





KEY:

-  HWC**** Listed Buildings
-  HWC**** Historic Buildings
-  HWC**** Demolished Buildings
-  Urban Area

Based upon the 1988 Ordnance Survey mapping with the permission of the Controller of Her Majesty's Stationery Office © Crown copyright. Unauthorised reproduction infringes Crown copyright and may lead to prosecution or civil proceedings Hereford and Worcester County Council, LA07666X, 1993

