



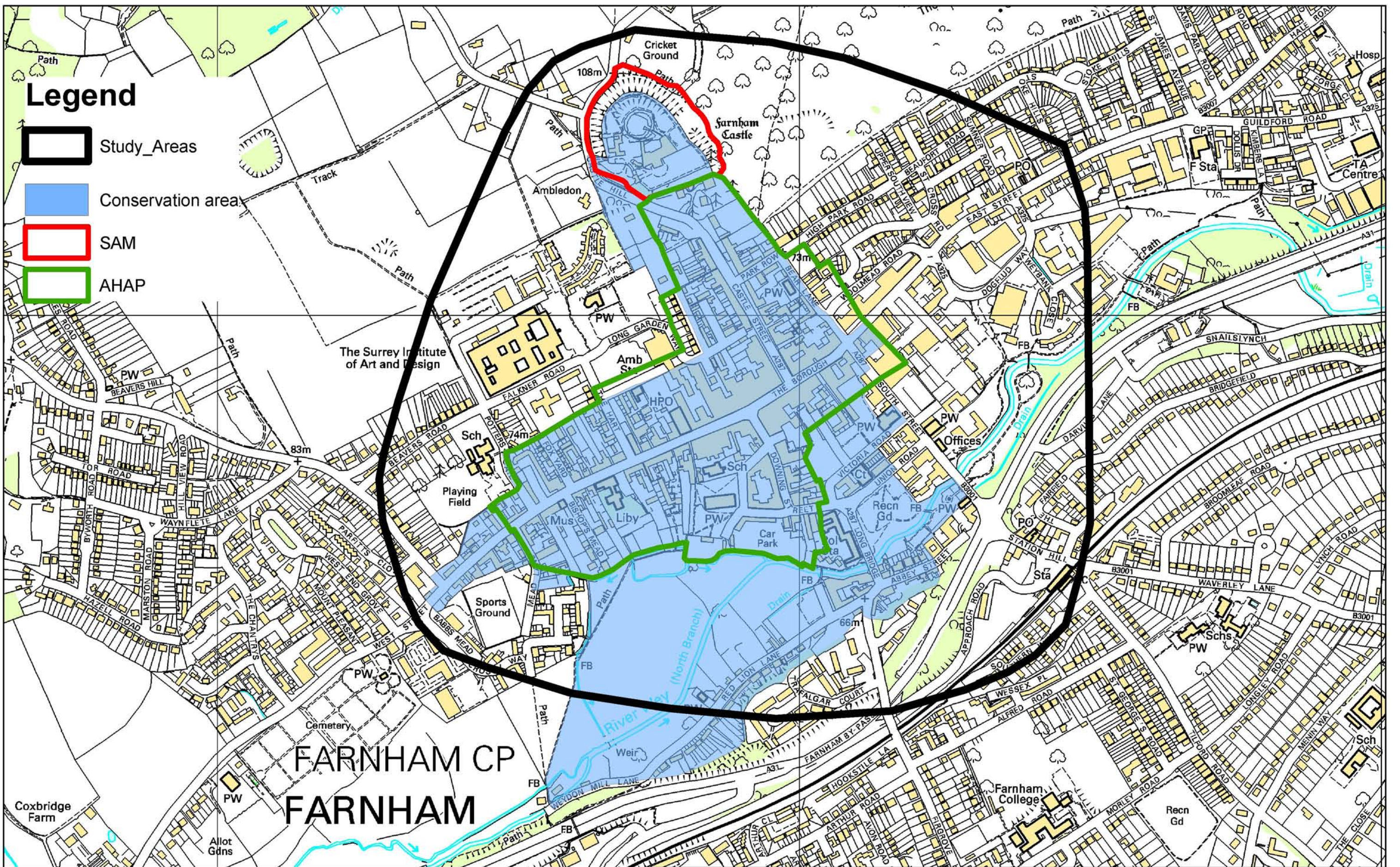


Legend

-  Study_Areas
-  Conservation area
-  SAM
-  AHAP



FARNHAM CP
FARNHAM



© Crown copyright. All rights reserved.
Surrey County Council. 100019613, 2005.
Except A-Z Street Atlas © Copyright of the
Publishers Geographers' A-Z Map Company Ltd.

Printed by: NS
Drawing:
Printed on: 29 July, 2005
Scale: 1:6,000

FARNHAM
Fig 6 Areas of Constraints