

**Channel Tunnel Rail Link
Project Area 420
Watching Brief General
Chilston Park, Chapel Mill
and Lenham Heath
(ARC 420/99)**

© Union Railways (South) Limited 2000.
Reproduced from the Ordnance Survey's 1:25,000 map of 1997
with the permission of the Controller of Her Majesty's Stationary
Office © Crown Copyright. Licence No. 854186.

SCALE 1:2500
0 100m









-  linear feature
-  pit
-  post hole
-  archaeological deposit
-  flint scatter
-  extent of archaeological site
-  area preserved in situ
-  RLE grid points

Figure 10