

76270, 27500

77300, 27500

CTRL temporary (construction) fenceline

Boundary of Westwell Leacon and Leda Cottages WBG and Tutt Hill SDI

77300, 27180

**Channel Tunnel Rail Link
Project Area 430
Watching Brief General
Westwell Leacon
and Leda Cottages
(ARC 430/99)**

© Union Railways (South) Limited 2000.
Reproduced from the Ordnance Survey's 1:25,000 map of 1997
with the permission of the Controller of Her Majesty's Stationary
Office © Crown Copyright. Licence No. 854166.

SCALE 1:2500

0 100m









-  linear feature
-  pit
-  post hole
-  archaeological deposit
-  flint scatter
-  extent of archaeological site
-  area preserved in situ
-  linear feature

Figure 7