

⊕58380,37910

⊕58380,37910









Channel Tunnel Rail Link
Project Area 420
Significant Discovery Individual
West of Sittingborne Road (ARC 420/99)
(Watching Brief)

© Union Railways (South) Limited 2000.
Reproduced from the Ordnance Survey's 1:25,000 map of 1997.
With the permission of the Controller of Her Majesty's Stationary
Office & Crown Copyright. Licence No. 854166.

SCALE 1:250

0 10m

-  linear feature
-  pit
-  post hole
-  excavation area
-  Extrapolated Feature
-  Truncated by Machine

