RPS Planning, Transport and Environment

INDEX DATA	RPS INFORMATION
Scheme Title M1 Widening Juctions 15-19	Details Archaeological survey Stages 1+2
Road Number M1	Date July 1993
Contractor Northampronshure CC Archaeology	
County Northampronshure	
OS Reference	
Single sided ✓ Double sided A3 57 Colour O	

NORTHAMPTONSHIRE COUNTY COUNCIL

NORTHAMPTONSHIRE ARCHAEOLOGY

July 1993

M1 WIDENING, JUNCTIONS 15 TO 19
ARCHAEOLOGICAL SURVEY
STAGES 1 & 2

ILLUSTRATIONS



M1 WIDENING, JUNCTIONS 15 TO 19
ARCHAEOLOGICAL SURVEY
STAGES 1 & 2

ILLUSTRATIONS

NORTHAMPTONSHIRE
ARCHAEOLOGY UNIT

Northamptonshire
County Council
Planning and Transportation

MOTORWAY WIDENING UNIT
ENVIRONMENTAL ASSESSMENT AUDI

DATE RECEIVED	14/5/94
DATE AUDITED	12/5/94
AUDITOR'S NAME	[illegible]
CHECKED	
FILE REFERENCE	

[illegible]
[illegible] ADMIN
DATE: 11.5.94
SIGNED BY: [illegible]

THE DEPARTMENT OF TRANSPORT

MOTORWAY WIDENING UNIT

M1 WIDENING JUNCTION 15 TO 19

ORIGINAL AT A3

TOPOGRAPHY

Drawing No: Fig 1.

Scale: 1:10,000

THE DEPARTMENT OF TRANSPORT

MOTORWAY WIDENING UNIT

M1 WIDENING JUNCTION 15 TO 19

ORIGINAL AT A3

TOPOGRAPHY

Drawing No: Fig 2

Scale: 1:10,000

THE DEPARTMENT OF TRANSPORT

MOTORWAY WIDENING UNIT

M1 WIDENING JUNCTION 15 TO 19

ORIGINAL AT A3

TOPOGRAPHY

Drawing No	Scale
Fig 3	1:10,000

THE DEPARTMENT OF TRANSPORT

MOTORWAY WIDENING UNIT

M1 WIDENING JUNCTION 15 TO 19

ORIGINAL AT A3

TOPOGRAPHY

Drawing No: Fig 4

Scale: 1:10,000

THE DEPARTMENT OF TRANSPORT

MOTORWAY WIDENING UNIT

M1 WIDENING JUNCTION 15 TO 19

ORIGINAL AT A3

TOPOGRAPHY

Drawing No. Fig 5

Scale 1:10,000

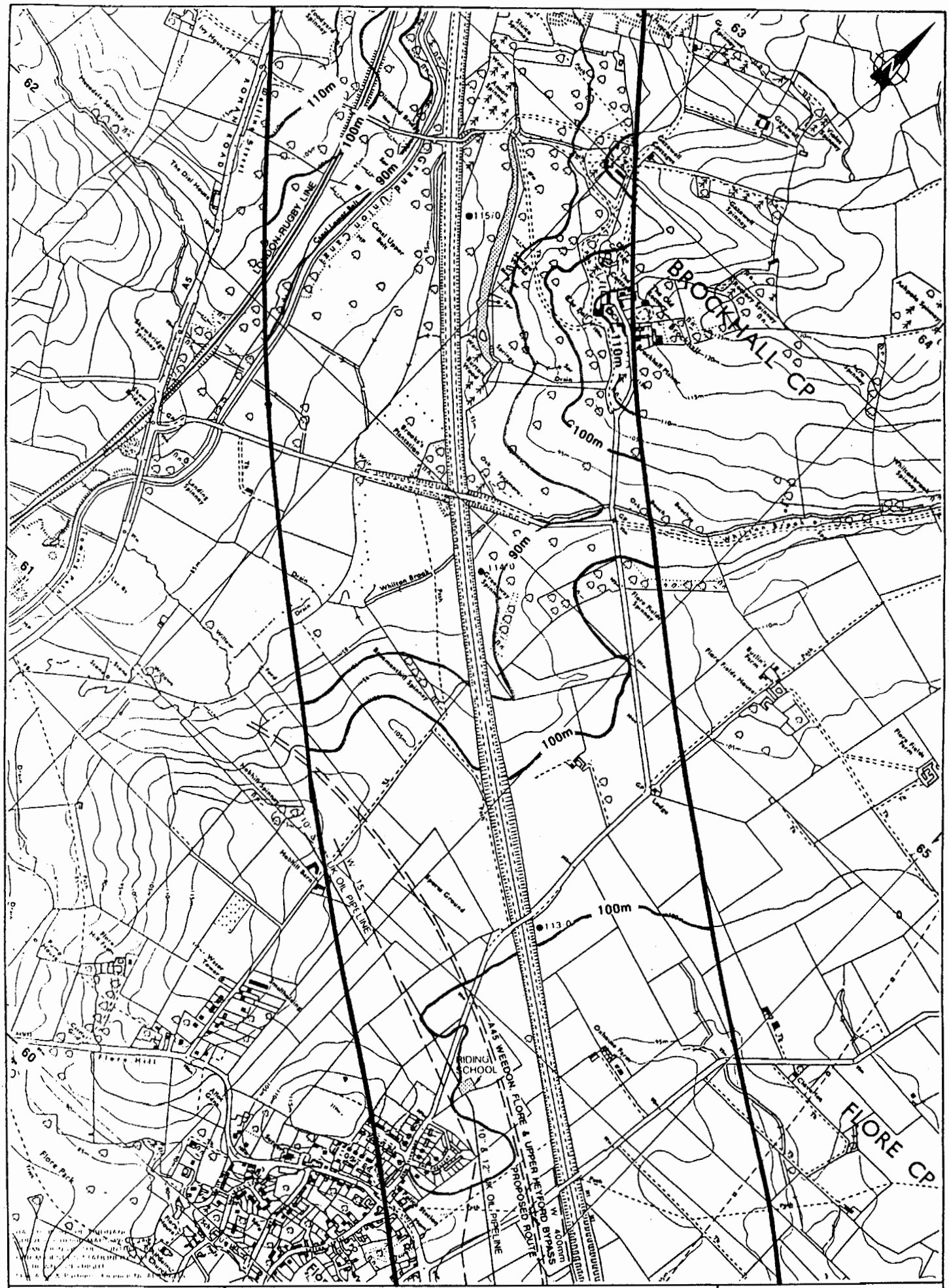

THE DEPARTMENT OF TRANSPORT

MOTORWAY WIDENING UNIT

M1 WIDENING JUNCTION 15 TO 19

ORIGINAL AT A3

TOPOGRAPHY

Drawing No. Fig 6

Scale 1:10,000

THE DEPARTMENT OF TRANSPORT

MOTORWAY WIDENING UNIT

M1 WIDENING JUNCTION 15 TO 19

ORIGINAL AT A3

TOPOGRAPHY

Drawing No **Fig 7**

Scale 1:10,000

THE DEPARTMENT OF TRANSPORT

MOTORWAY WIDENING UNIT

M1 WIDENING JUNCTION 15 TO 19

ORIGINAL AT A3

TOPOGRAPHY

Drawing No: Fig 8

Scale: 1:10,000

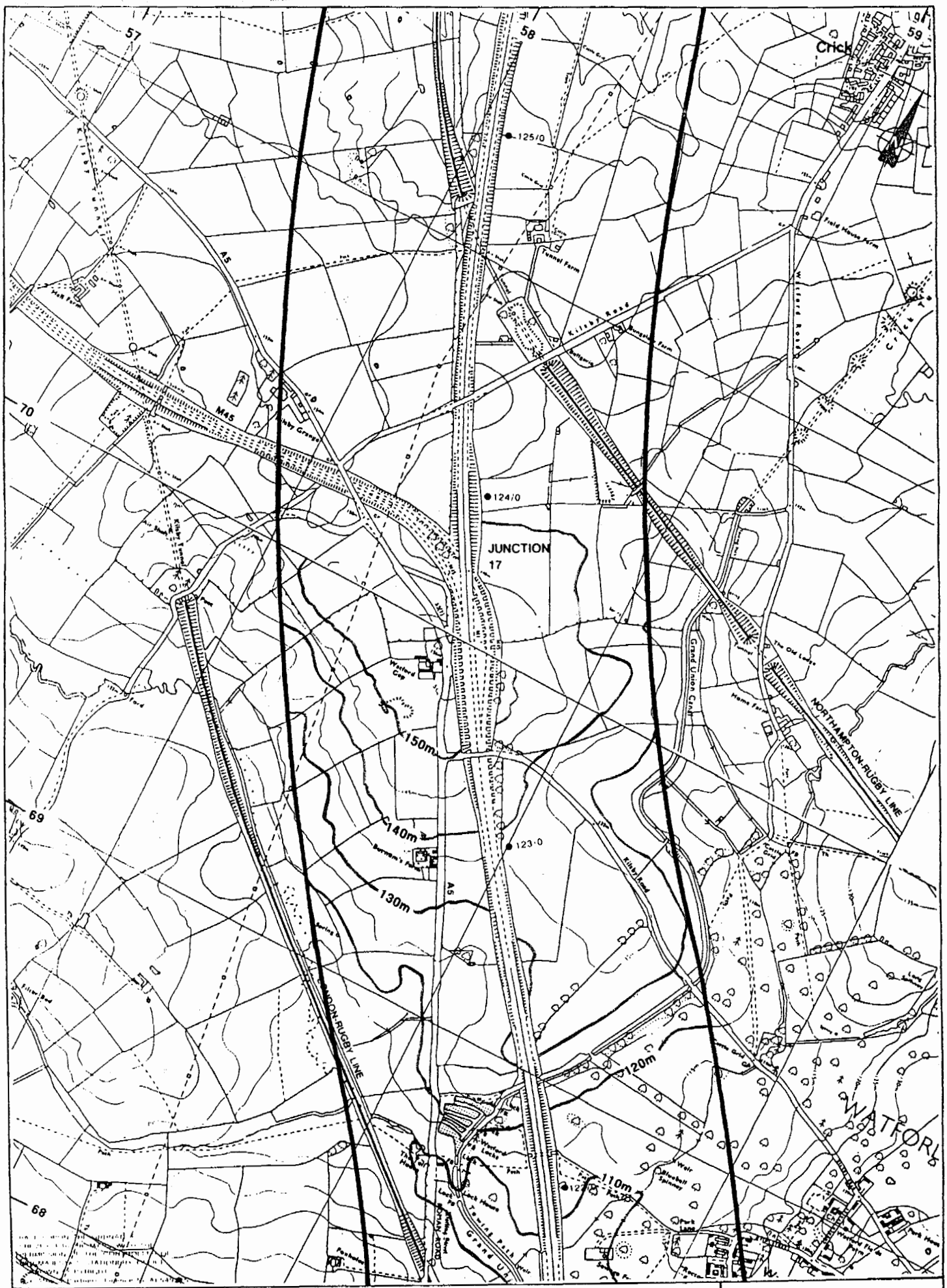

THE DEPARTMENT OF TRANSPORT

MOTORWAY WIDENING UNIT

M1 WIDENING JUNCTION 15 TO 19

ORIGINAL AT A3

TOPOGRAPHY

Drawing No: Fig 9

Scale: 1:10,000

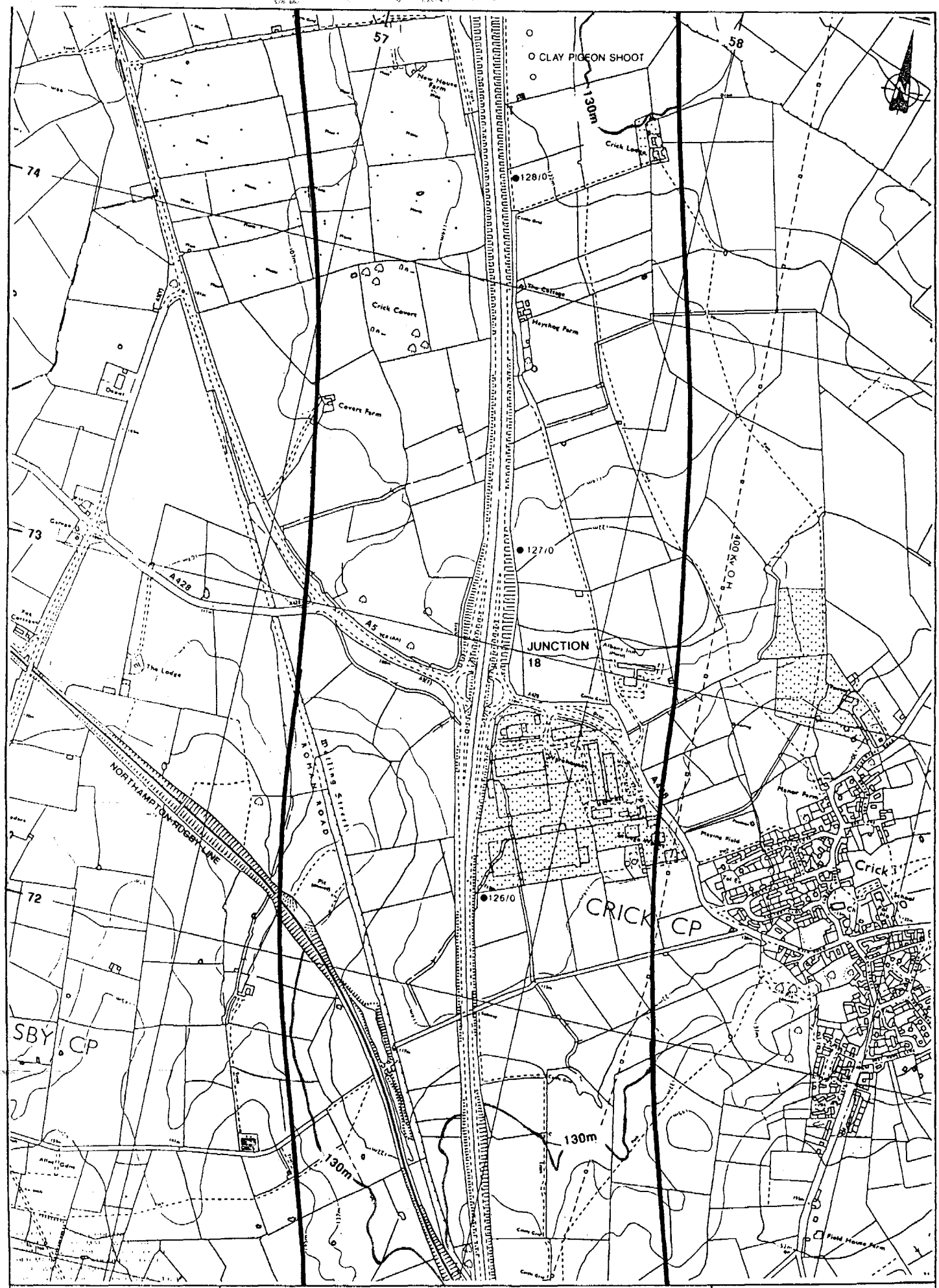

THE DEPARTMENT OF TRANSPORT

MOTORWAY WIDENING UNIT

M1 WIDENING JUNCTION 15 TO 19

ORIGINAL AT A3

TOPOGRAPHY

Drawing No. **Fig 10**

Scale 1:10,000

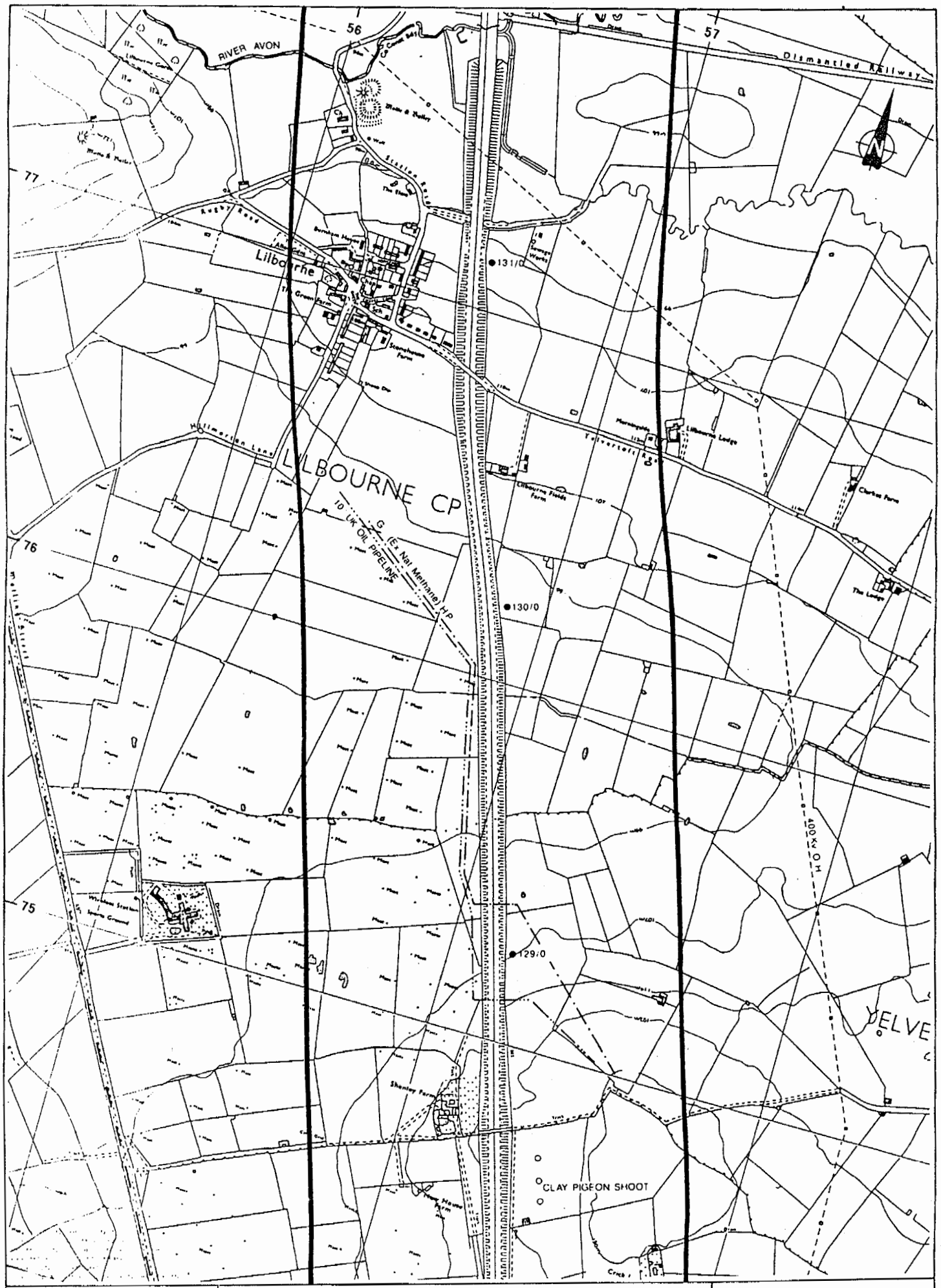

THE DEPARTMENT OF TRANSPORT

MOTORWAY WIDENING UNIT

M1 WIDENING JUNCTION 15 TO 19

ORIGINAL AT A3

TOPOGRAPHY

Drawing No: Fig 11

Scale: 1:10,000

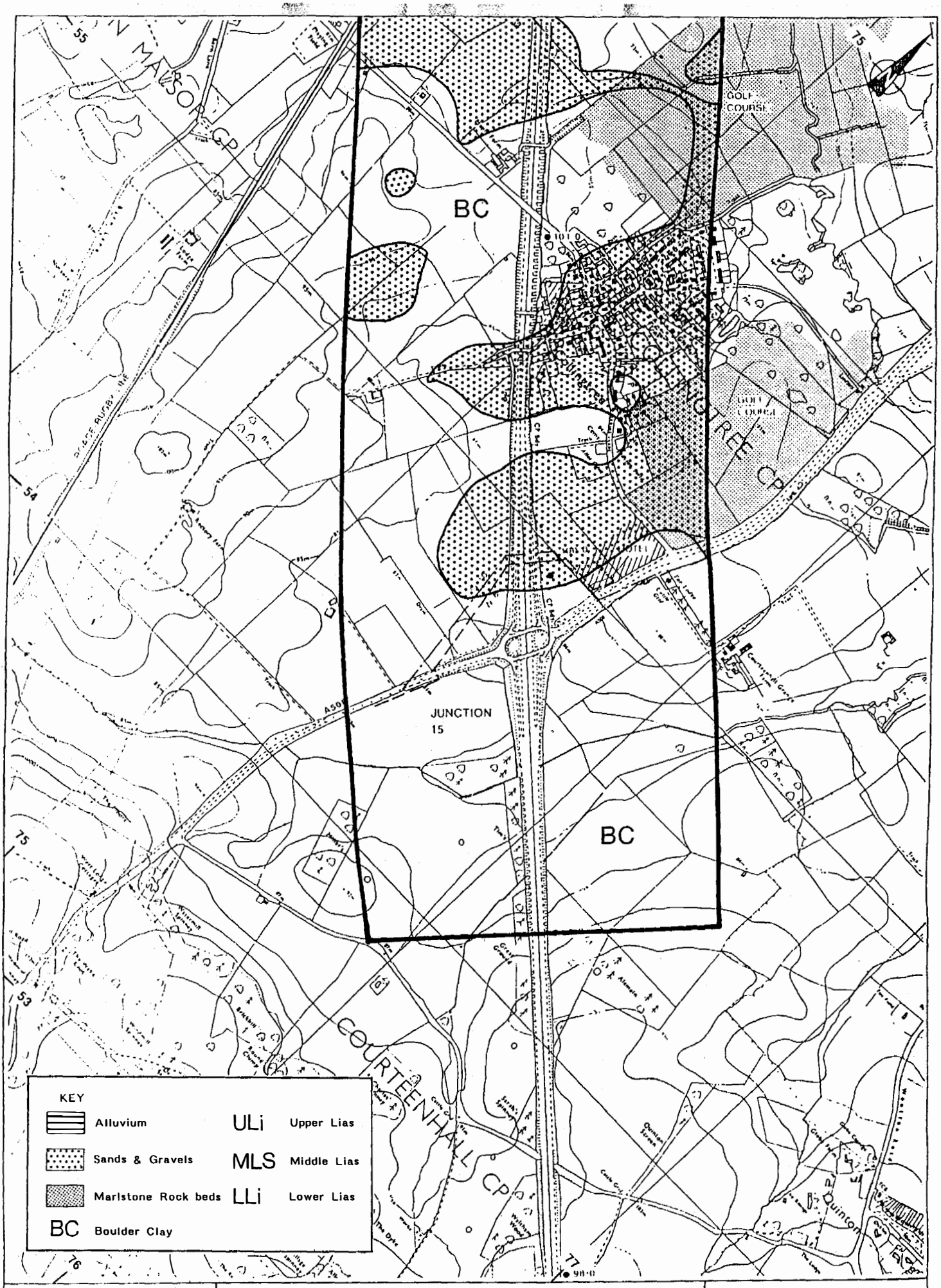

THE DEPARTMENT OF TRANSPORT
MOTORWAY WIDENING UNIT

M1 WIDENING JUNCTION 15 TO 19

ORIGINAL AT A3

GEOLOGY

Drawing No: Fig 12

Scale: 1:10,000

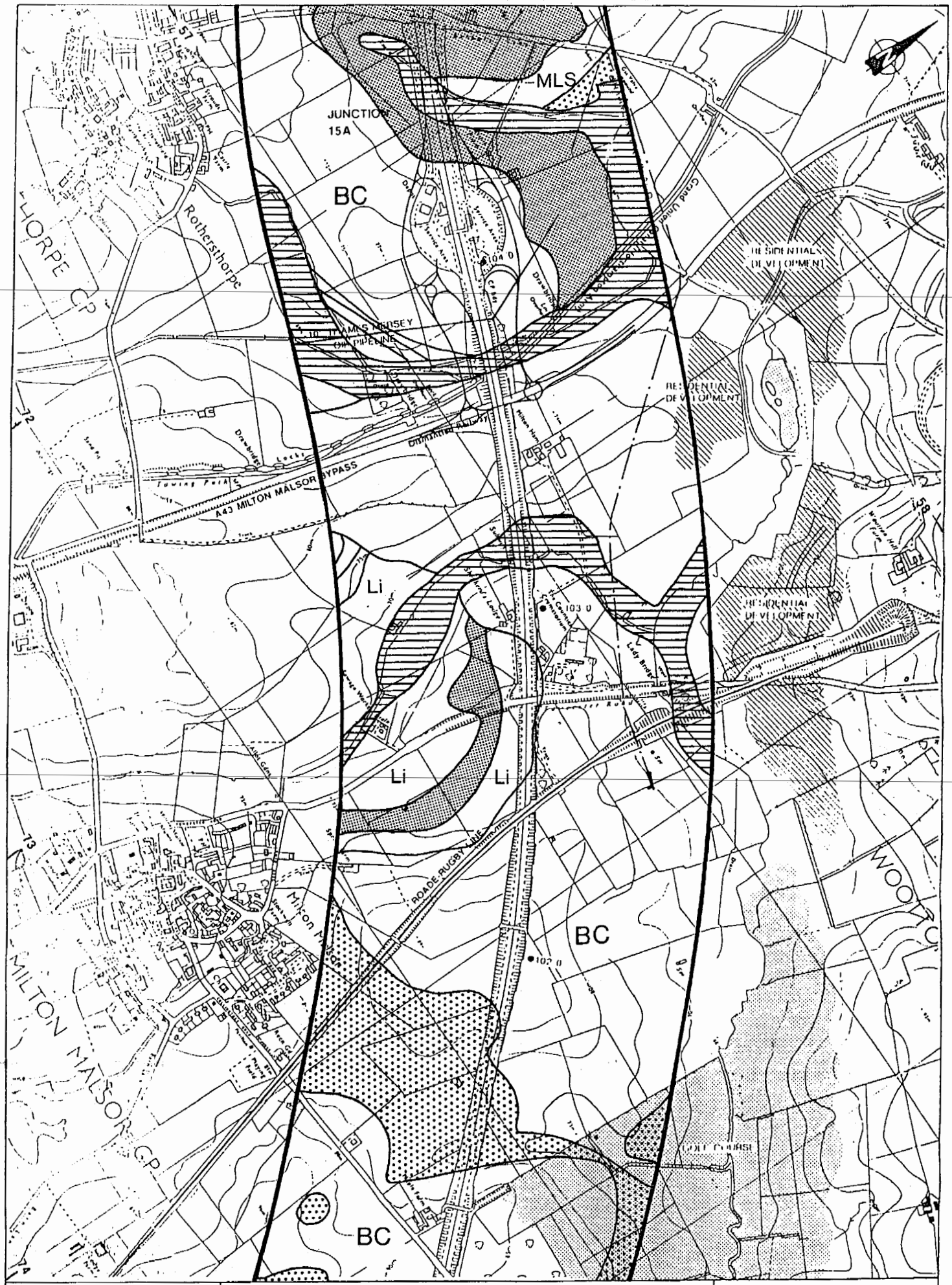

THE DEPARTMENT OF TRANSPORT

MOTORWAY WIDENING UNIT

M1 WIDENING JUNCTION 15 TO 19

ORIGINAL AT A3

GEOLOGY

Drawing No: Fig 13

Scale: 1:10.000

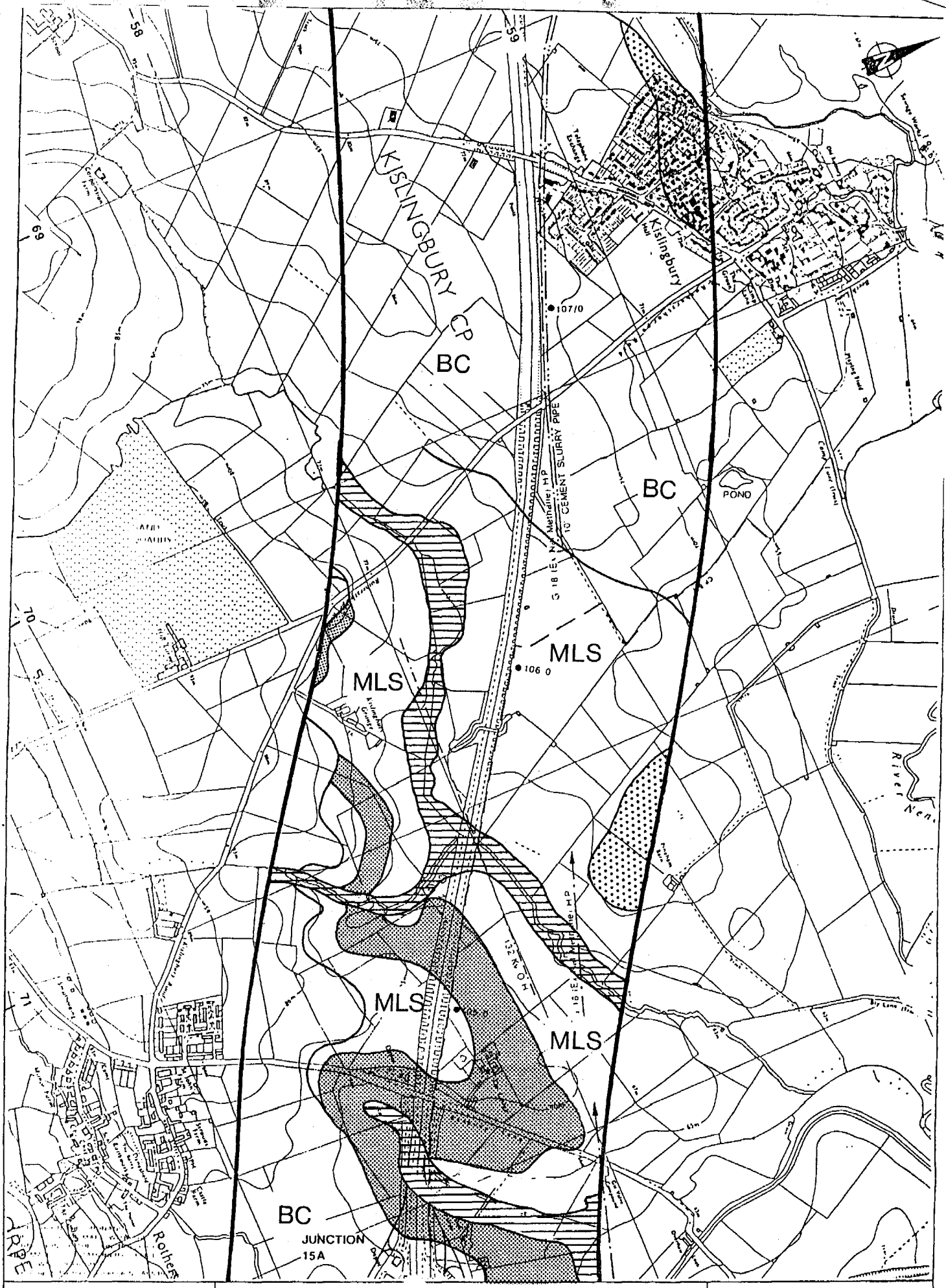

THE DEPARTMENT OF TRANSPORT

MOTORWAY WIDENING UNIT

M1 WIDENING JUNCTION 15 TO 19

ORIGINAL AT A3

GEOLOGY

Drawing No: Fig 14

Scale: 1:10,000

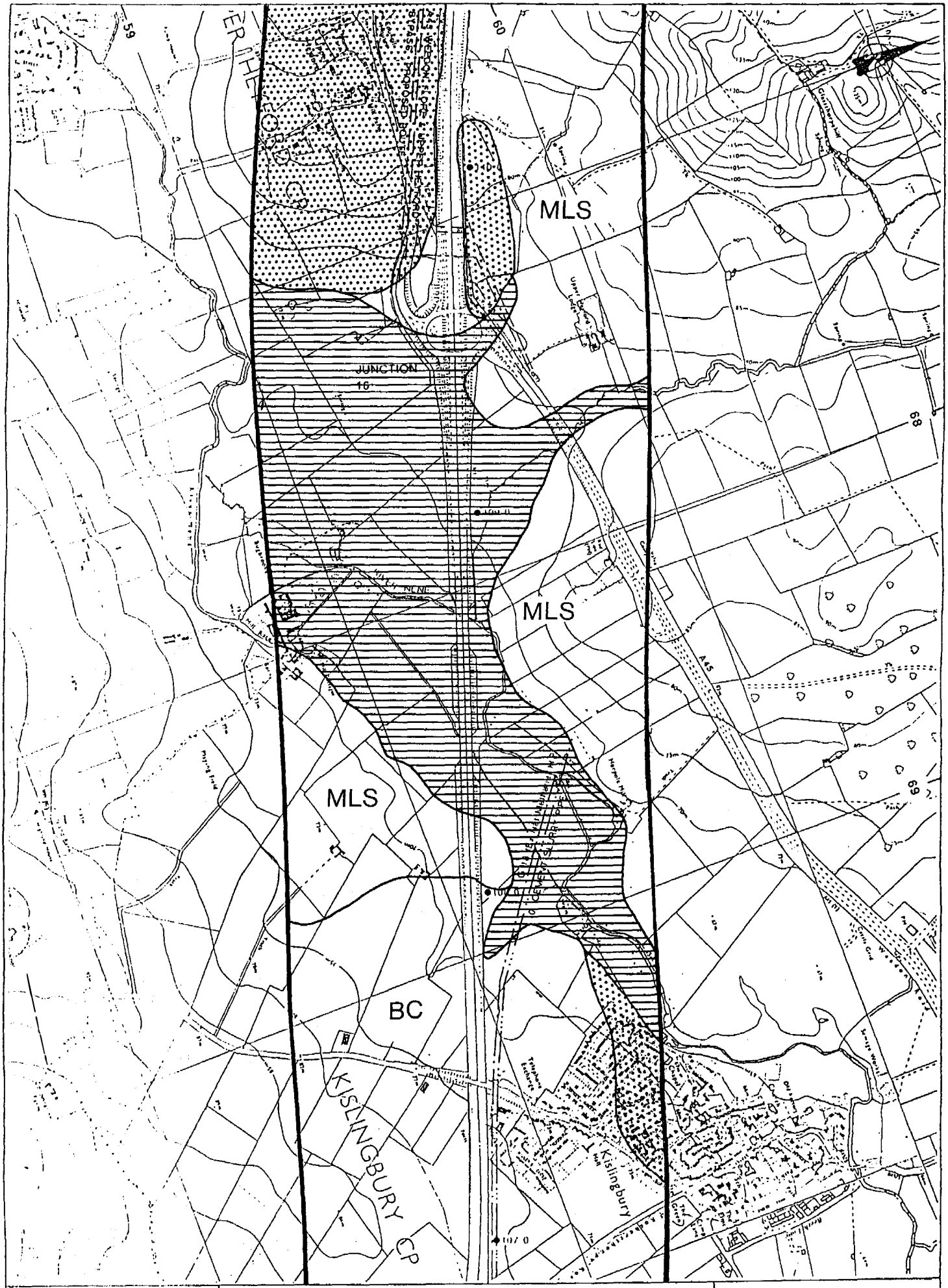

THE DEPARTMENT OF TRANSPORT

M1 ROAD IMPROVEMENT UNIT

M1 WIDENING JUNCTION 15 TO 19

ORIGINAL AT A3

GEOLOGY

Drawing No: Fig 15

Scale: 1:10,000

THE DEPARTMENT OF TRANSPORT

MOTORWAY WIDENING UNIT

M1 WIDENING JUNCTION 15 TO 19

ORIGINAL AT A3

GEOLOGY

Drawing No: Fig 16

Scale: 1:10,000

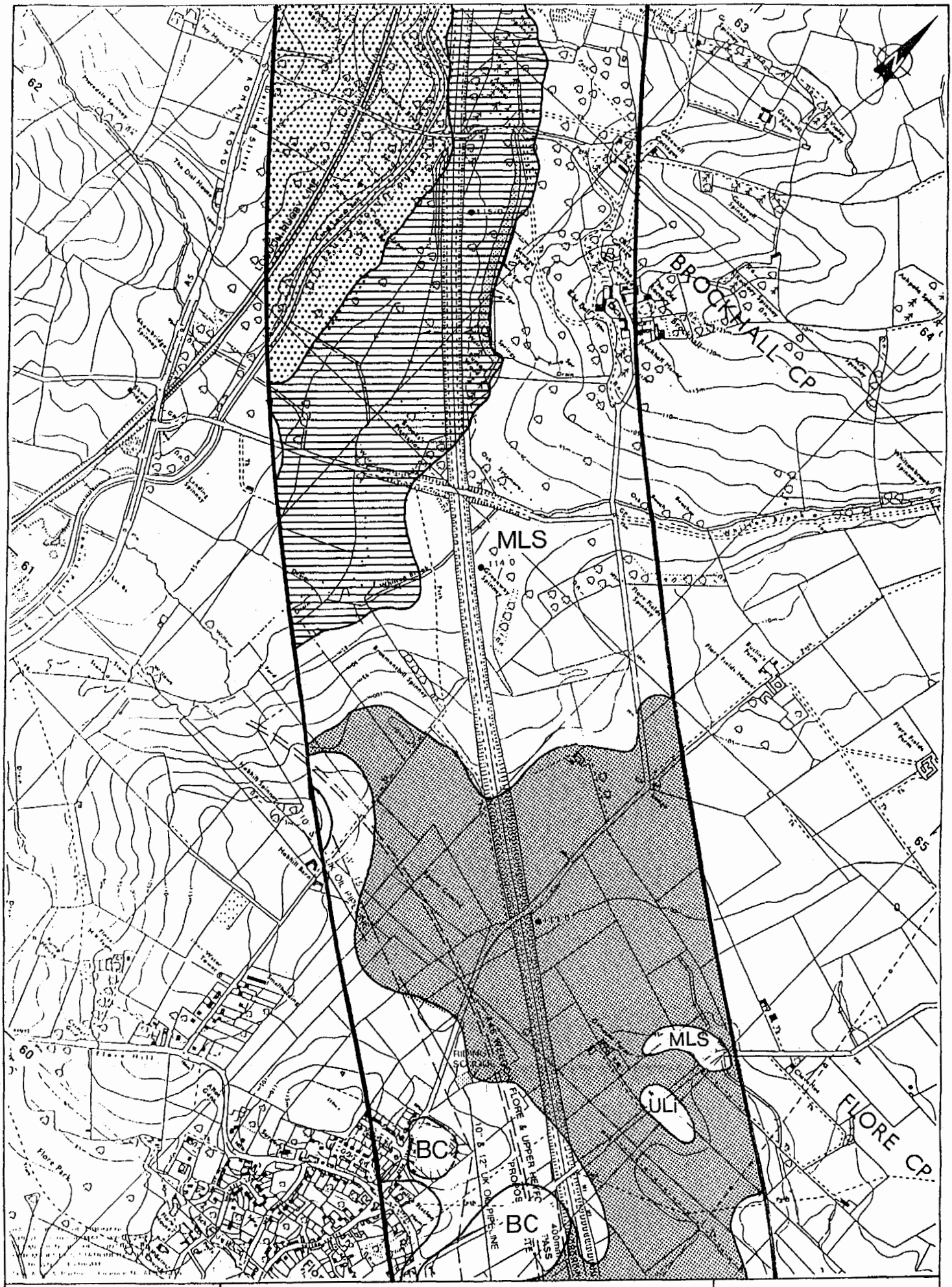

THE DEPARTMENT OF TRANSPORT

MOTORWAY WIDENING UNIT

M1 WIDENING JUNCTION 15 TO 19

ORIGINAL AT A3

GEOLOGY

Drawing No. Fig 17

Scale 1:10,000

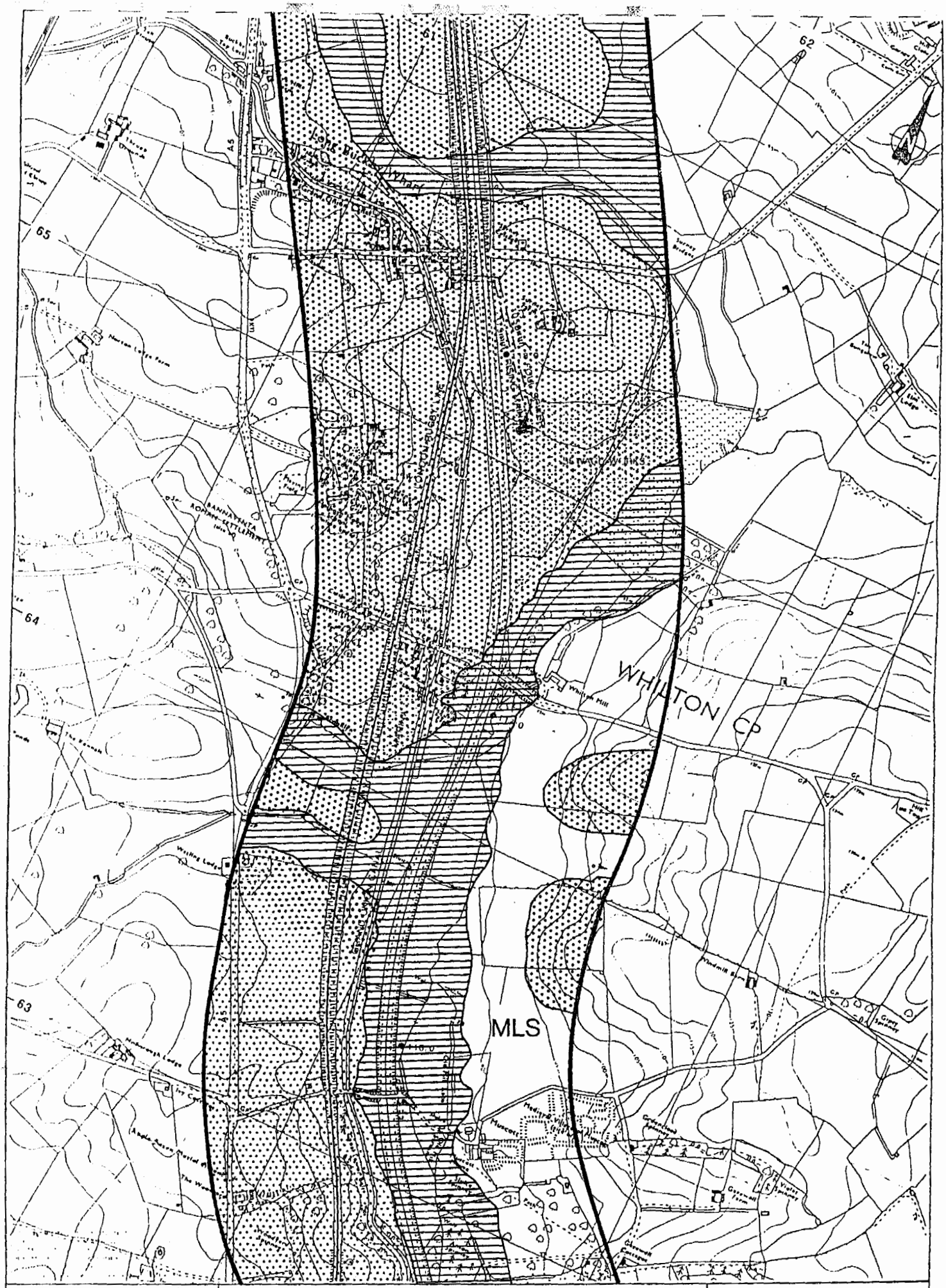

THE DEPARTMENT OF TRANSPORT

MOTORWAY WIDENING UNIT

M1 WIDENING JUNCTION 15 TO 19

ORIGINAL AT A3

GEOLOGY

Drawing No: Fig 18

Scale: 1:10,000

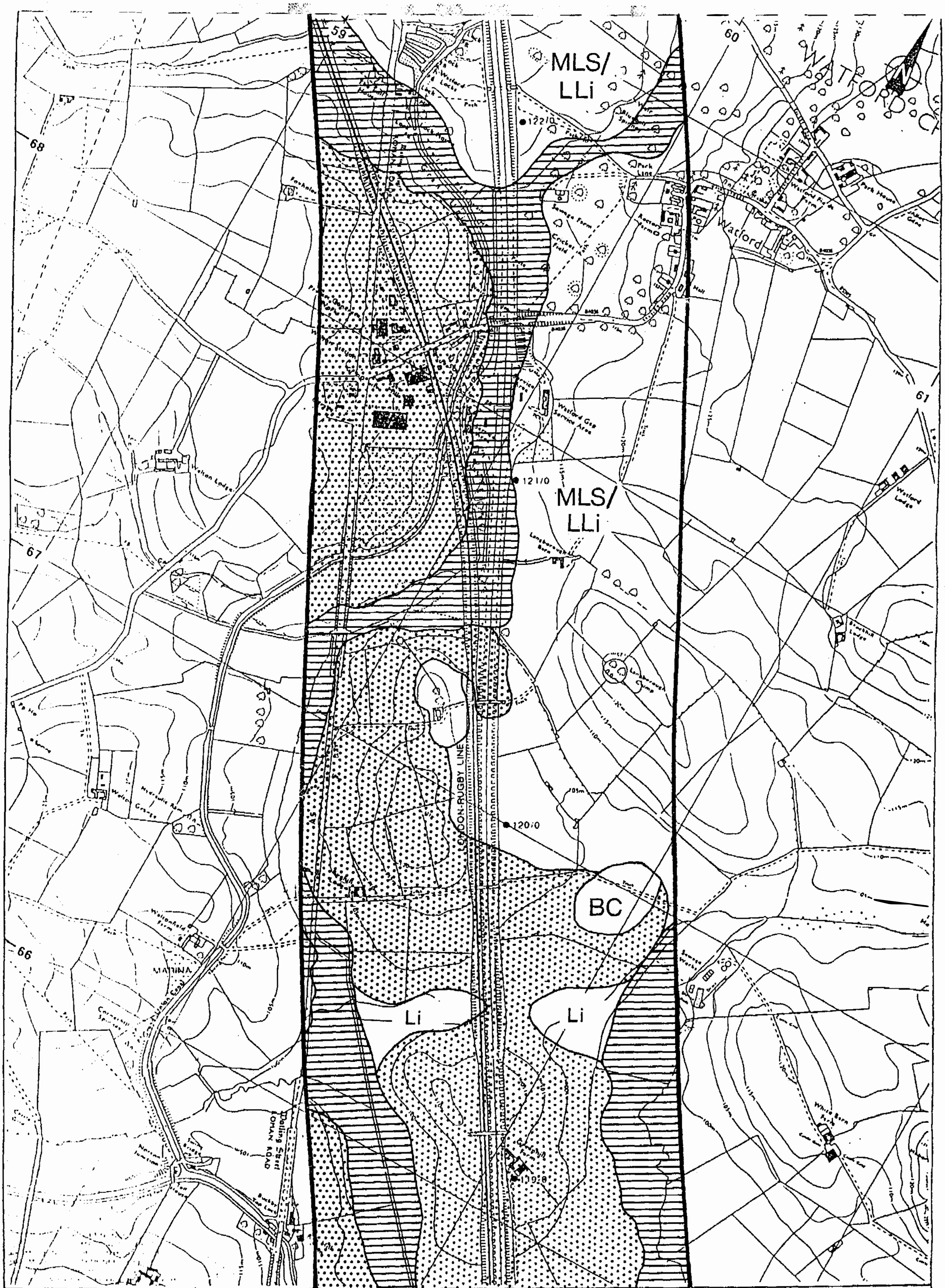

THE DEPARTMENT OF TRANSPORT

MOTORWAY WIDENING UNIT

M1 WIDENING JUNCTION 15 TO 19

ORIGINAL AT A3

GEOLOGY

Drawing No	Scale
Fig 19	1:10,000

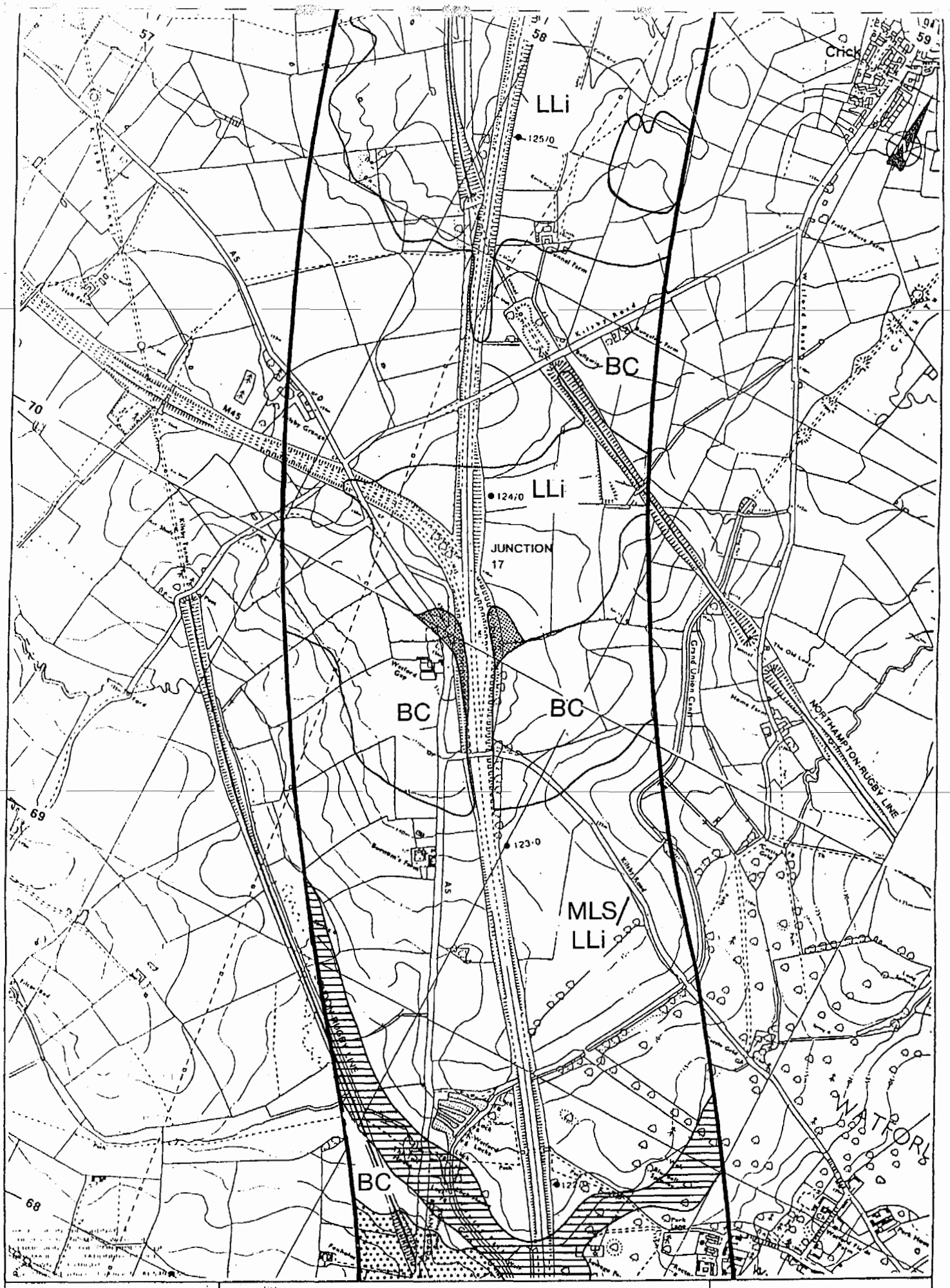

THE DEPARTMENT OF TRANSPORT

MOTORWAY WIDENING UNIT

M1 WIDENING JUNCTION 15 TO 19

ORIGINAL AT A3

GEOLOGY

Drawing No: Fig 20

Scale: 1:10,000

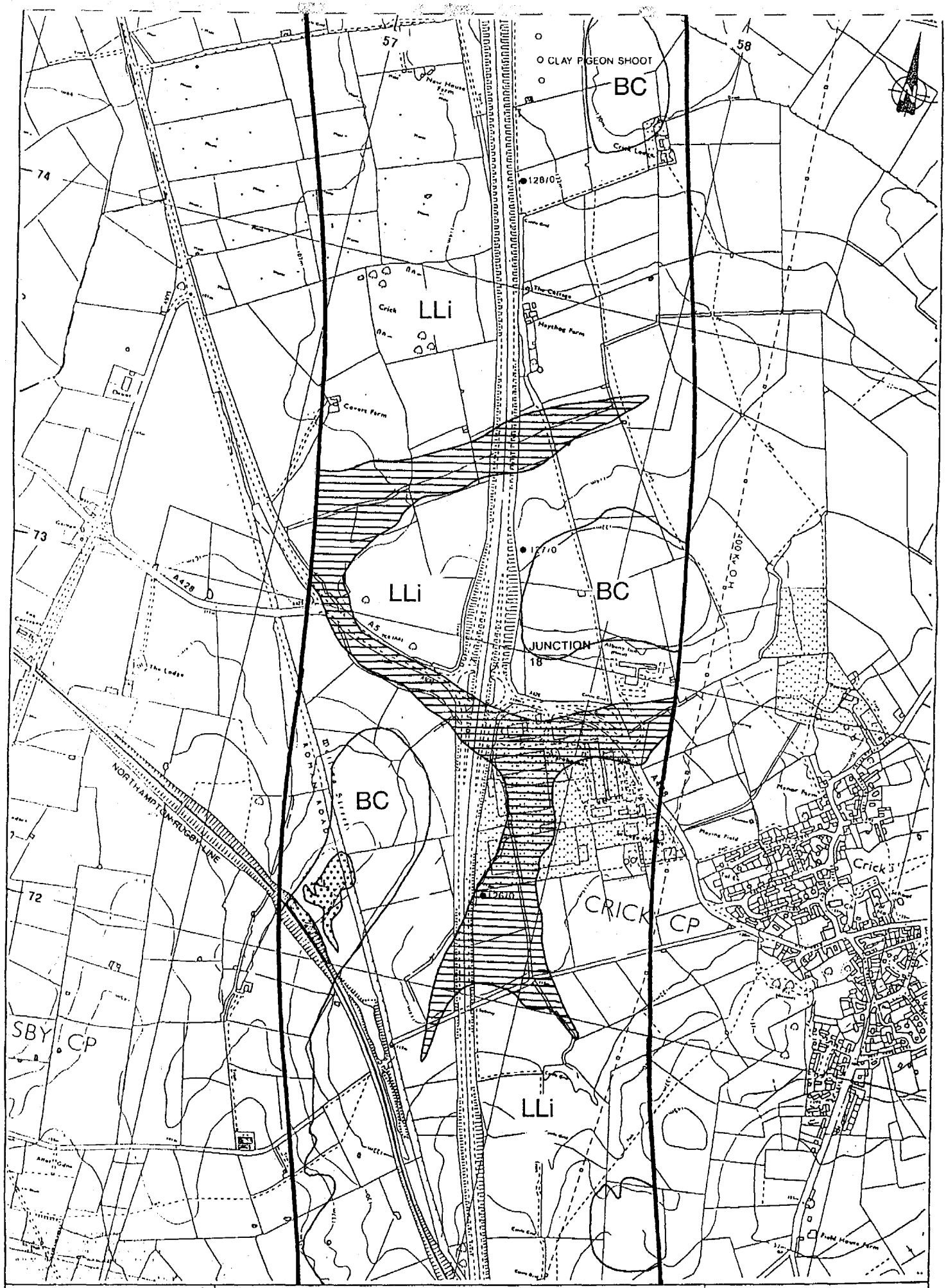

THE DEPARTMENT OF TRANSPORT MOTORWAY WIDENING UNIT	M1 WIDENING JUNCTION 15 TO 19 **ORIGINAL AT A3**	**GEOLOGY** Drawing No: Fig 21 Scale: 1:10,000

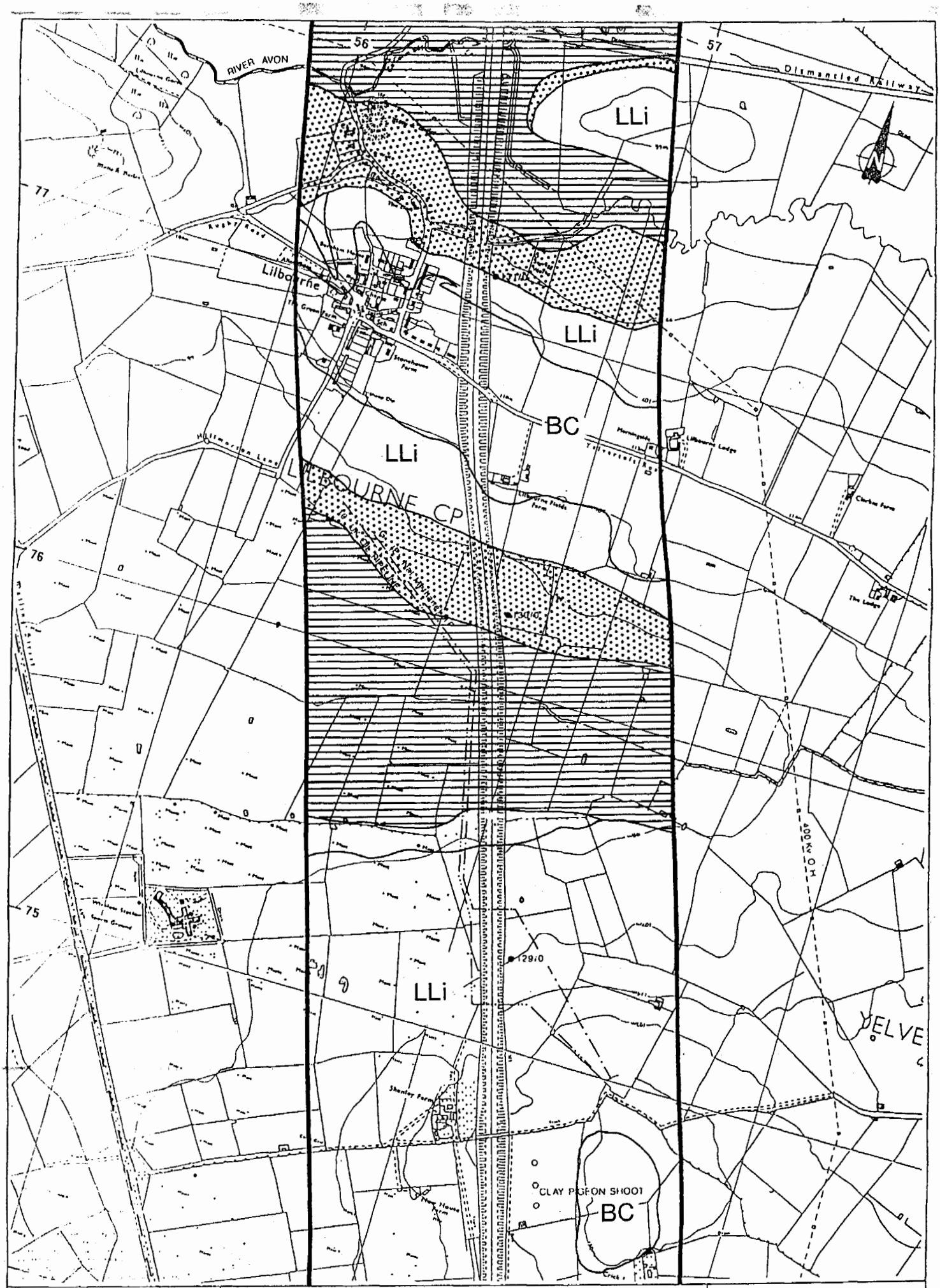

THE DEPARTMENT OF TRANSPORT

MOTORWAY WIDENING UNIT

M1 WIDENING JUNCTION 15 TO 19

ORIGINAL AT A3

GEOLOGY

Drawing No: Fig 22

Scale: 1:10,000

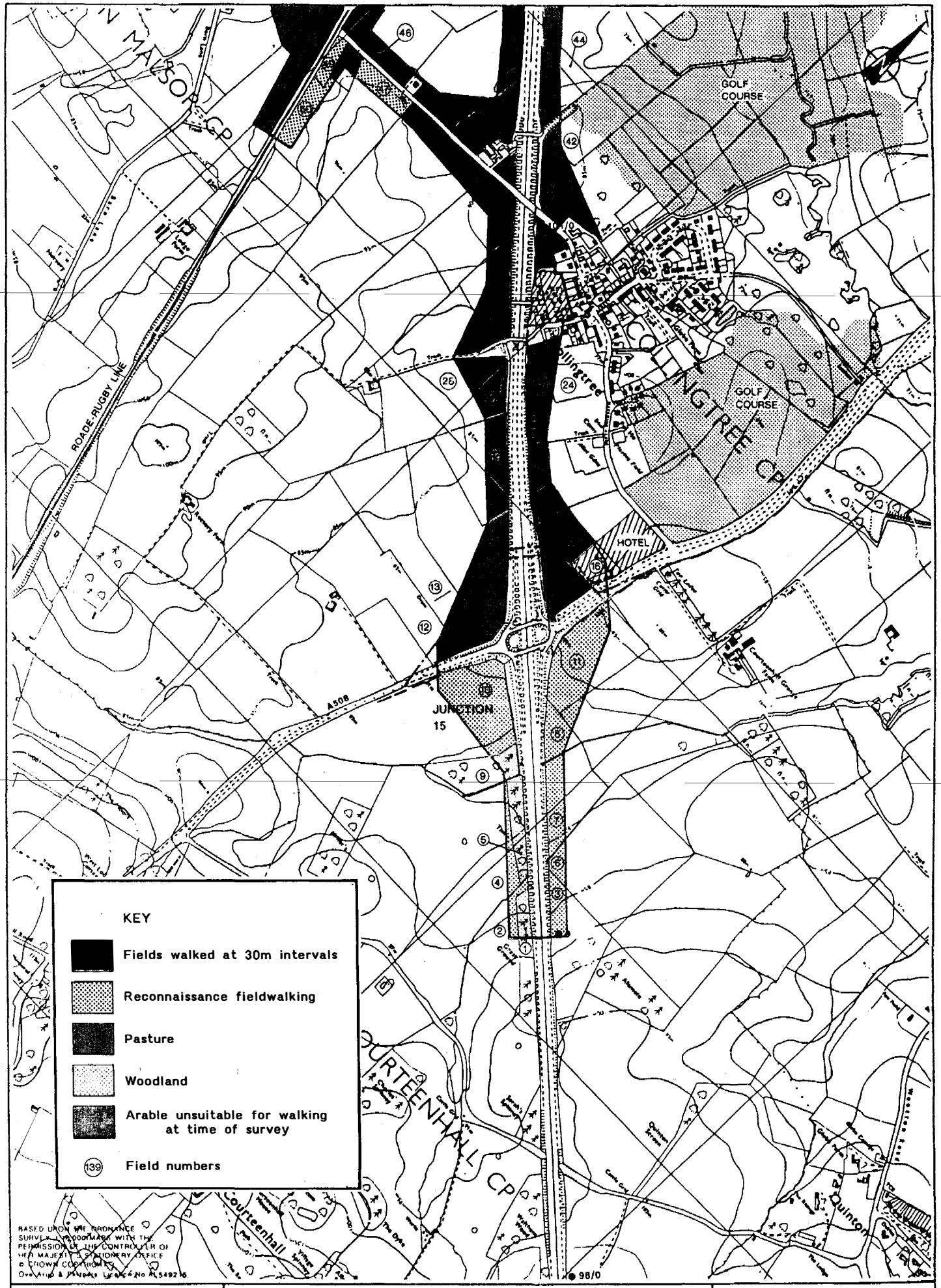

THE DEPARTMENT OF TRANSPORT

MOTORWAY WIDENING UNIT

M1 WIDENING JUNCTION 15 TO 19

GROUND RECONNAISANCE

ORIGINAL AT A3

Drawing No. **Fig 23**

Scale 1:10,000

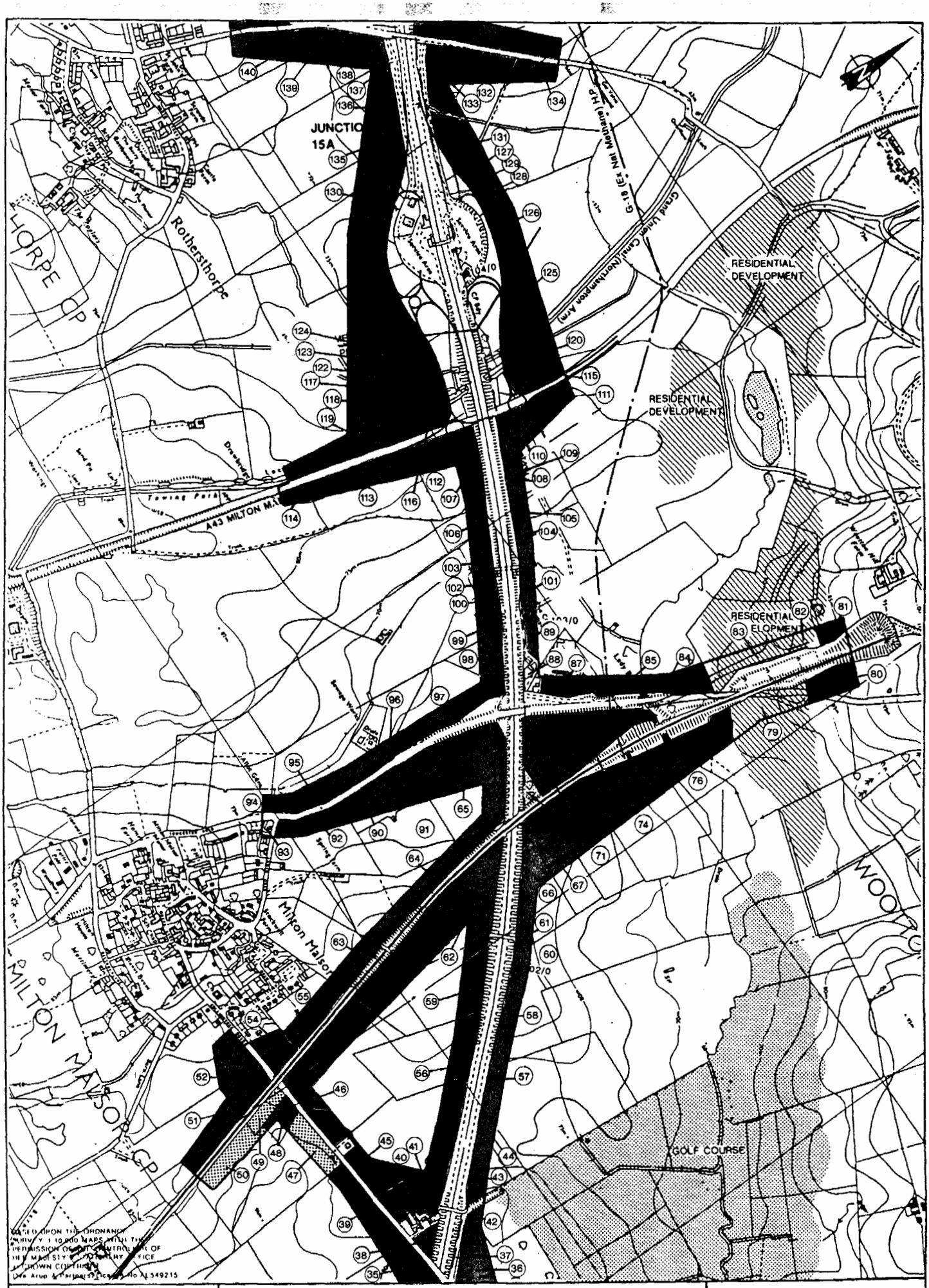

THE DEPARTMENT OF TRANSPORT

MOTORWAY WIDENING UNIT

M1 WIDENING JUNCTION 15 TO 19

GROUND RECONNAISANCE

ORIGINAL AT A3

Drawing No. Fig 24

Scale 1:10,000

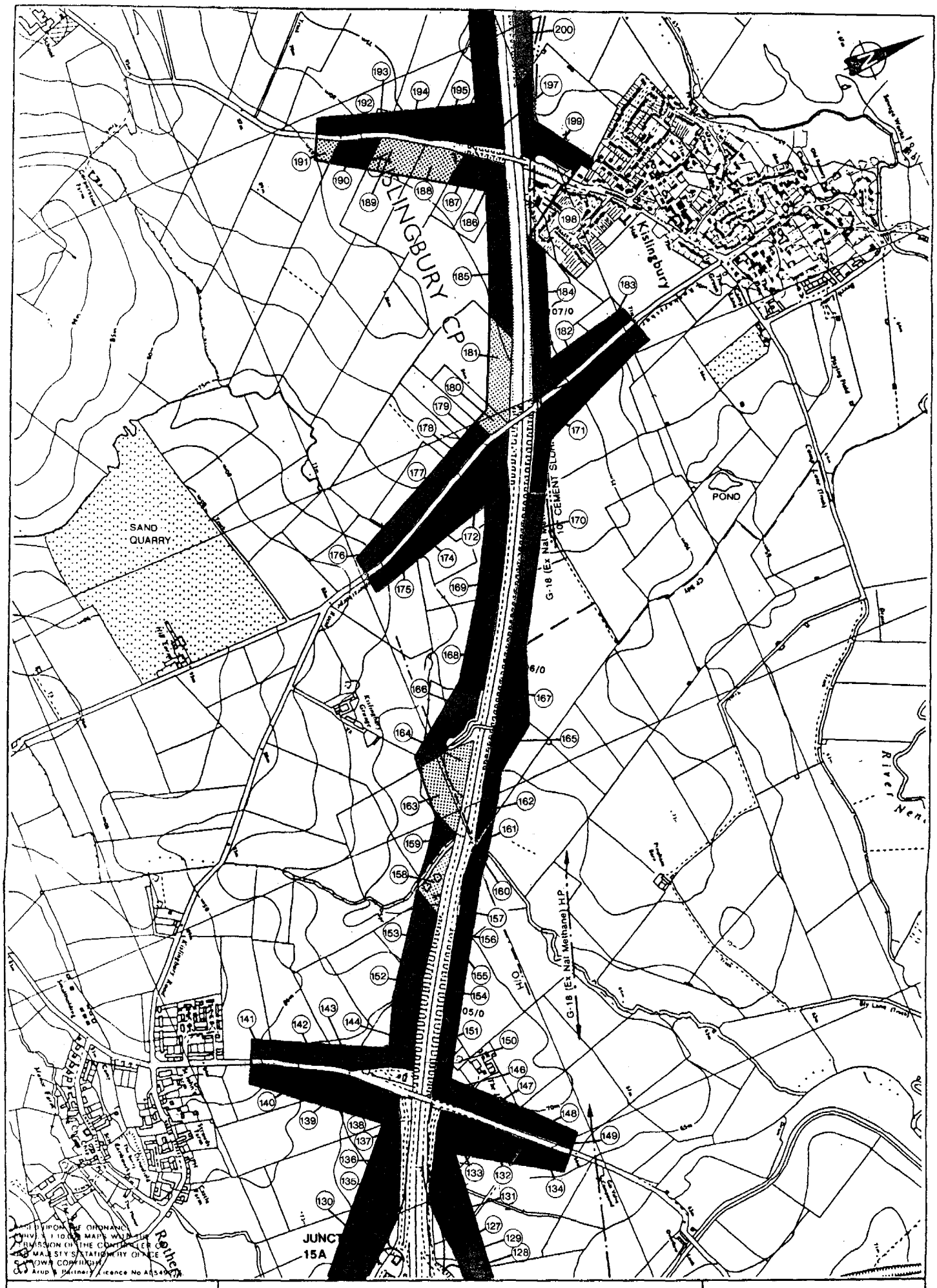

THE DEPARTMENT OF TRANSPORT

MOTORWAY WIDENING UNIT

M1 WIDENING JUNCTION 15 TO 19

GROUND RECONNAISANCE

ORIGINAL AT A3

Drawing No. Fig 25

Scale 1:10,000

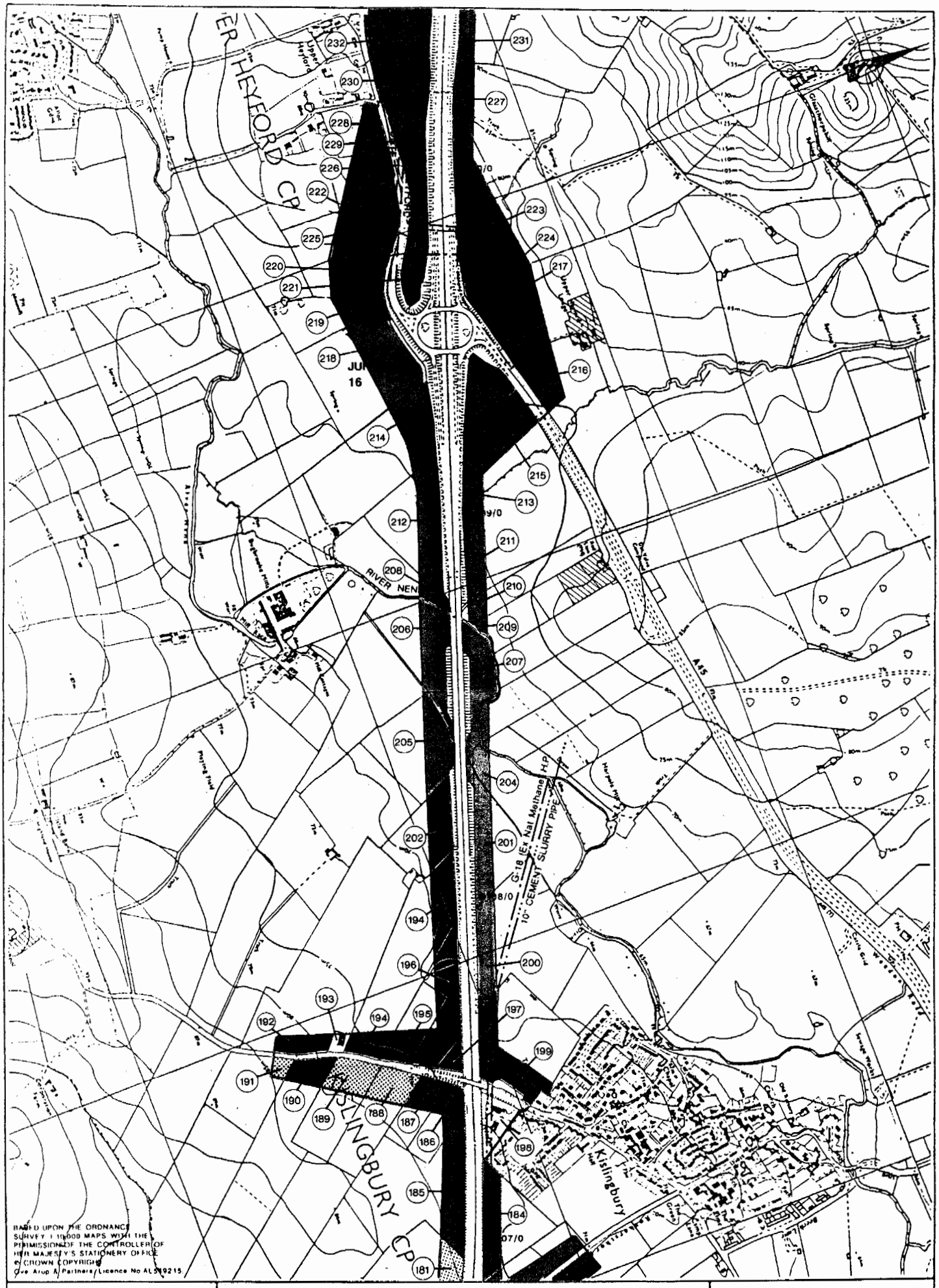

THE DEPARTMENT OF TRANSPORT

MOTORWAY WIDENING UNIT

M1 WIDENING JUNCTION 15 TO 19

GROUND RECONNAISANCE

ORIGINAL AT A3

Drawing No.

Fig 26

Scale

1:10,000

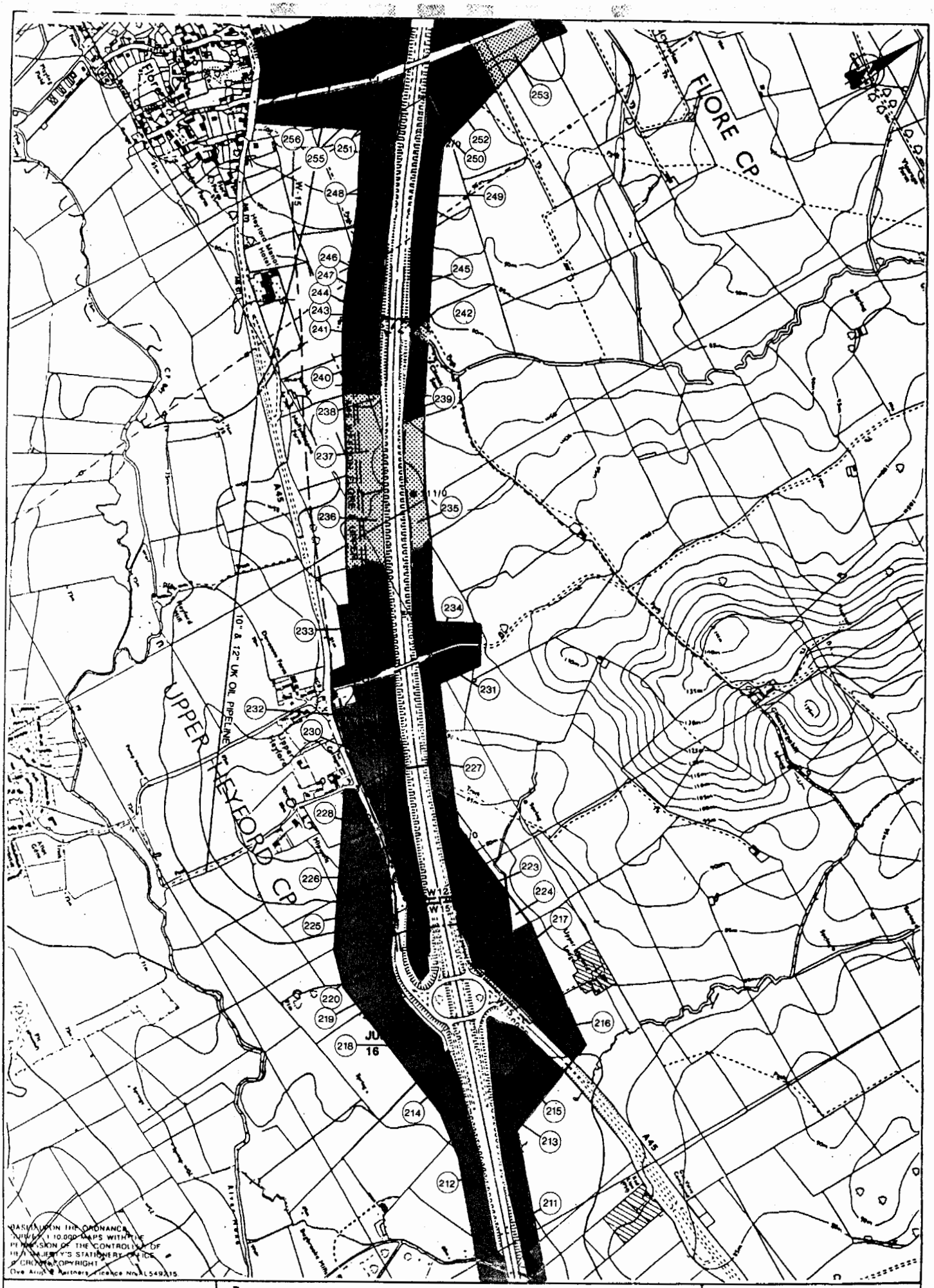

THE DEPARTMENT OF TRANSPORT

MOTORWAY WIDENING UNIT

M1 WIDENING JUNCTION 15 TO 19

GROUND RECONNAISANCE

ORIGINAL AT A3

Drawing No.

Fig 27

Scale

1:10,000

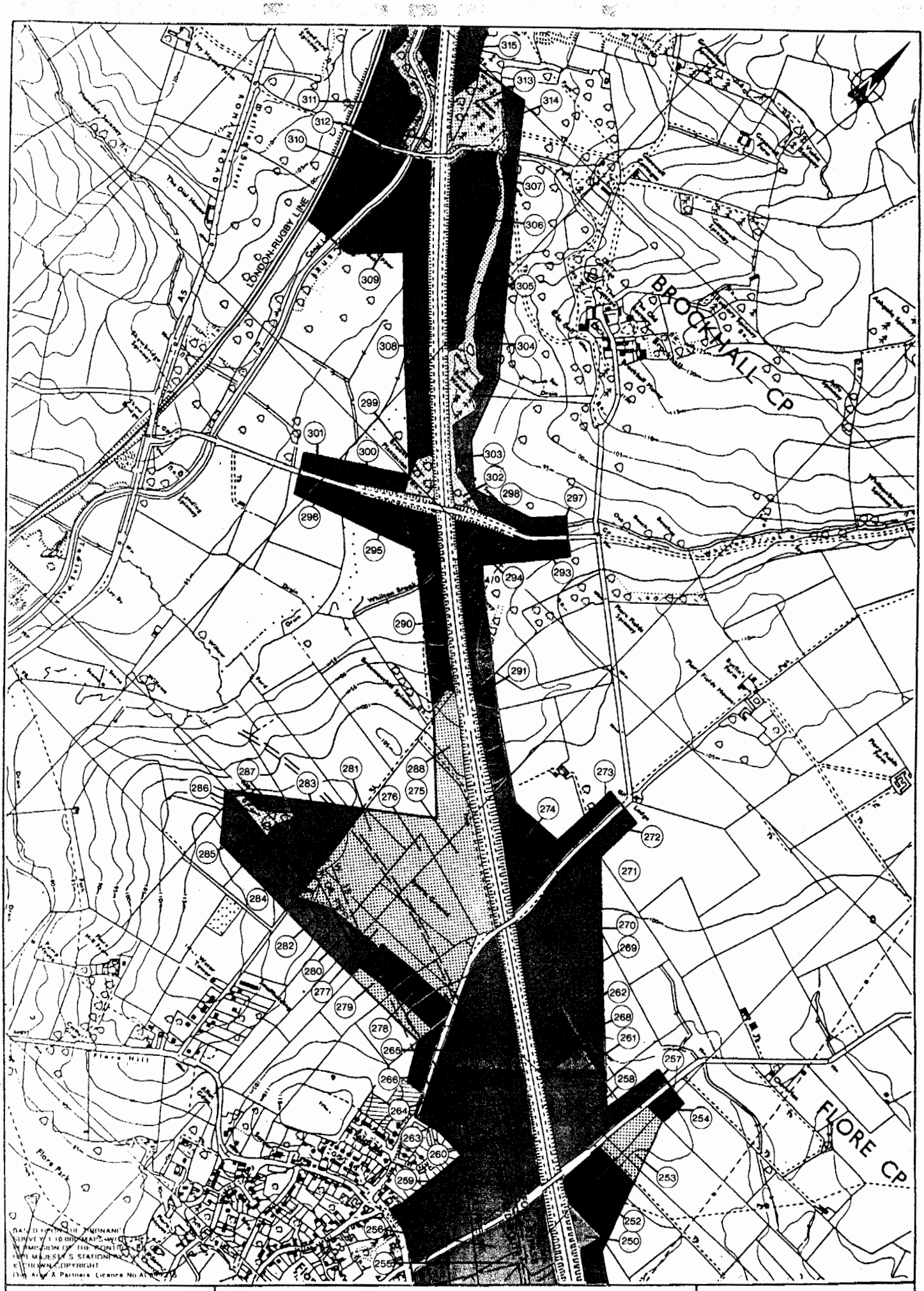

THE DEPARTMENT OF TRANSPORT

MOTORWAY WIDENING UNIT

M1 WIDENING JUNCTION 15 TO 19

GROUND RECONNAISANCE

ORIGINAL AT A3

Drawing No. Fig 28

Scale 1:10,000

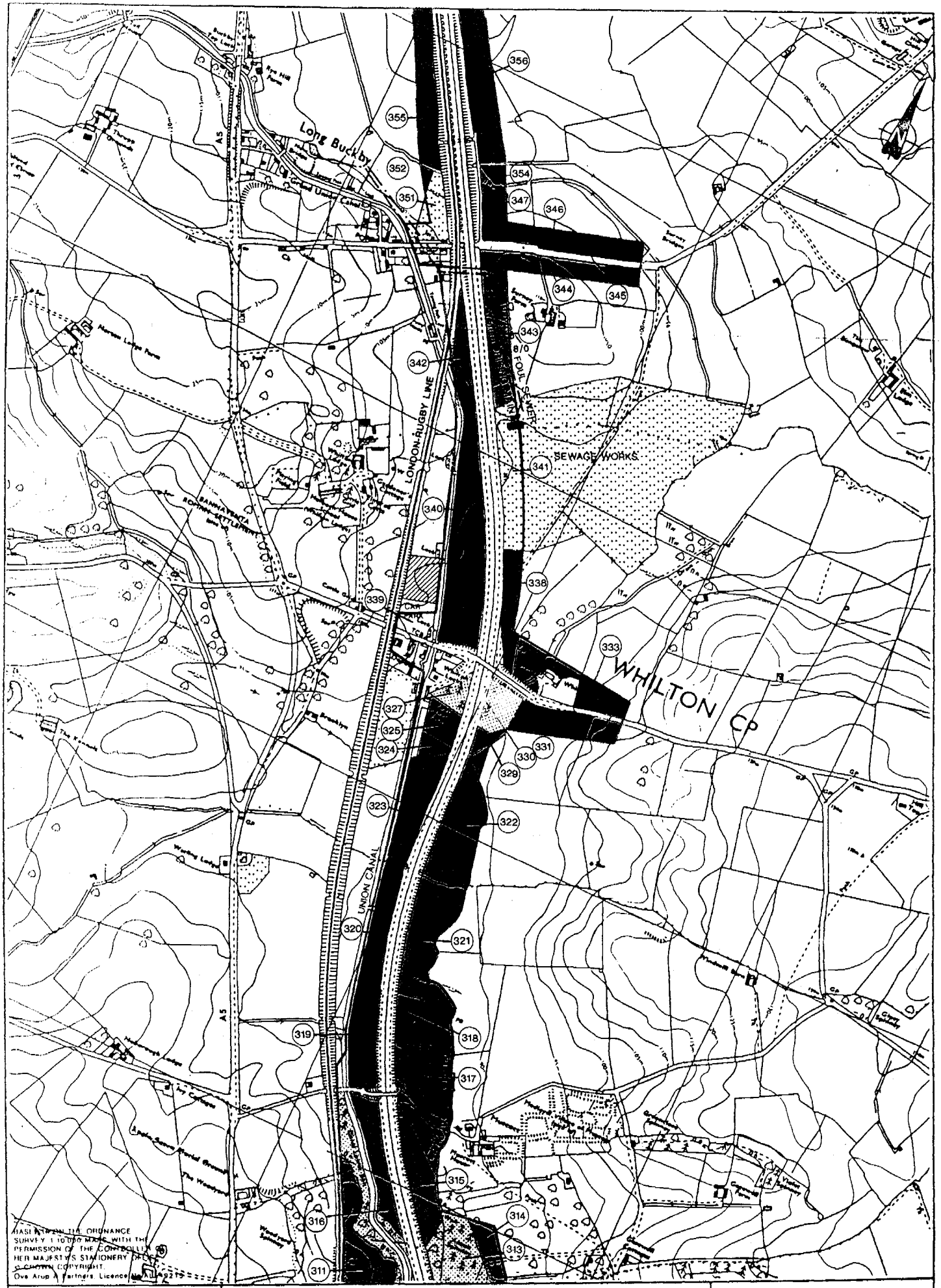

BASED ON THE ORDNANCE SURVEY 1:10,000 MAPS WITH THE PERMISSION OF THE CONTROLLER OF HER MAJESTY'S STATIONERY OFFICE © CROWN COPYRIGHT. Ove Arup & Partners Licence No. AL 0219

THE DEPARTMENT OF TRANSPORT

MOTORWAY WIDENING UNIT

M1 WIDENING JUNCTION 15 TO 19

GROUND RECONNAISANCE

ORIGINAL AT A3

Drawing No. Fig 29

Scale 1:10,000

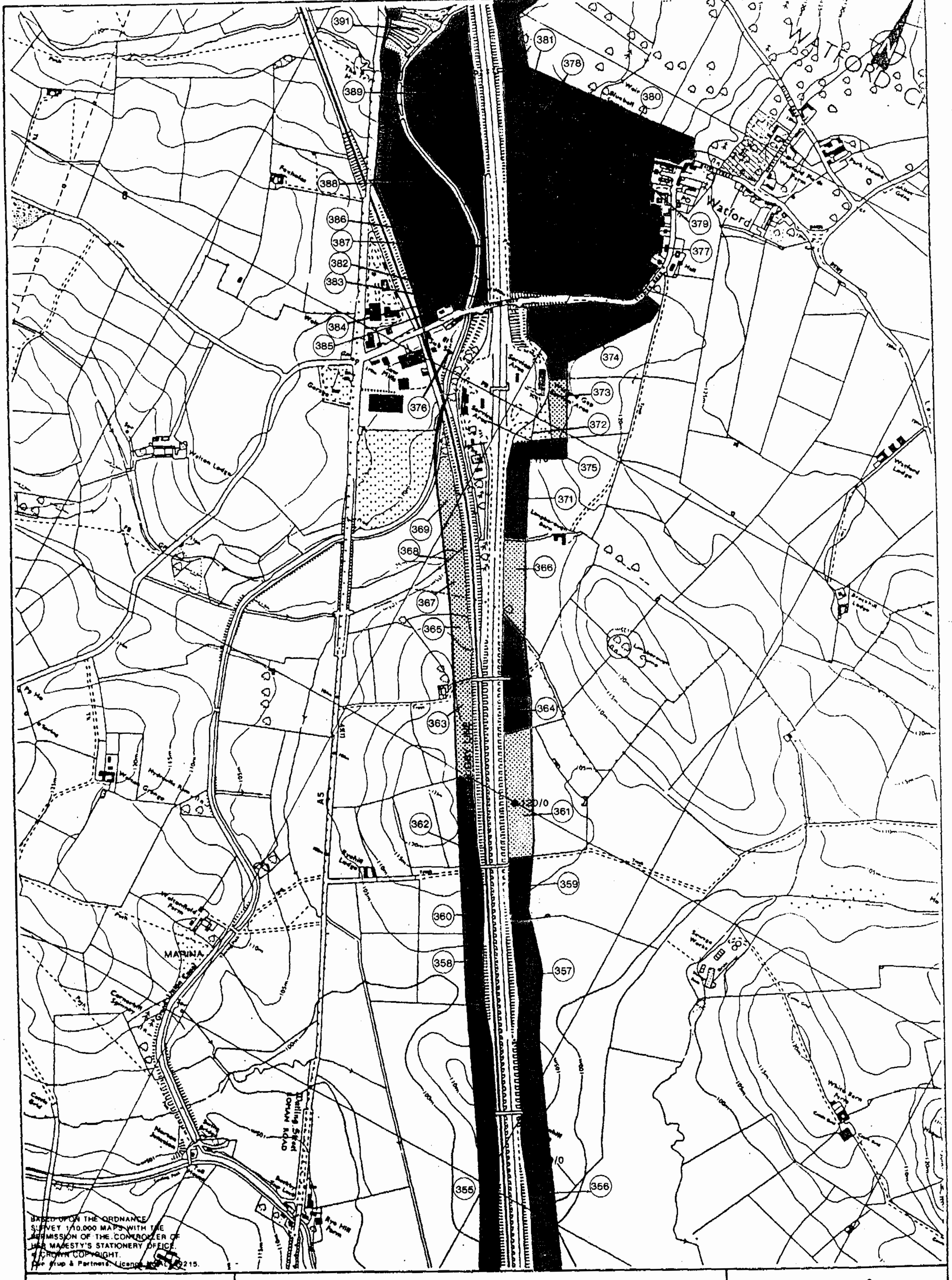

BASED UPON THE ORDNANCE SURVEY 1/10,000 MAPS WITH THE PERMISSION OF THE CONTROLLER OF HER MAJESTY'S STATIONERY OFFICE. © CROWN COPYRIGHT.

THE DEPARTMENT OF TRANSPORT

MOTORWAY WIDENING UNIT

M1 WIDENING JUNCTION 15 TO 19

GROUND RECONNAISANCE

ORIGINAL AT A3

Drawing No. **Fig 30**

Scale 1:10,000

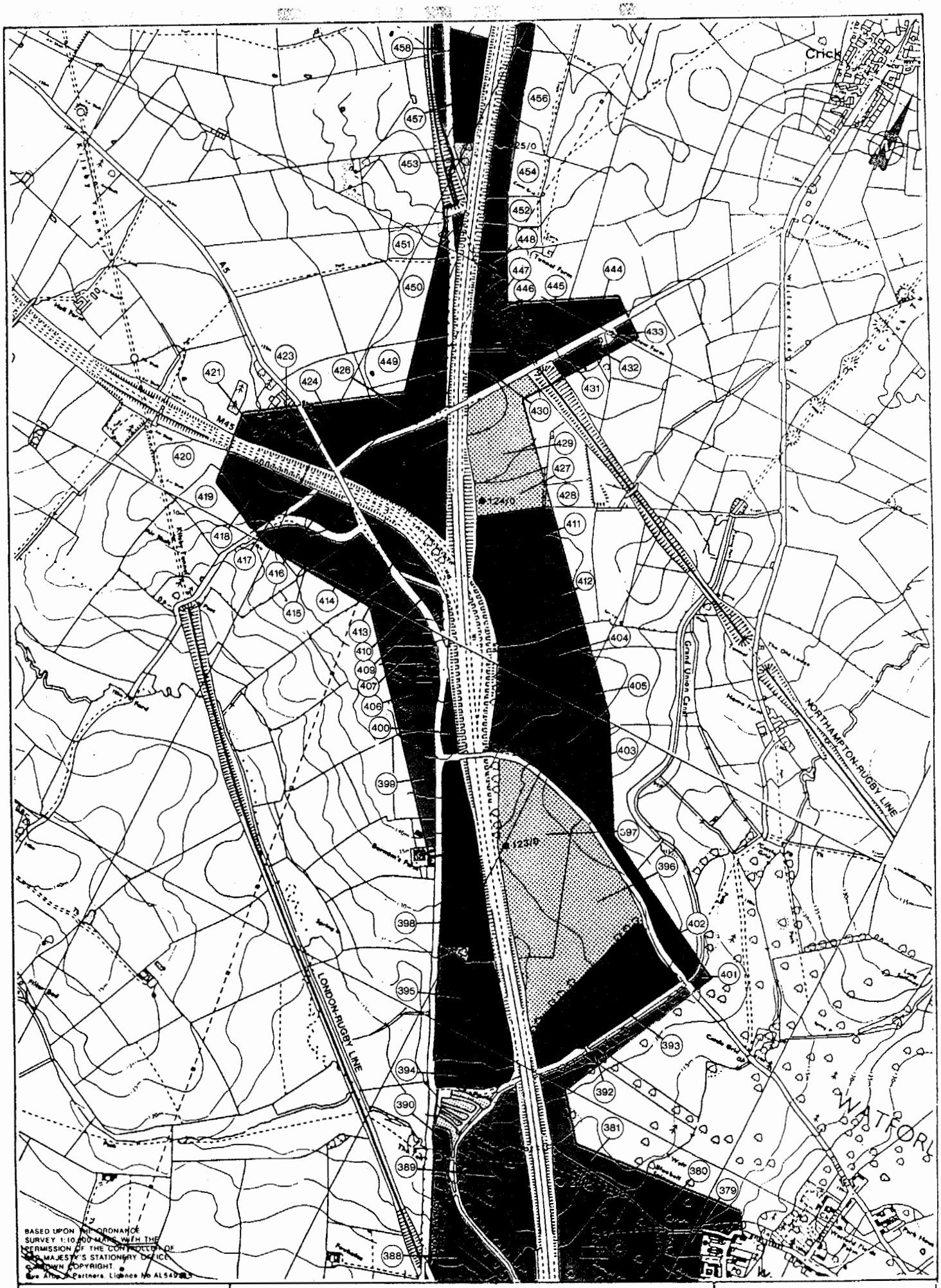

THE DEPARTMENT OF TRANSPORT

MOTORWAY WIDENING UNIT

M1 WIDENING JUNCTION 15 TO 19

GROUND RECONNAISANCE

ORIGINAL AT A3

Drawing No Fig 31

Scale 1:10,000

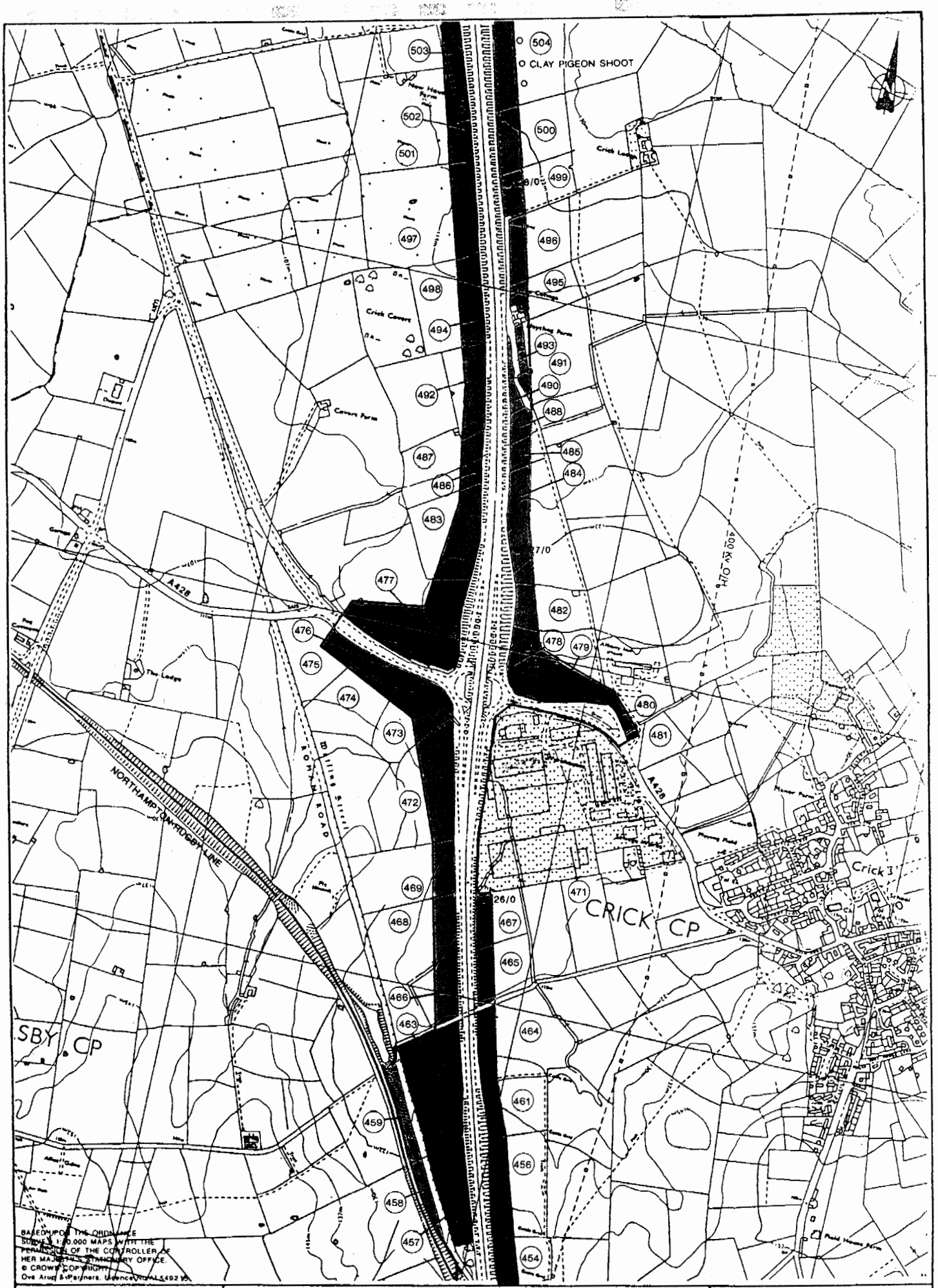

BASED UPON THE ORDNANCE SURVEY 1:10,000 MAPS WITH THE PERMISSION OF THE CONTROLLER OF HER MAJESTY'S STATIONERY OFFICE. © CROWN COPYRIGHT
Ove Arup & Partners. Licence No. AL 5492 XX

THE DEPARTMENT OF TRANSPORT
MOTORWAY WIDENING UNIT

M1 WIDENING JUNCTION 15 TO 19

GROUND RECONNAISANCE

ORIGINAL AT A3

Drawing No. Fig 32

Scale 1:10,000

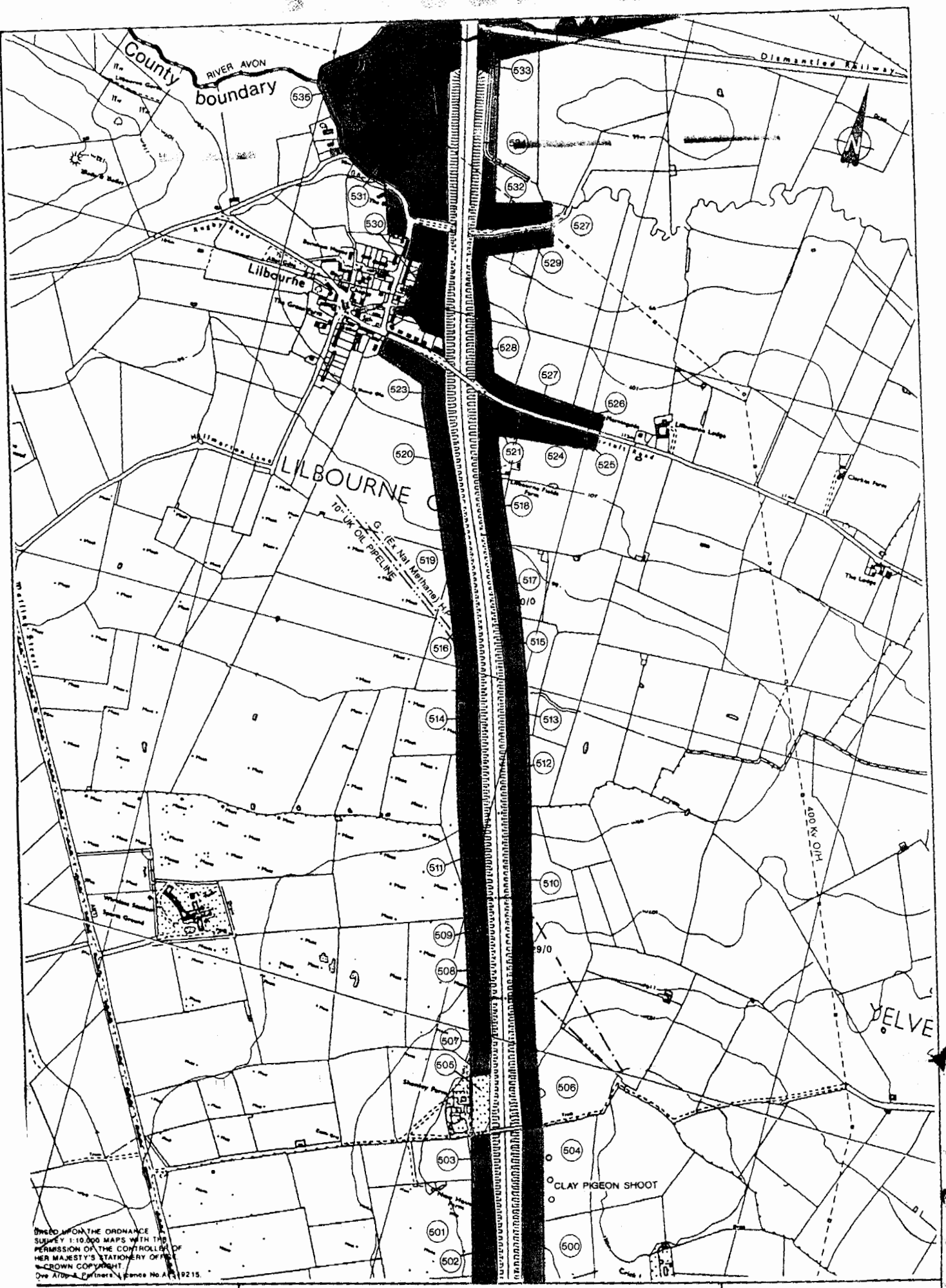

THE DEPARTMENT OF TRANSPORT

MOTORWAY WIDENING UNIT

M1 WIDENING JUNCTION 15 TO 19

GROUND RECONNAISANCE

ORIGINAL AT A3

Drawing No.

Fig 33

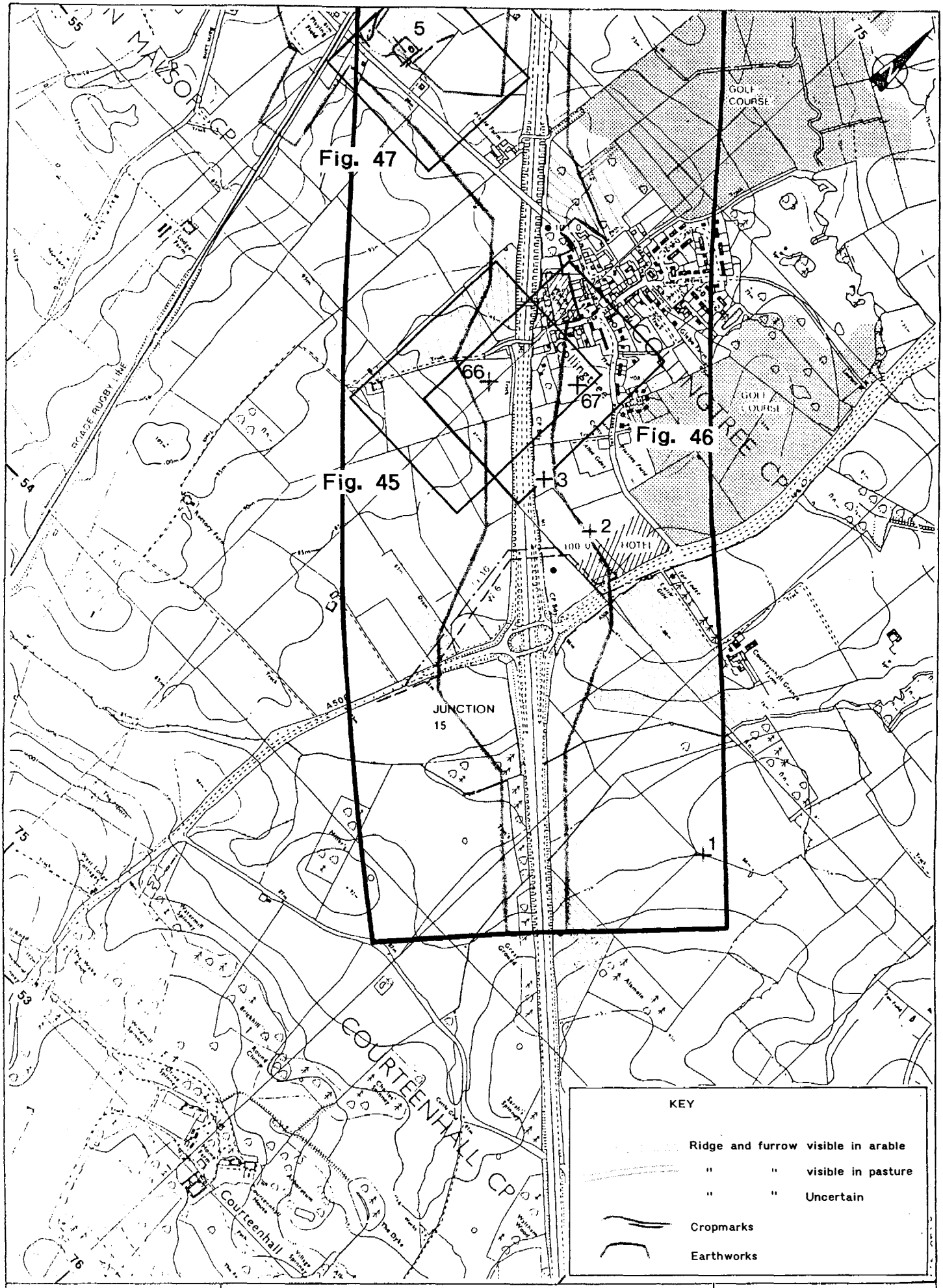

THE DEPARTMENT OF TRANSPORT

MOTORWAY WIDENING UNIT

M1 WIDENING JUNCTION 15 TO 19

ORIGINAL AT A3

ARCHAEOLOGY

Drawing No: Fig 34

Scale: 1:10,000

THE DEPARTMENT OF TRANSPORT MOTORWAY WIDENING UNIT	M1 WIDENING JUNCTION 15 TO 19 **ORIGINAL AT A3**	**ARCHAEOLOGY** Drawing No: **Fig 35** Scale: 1:10,000

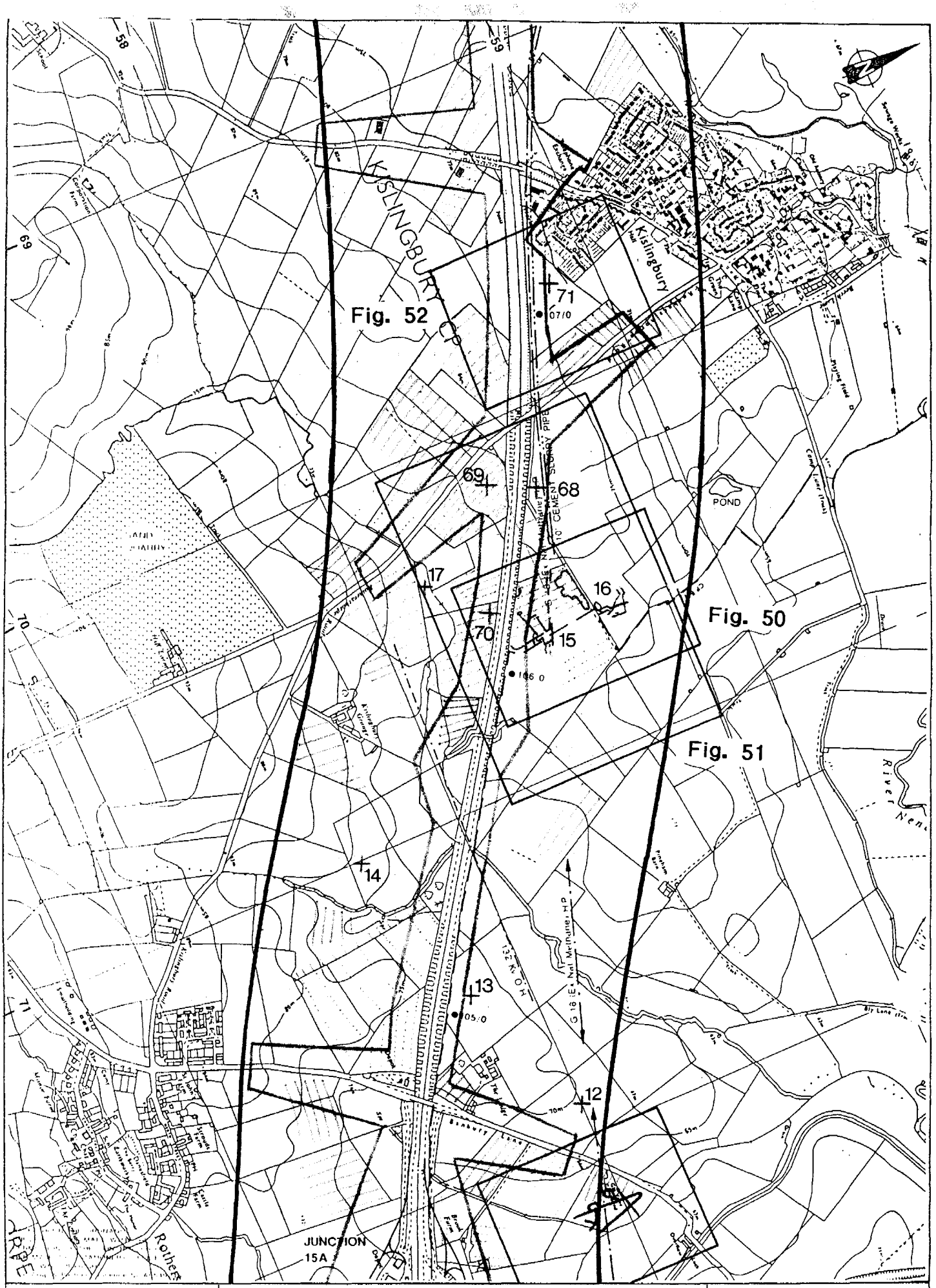

THE DEPARTMENT OF TRANSPORT

MOTORWAY WIDENING UNIT

M1 WIDENING JUNCTION 15 TO 19

ORIGINAL AT A3

ARCHAEOLOGY

Drawing No	Scale
Fig 36	1:10,000

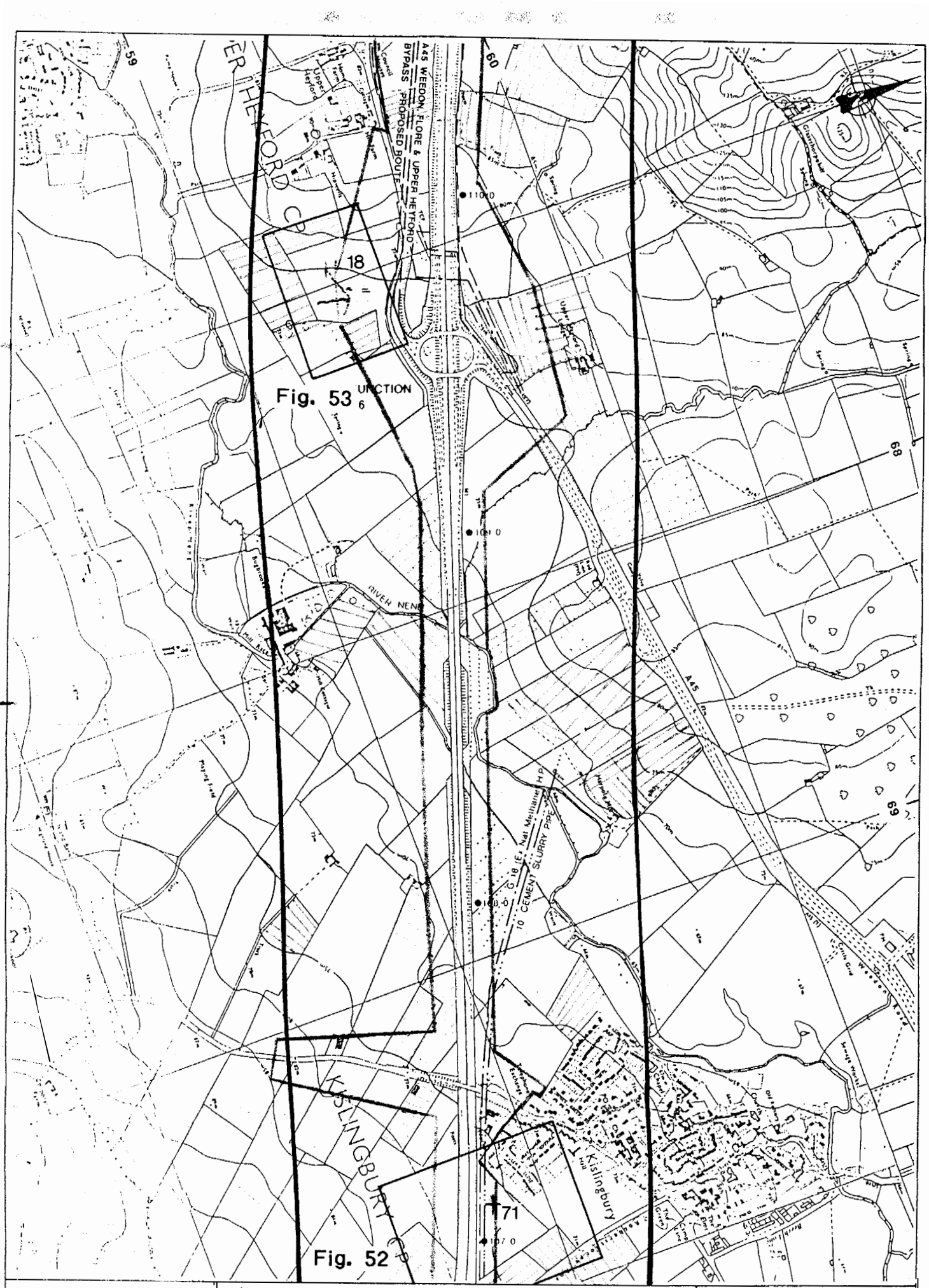

THE DEPARTMENT OF TRANSPORT

M1 WIDENING UNIT

M1 WIDENING JUNCTION 15 TO 19

ORIGINAL AT A3

ARCHAEOLOGY

Drawing No: Fig 37

Scale: 1:10,000

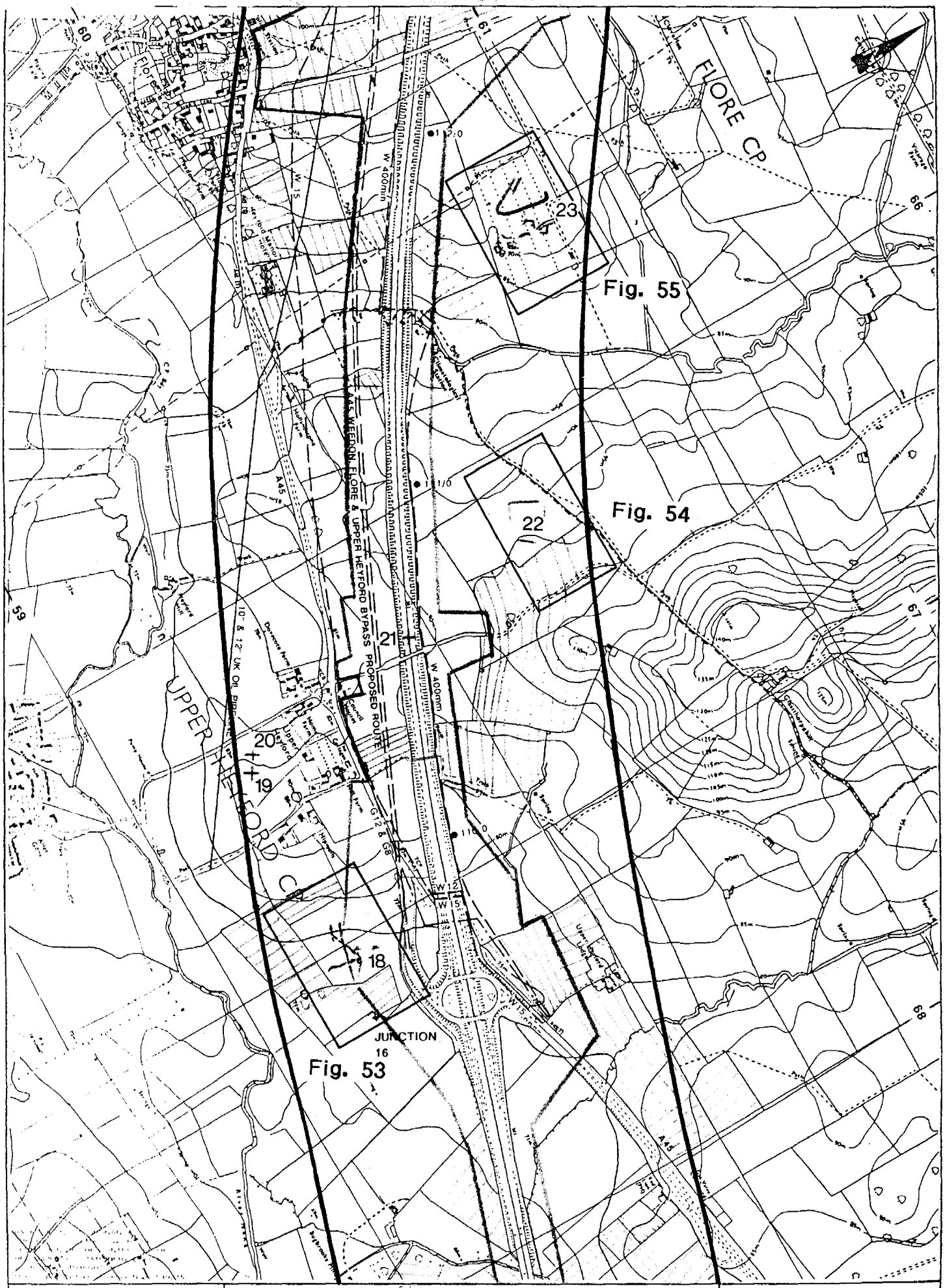

THE DEPARTMENT OF TRANSPORT

MOTORWAY WIDENING UNIT

M1 WIDENING JUNCTION 15 TO 19

ORIGINAL AT A3

ARCHAEOLOGY

Drawing No: Fig 38

Scale: 1:10,000

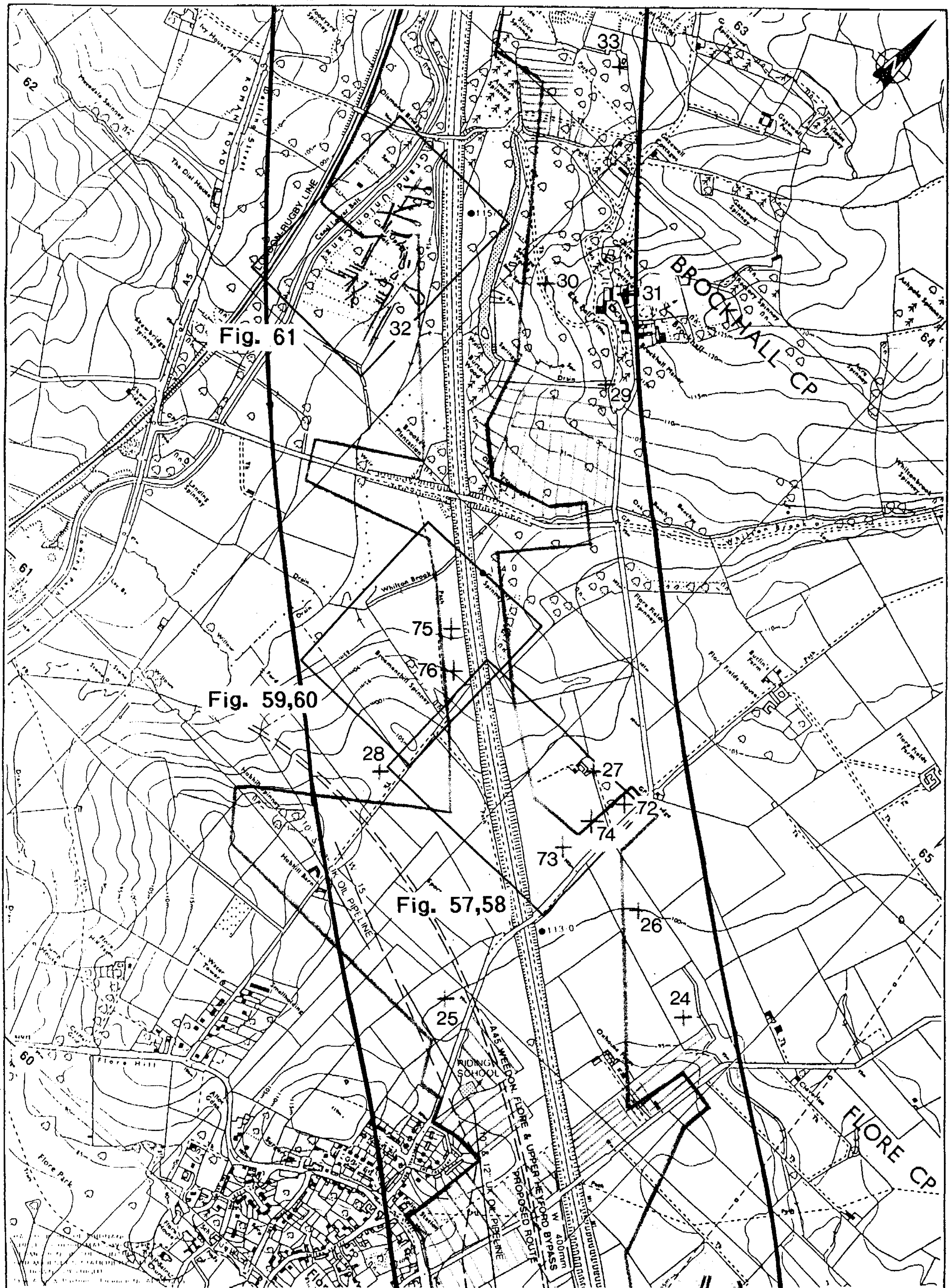

THE DEPARTMENT OF TRANSPORT

MOTORWAY WIDENING UNIT

M1 WIDENING JUNCTION 15 TO 19

ORIGINAL AT A3

ARCHAEOLOGY

Drawing No.	Scale
Fig 39	1:10,000

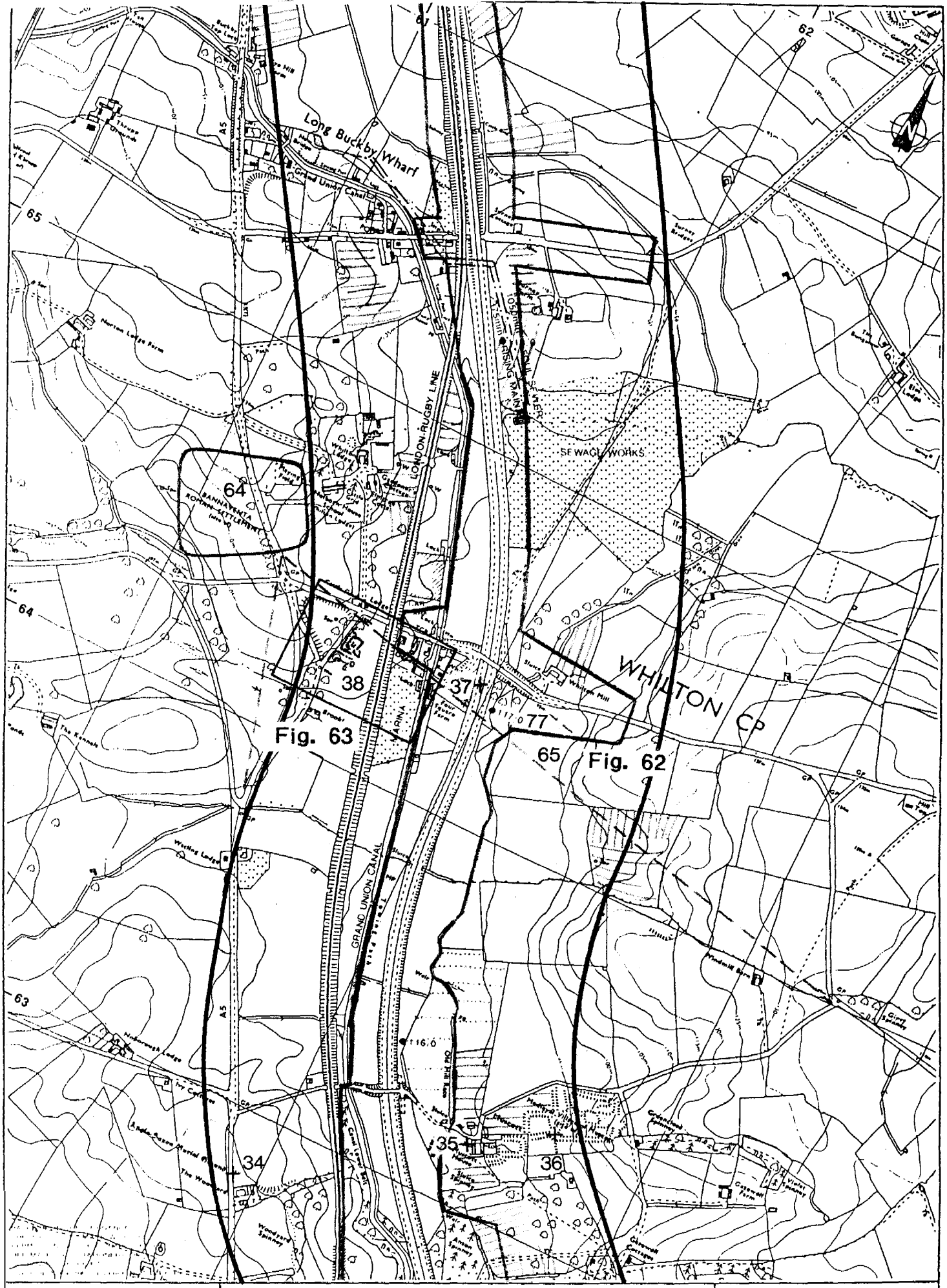

THE DEPARTMENT OF TRANSPORT

MOTORWAY WIDENING UNIT

M1 WIDENING JUNCTION 15 TO 19

ORIGINAL AT A3

ARCHAEOLOGY

Drawing No. Fig 40

Scale 1:10,000

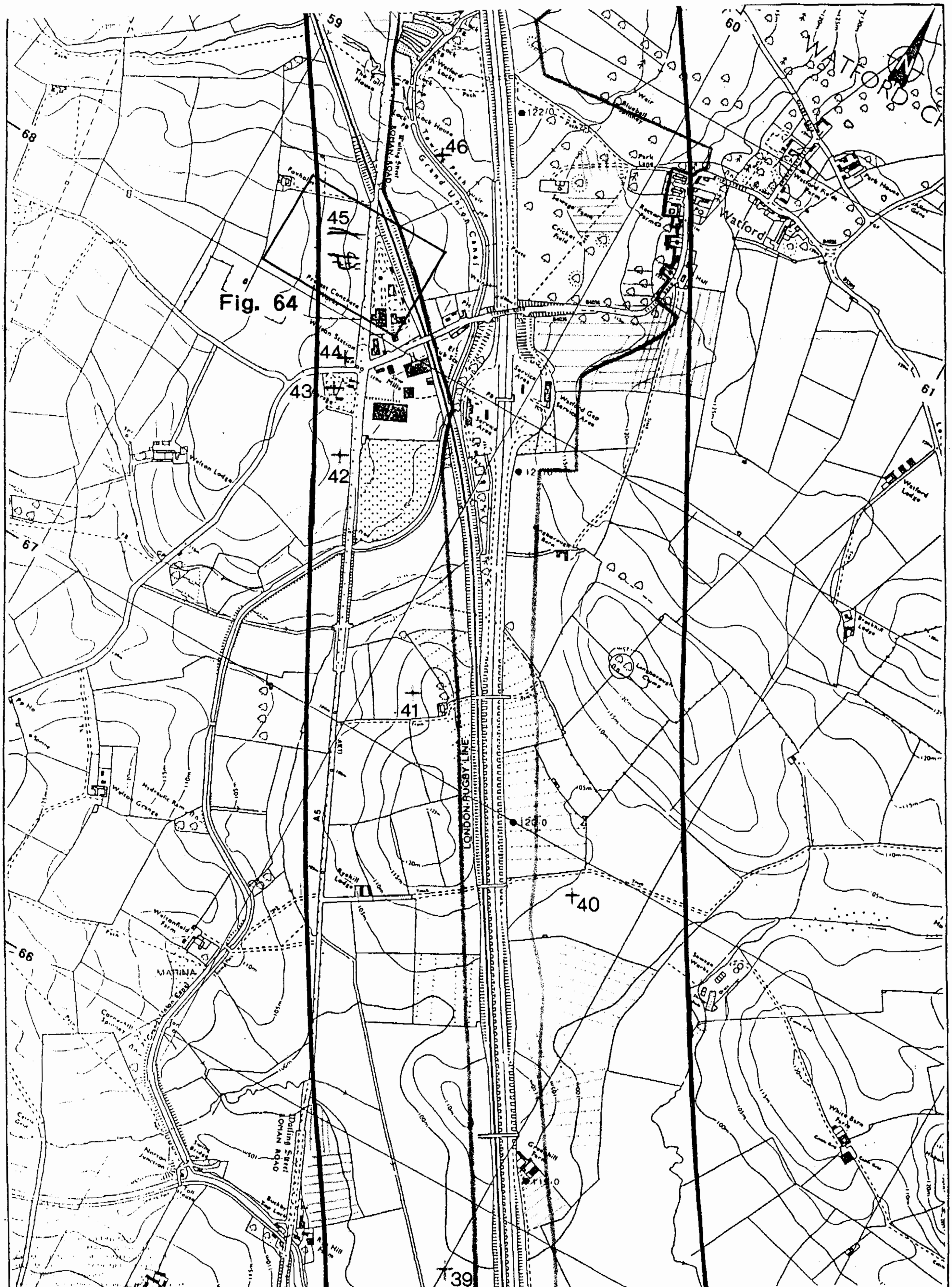

THE DEPARTMENT OF TRANSPORT

MOTORWAY WIDENING UNIT

M1 WIDENING JUNCTION 15 TO 19

ORIGINAL AT A3

ARCHAEOLOGY

Drawing No **Fig 41**

Scale 1:10,000

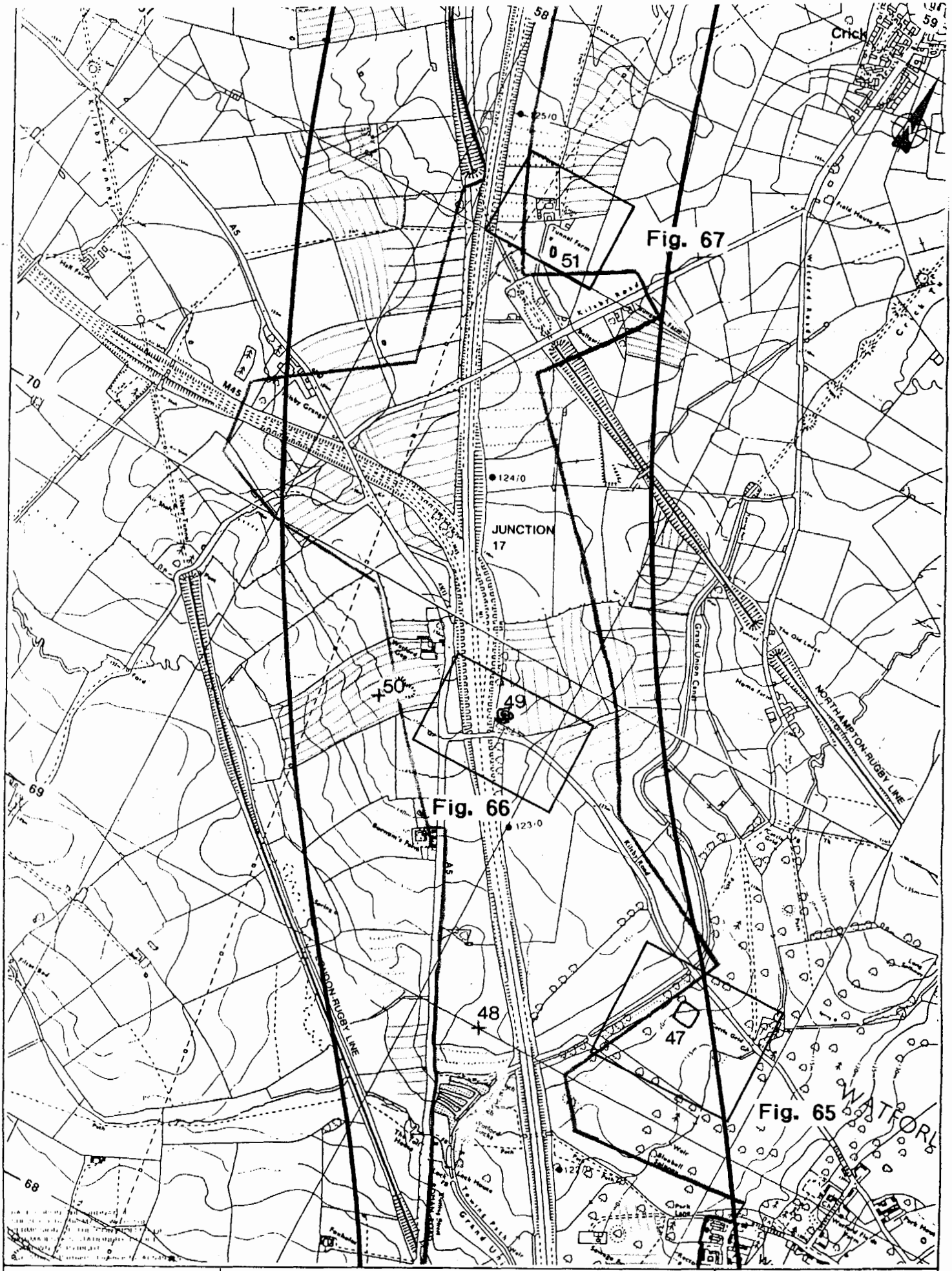

THE DEPARTMENT OF TRANSPORT

MOTORWAY WIDENING UNIT

M1 WIDENING JUNCTION 15 TO 19

ORIGINAL AT A3

ARCHAEOLOGY

Drawing No: Fig 42

Scale: 1:10,000

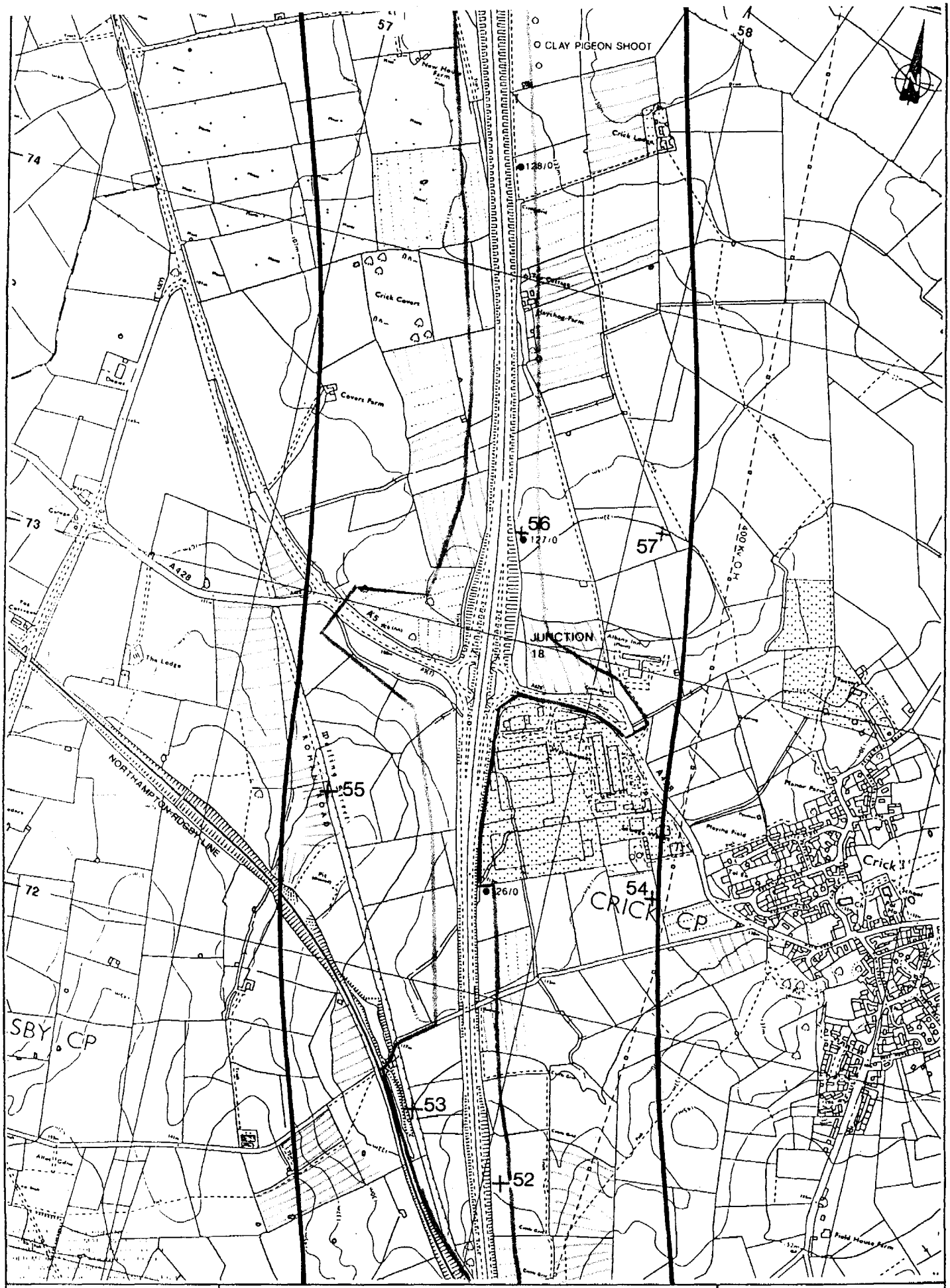

THE DEPARTMENT OF TRANSPORT

MOTORWAY WIDENING UNIT

M1 WIDENING JUNCTION 15 TO 19

ORIGINAL AT A3

ARCHAEOLOGY

Drawing No. Fig 43

Scale 1:10,000

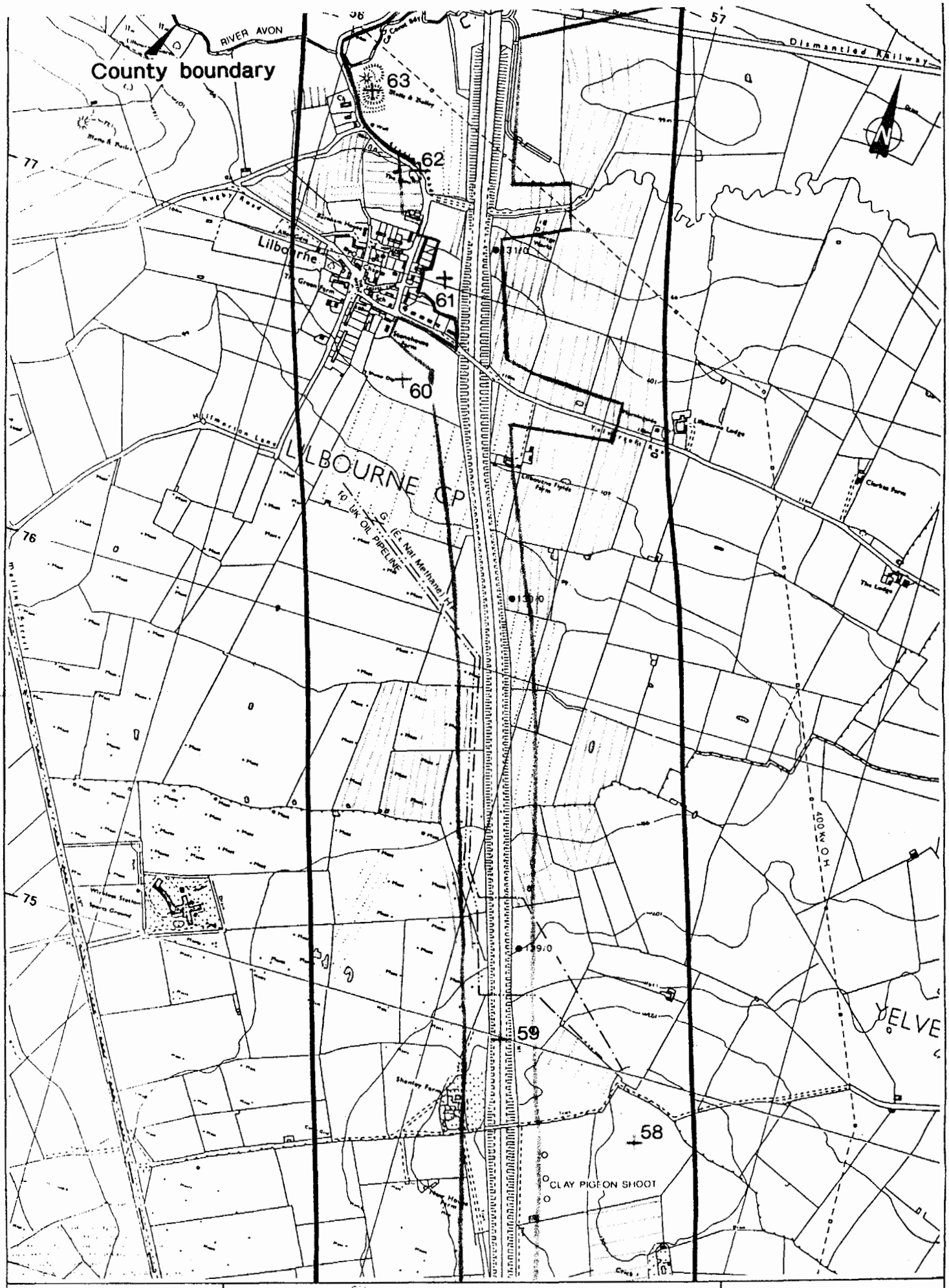

THE DEPARTMENT OF TRANSPORT

MOTORWAY WIDENING UNIT

M1 WIDENING JUNCTION 15 TO 19

ORIGINAL AT A3

ARCHAEOLOGY

Drawing No. **Fig 44**

Scale 1:10,000

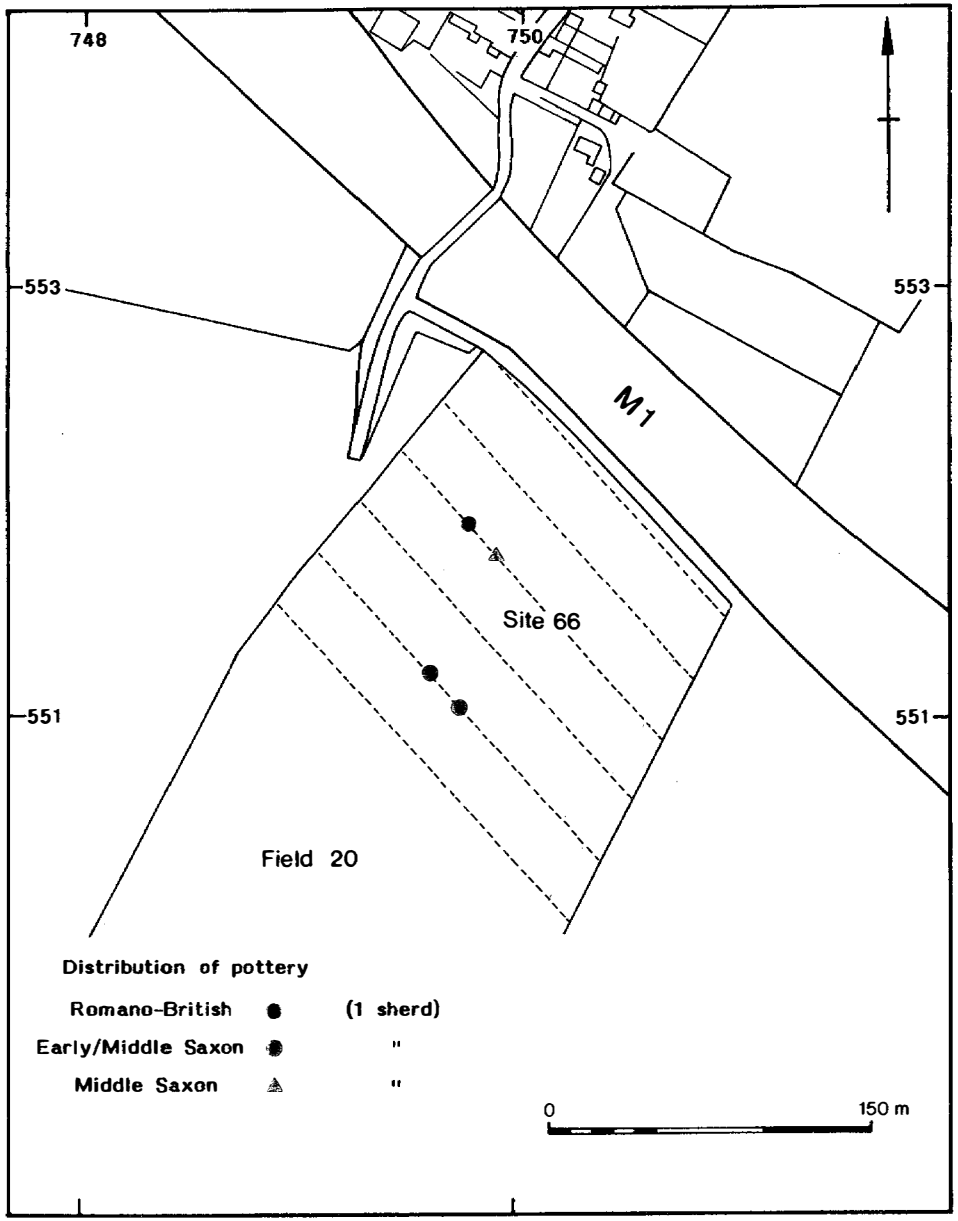

Fig 45: Site 66, Field 20, Romano-British, early/middle Saxon and middle Saxon pottery distribution.

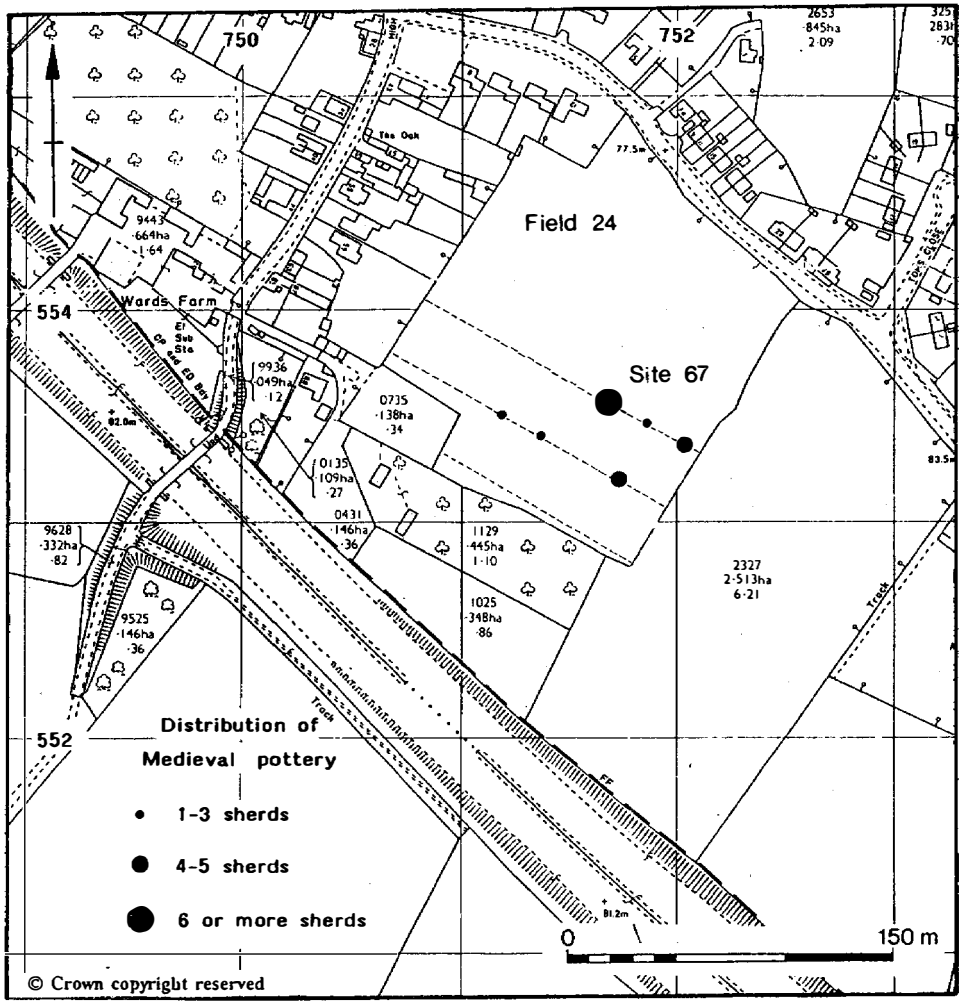

Fig 46: Site 67, Field 24, Medieval pottery distribution.

ORIGINAL AT A3

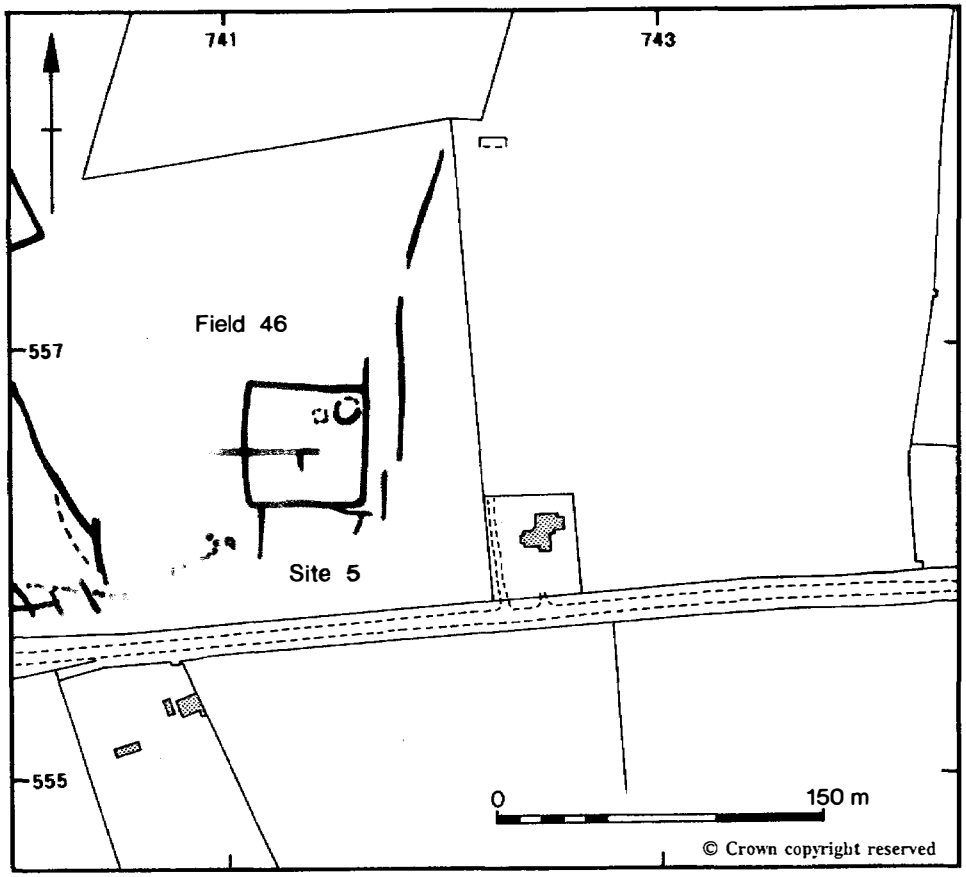

Fig 47: Site 5, Field 46, cropmarks.

ORIGINAL AT A3

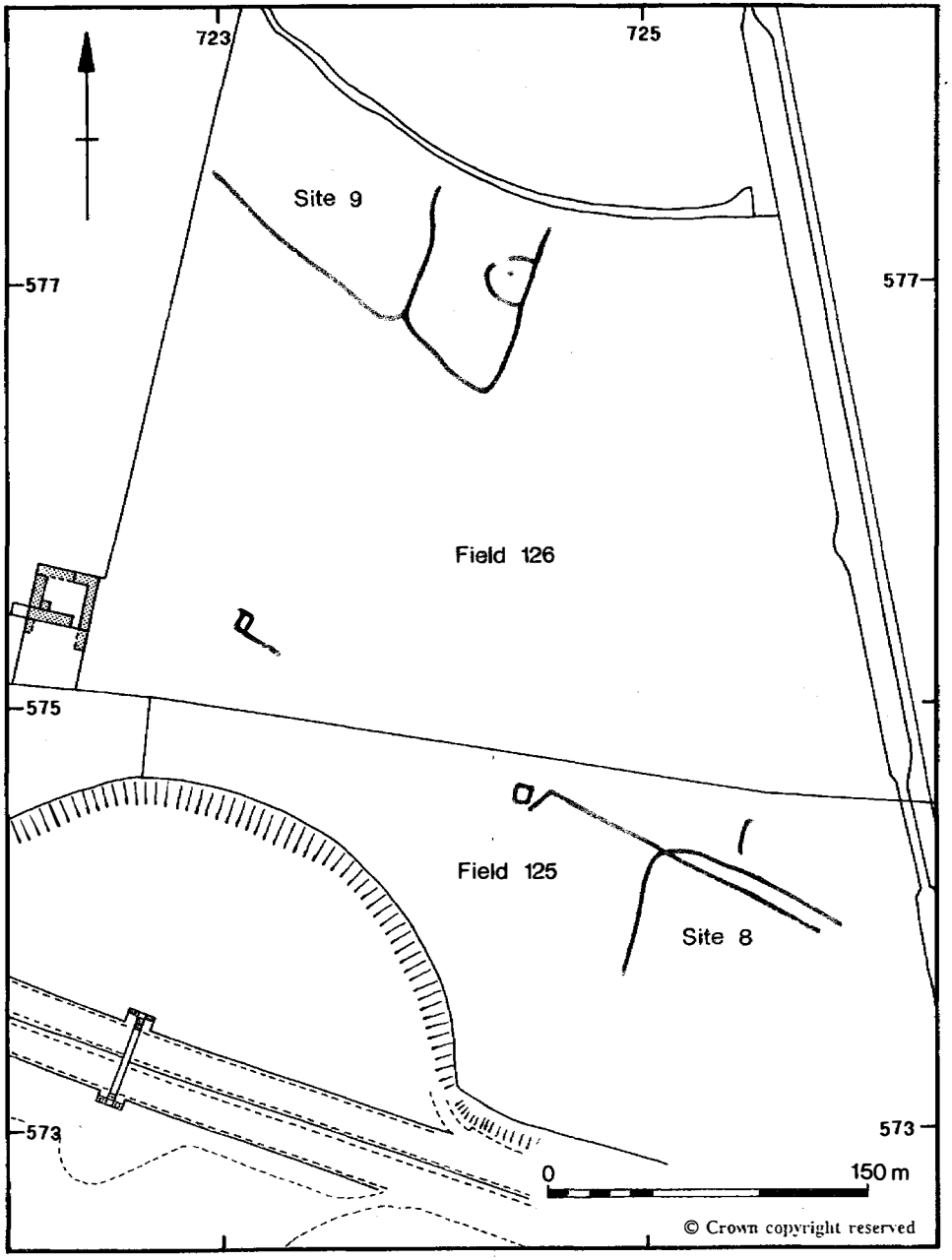

Fig 48: Sites 8 and 9, Fields 125 and 126, cropmarks.

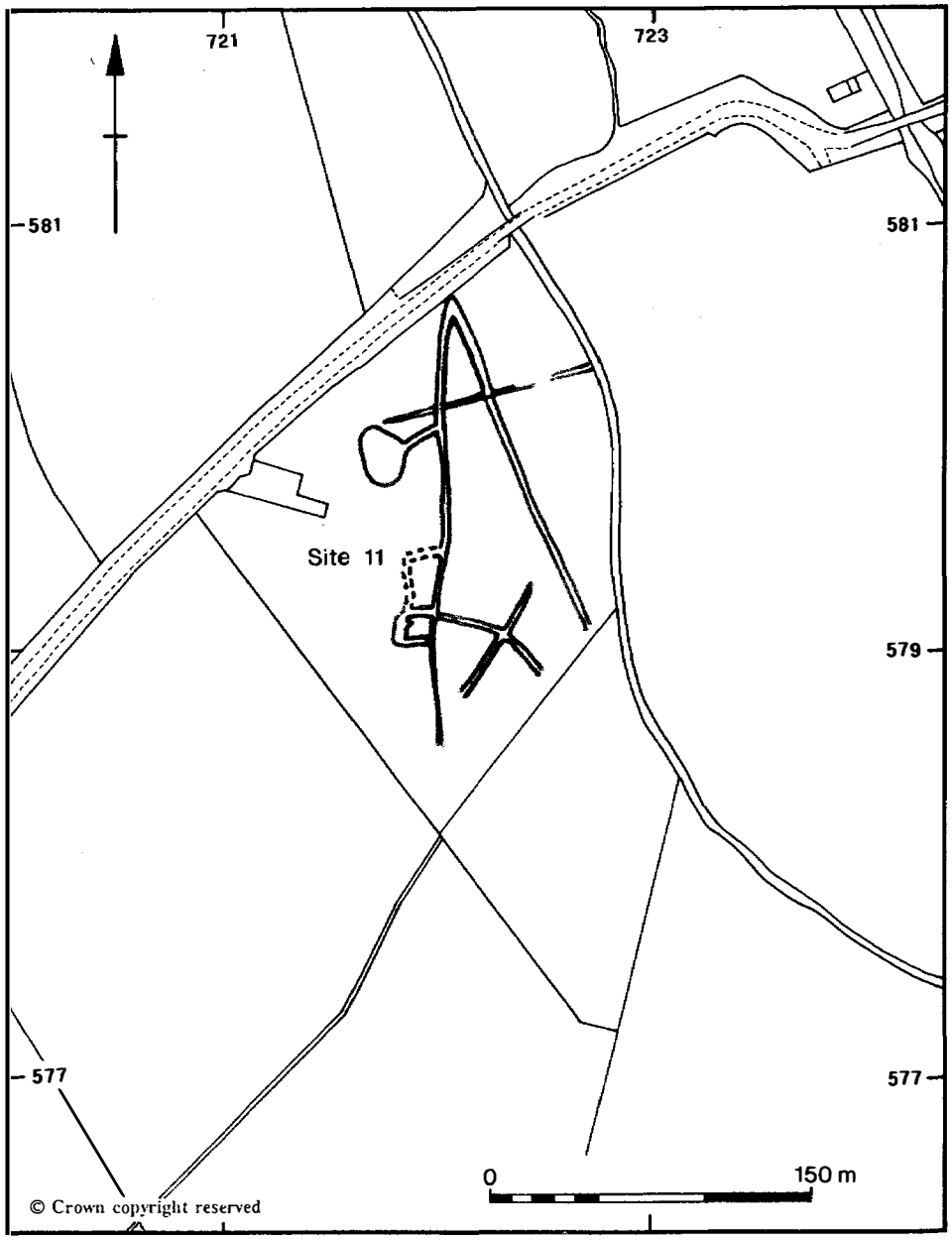

Fig 49: Site 11, earthworks.

ORIGINAL AT A3

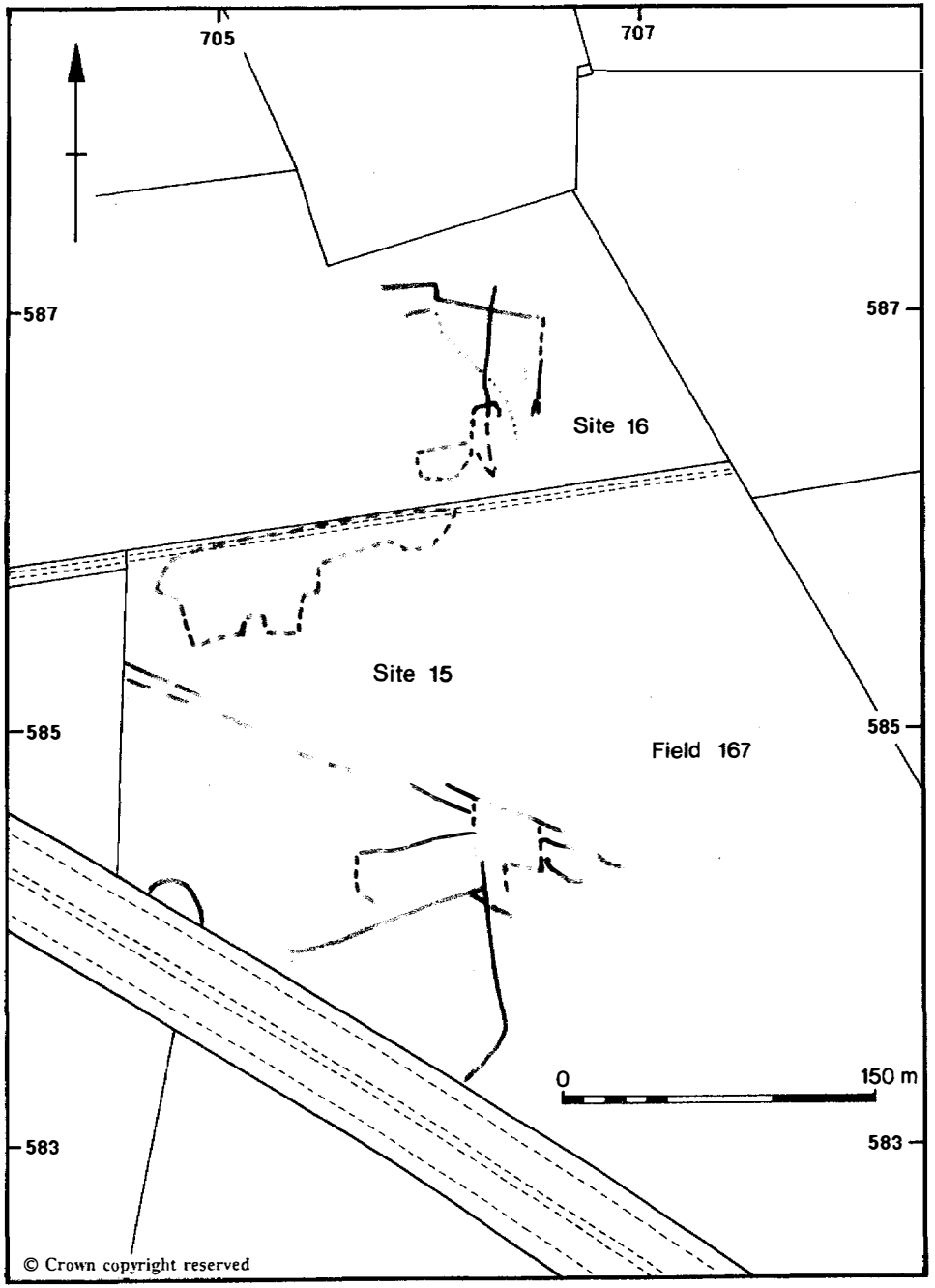

Fig 50: Sites 15 and 16, Field 167, cropmarks.

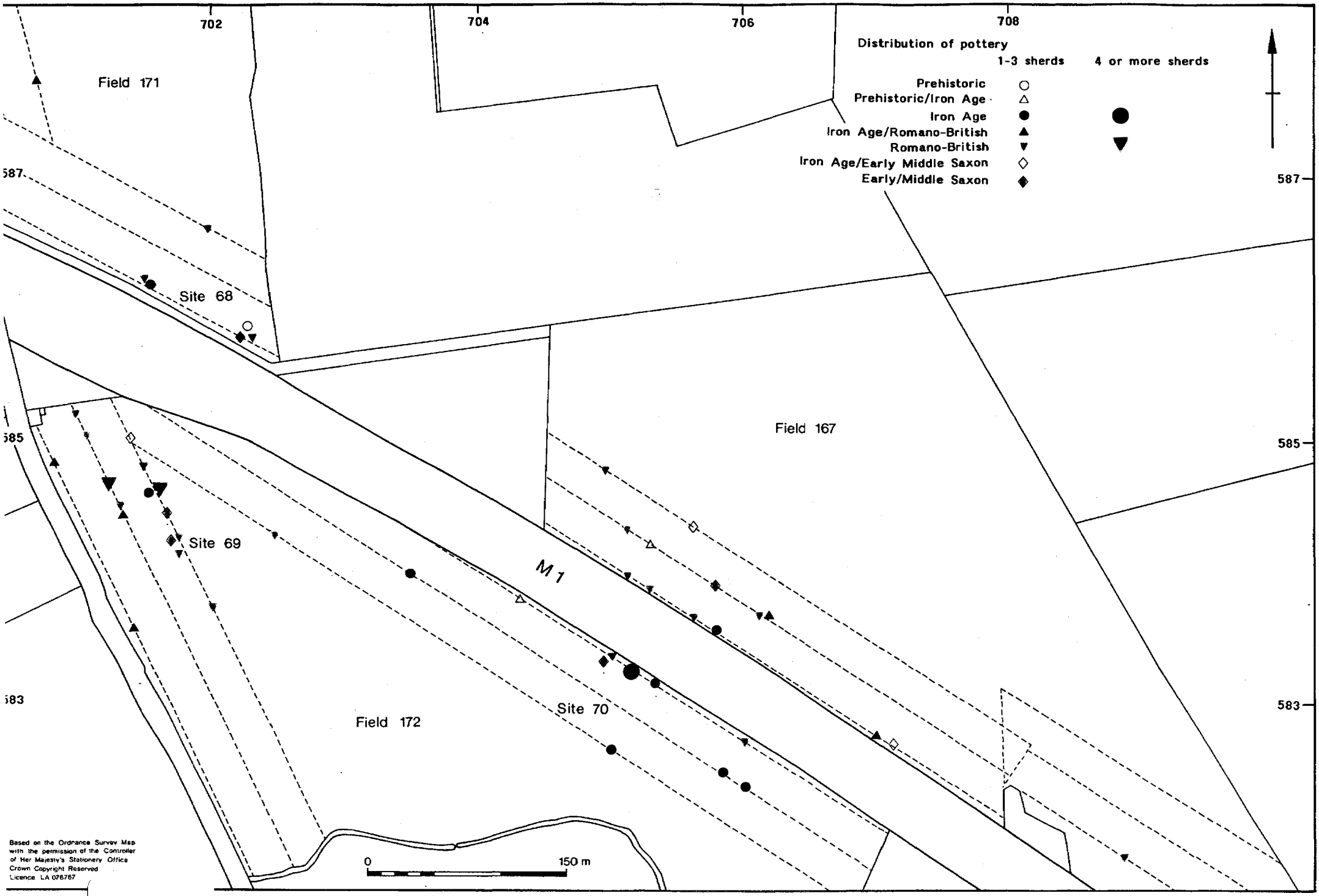

ORIGINAL AT A3

Fig 51: Sites 68, 69 and 70, Fields 167, 171 and 172, pottery distribution.

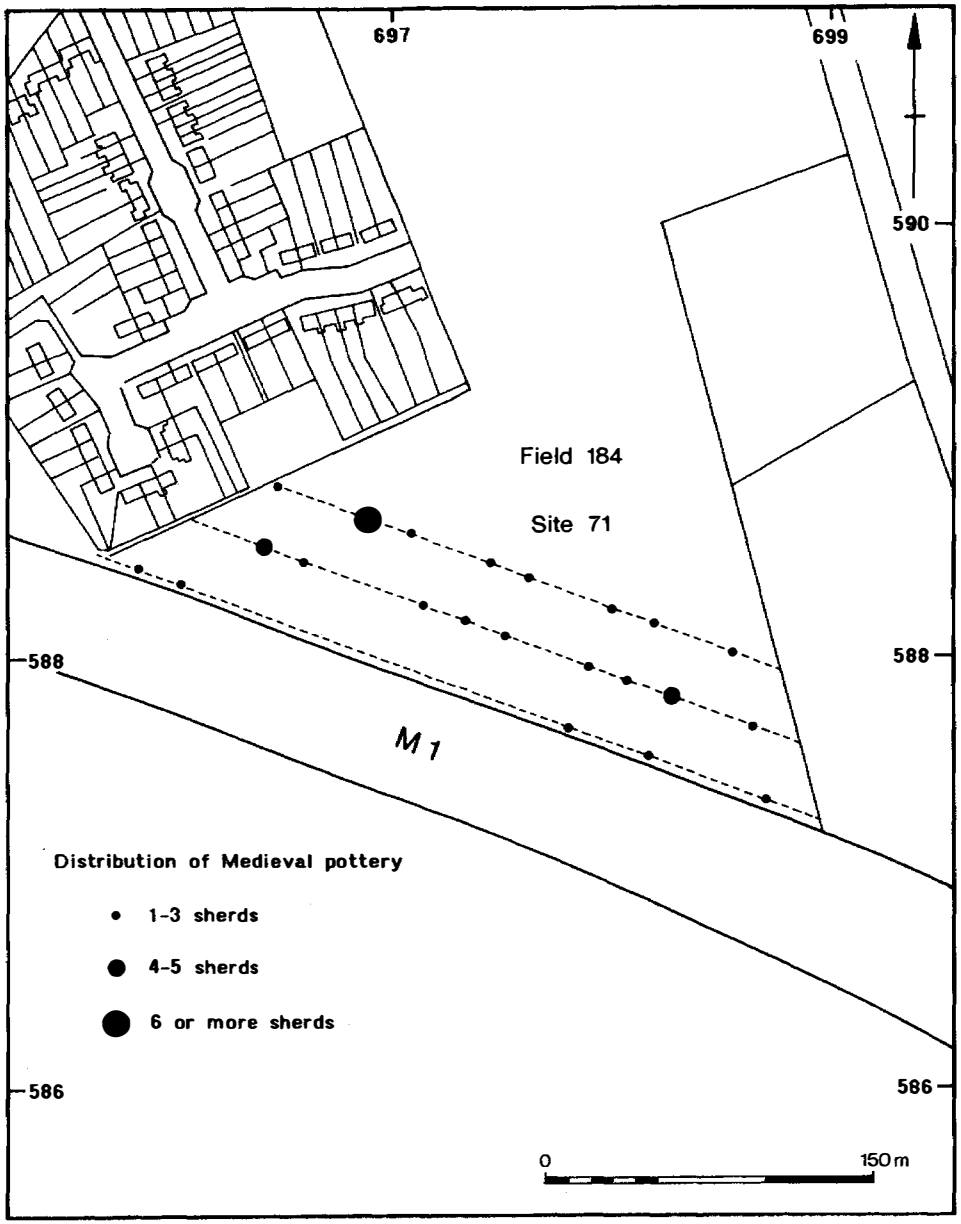

Fig 52: Site 71, Field 184, Medieval pottery distribution.

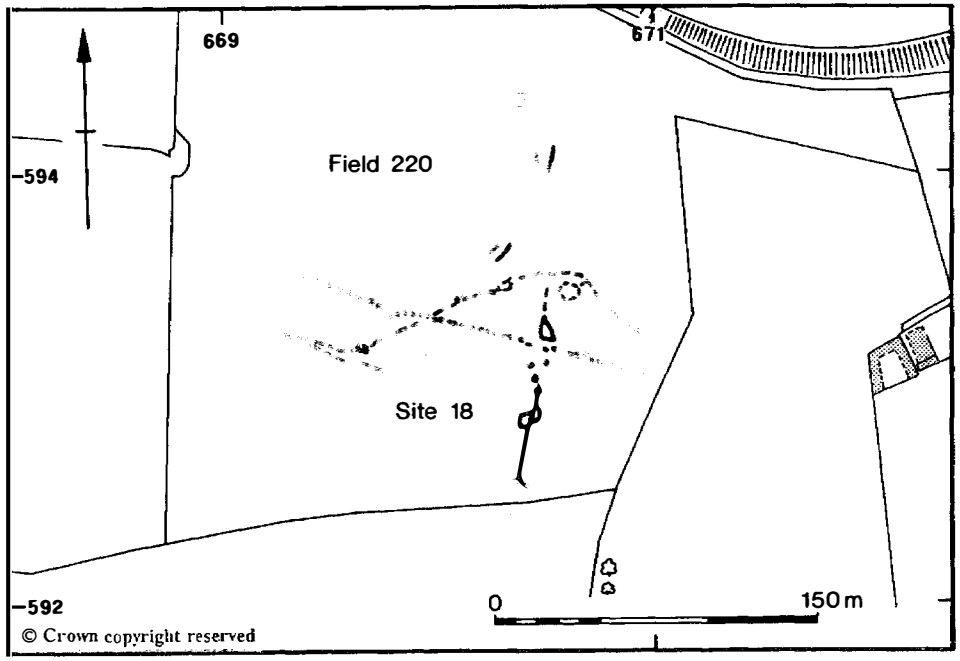

Fig 53: Site 18, Field 220, cropmarks.

ORIGINAL AT A3

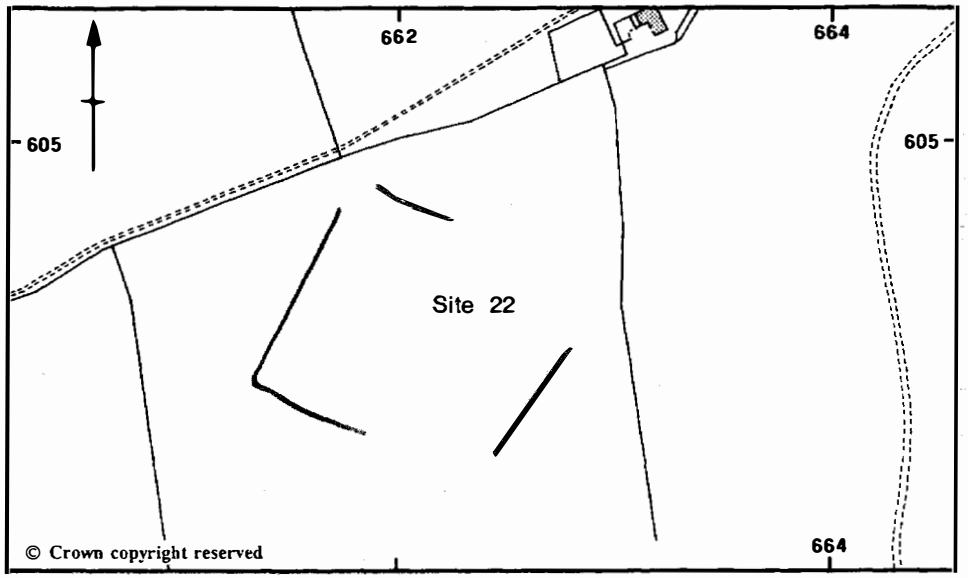

Fig 54: Site 22, cropmarks.

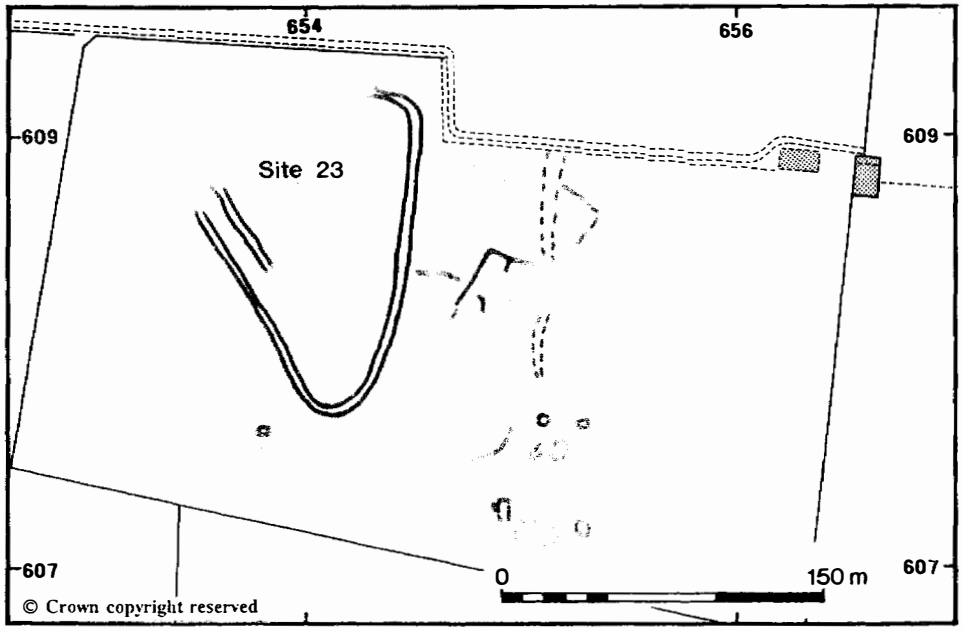

Fig 55: Site 23, cropmarks.

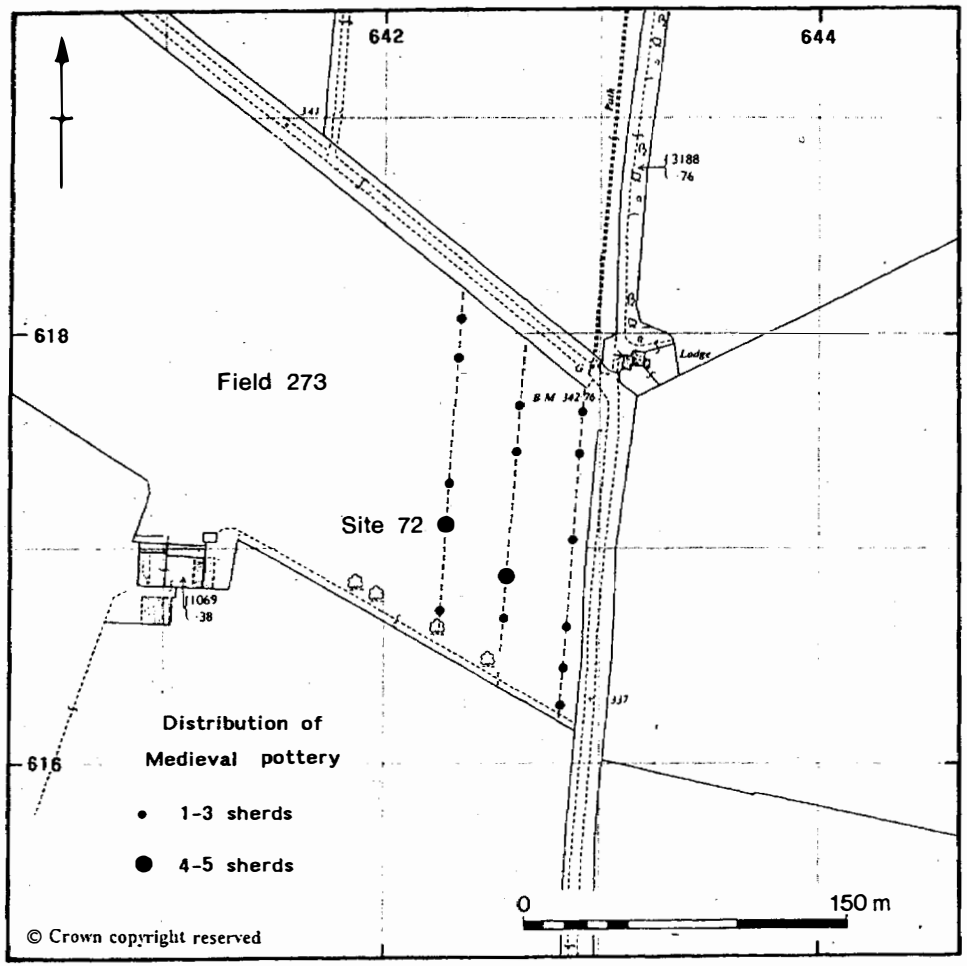

Fig 56: Site 72, Field 273, Medieval pottery distribution.

ORIGINAL AT A3

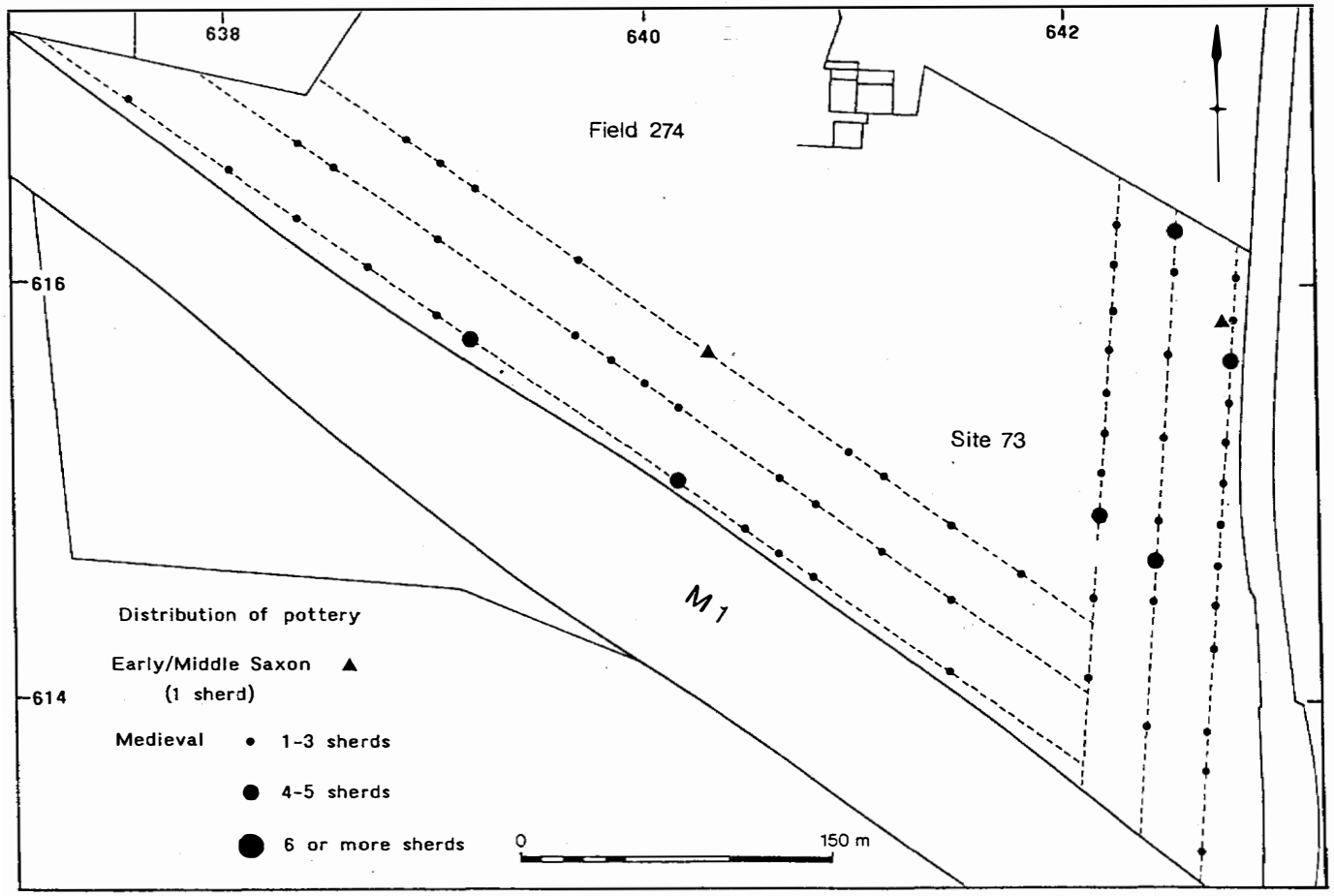

Fig 57: Site 73, Field 274, Medieval pottery distribution.

ORIGINAL AT A3

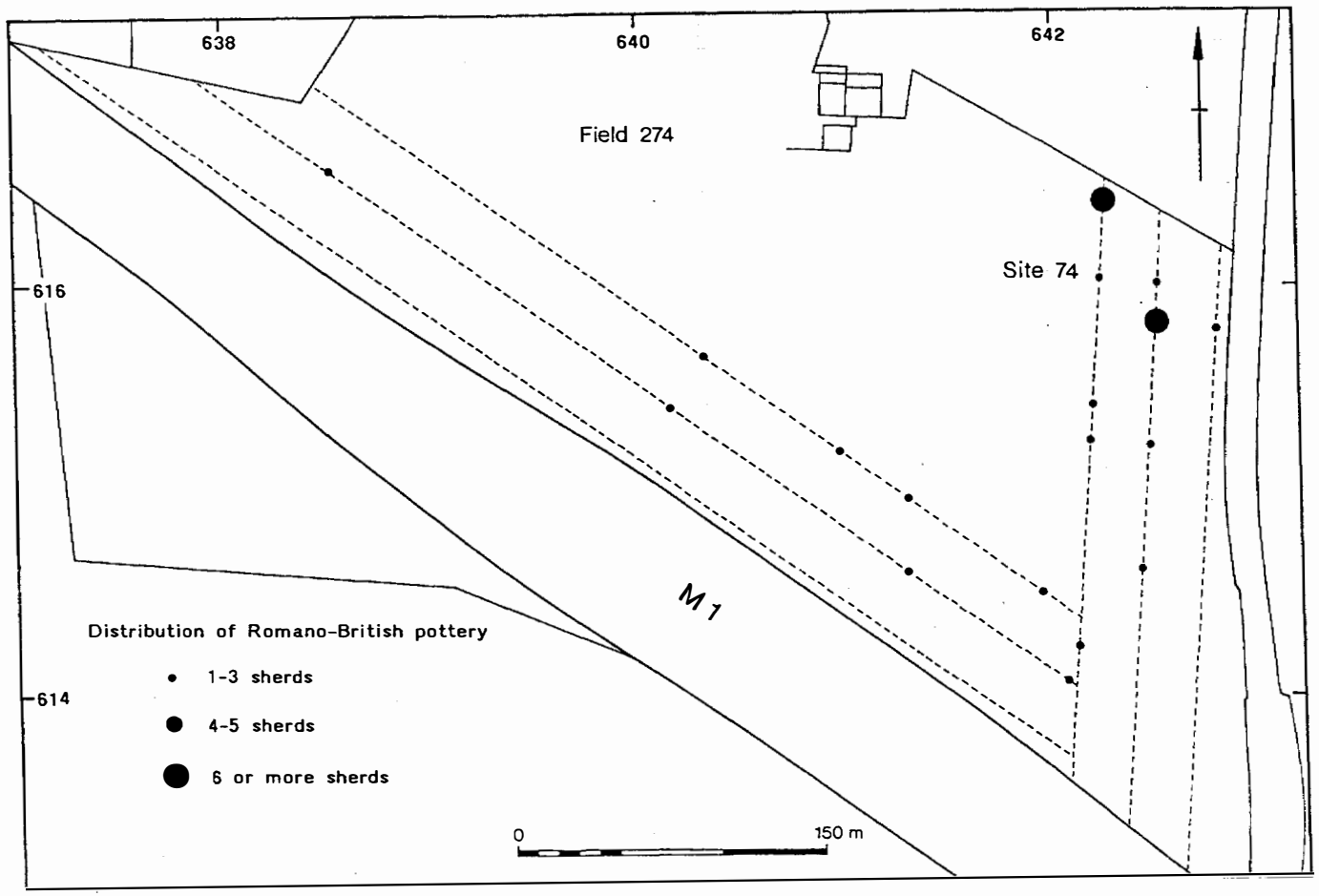

Fig 58: Site 74, Field 274, Romano-British pottery distribution.

ORIGINAL AT A3

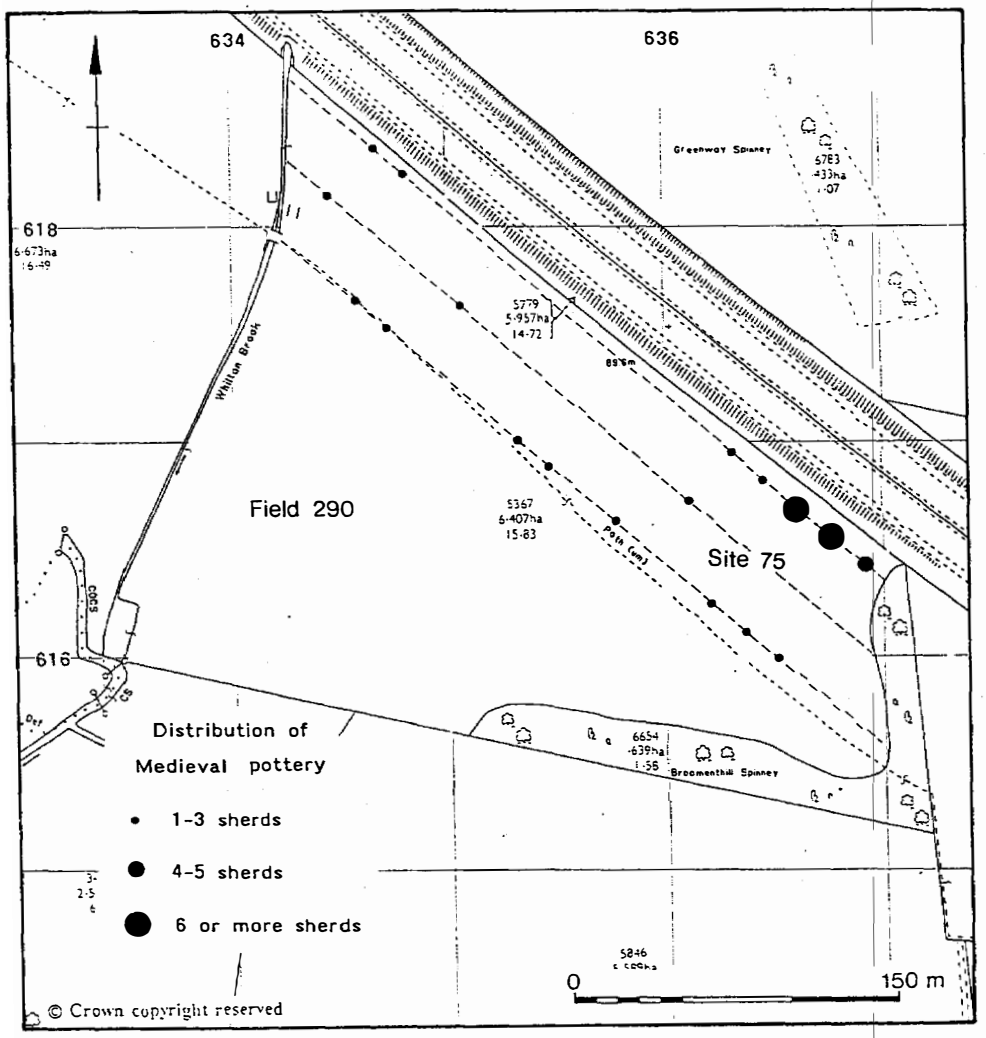

Fig 59: Site 75, Field 290, Medieval pottery distribution.

ORIGINAL AT A3

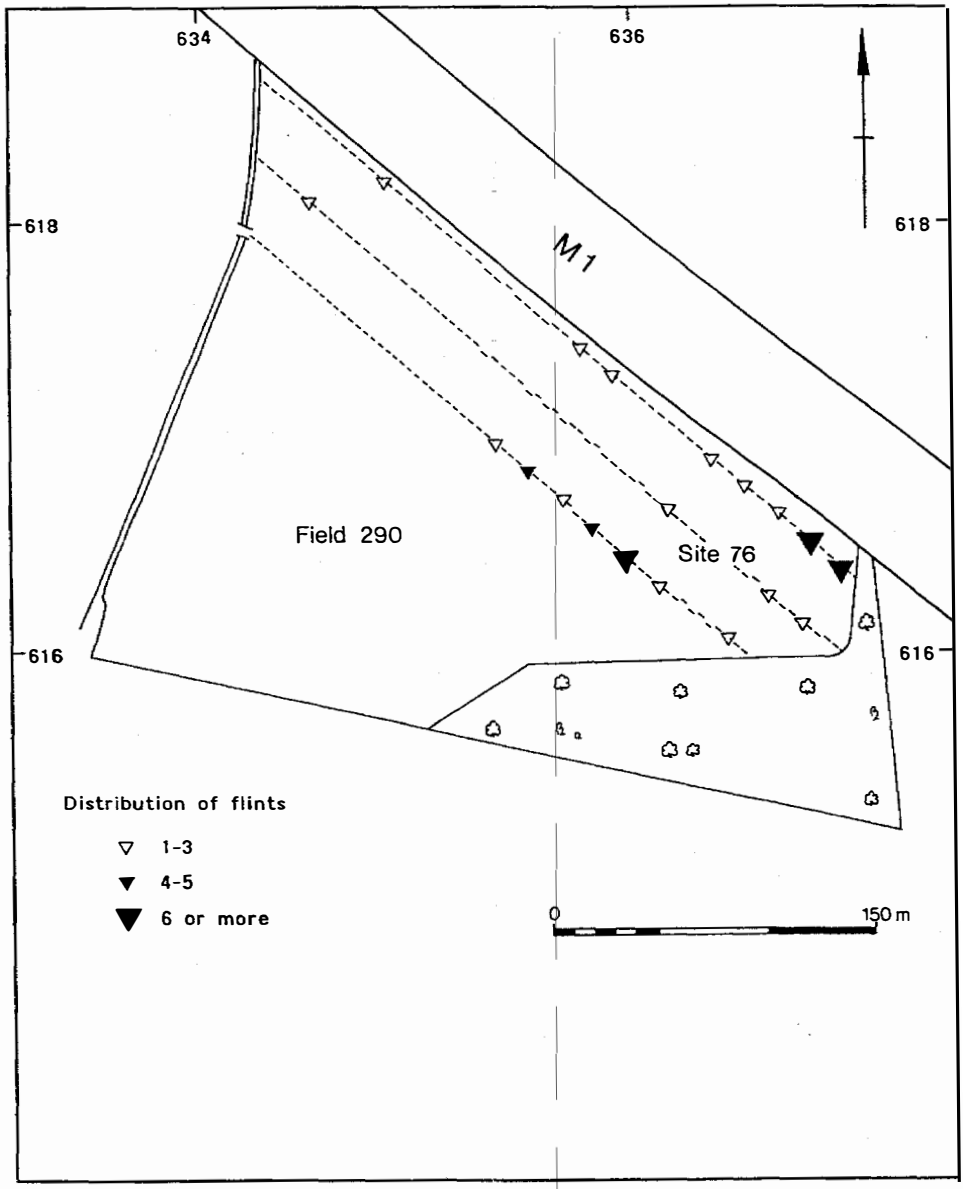

Fig 60: Site 76, Field 290, worked flint distribution.

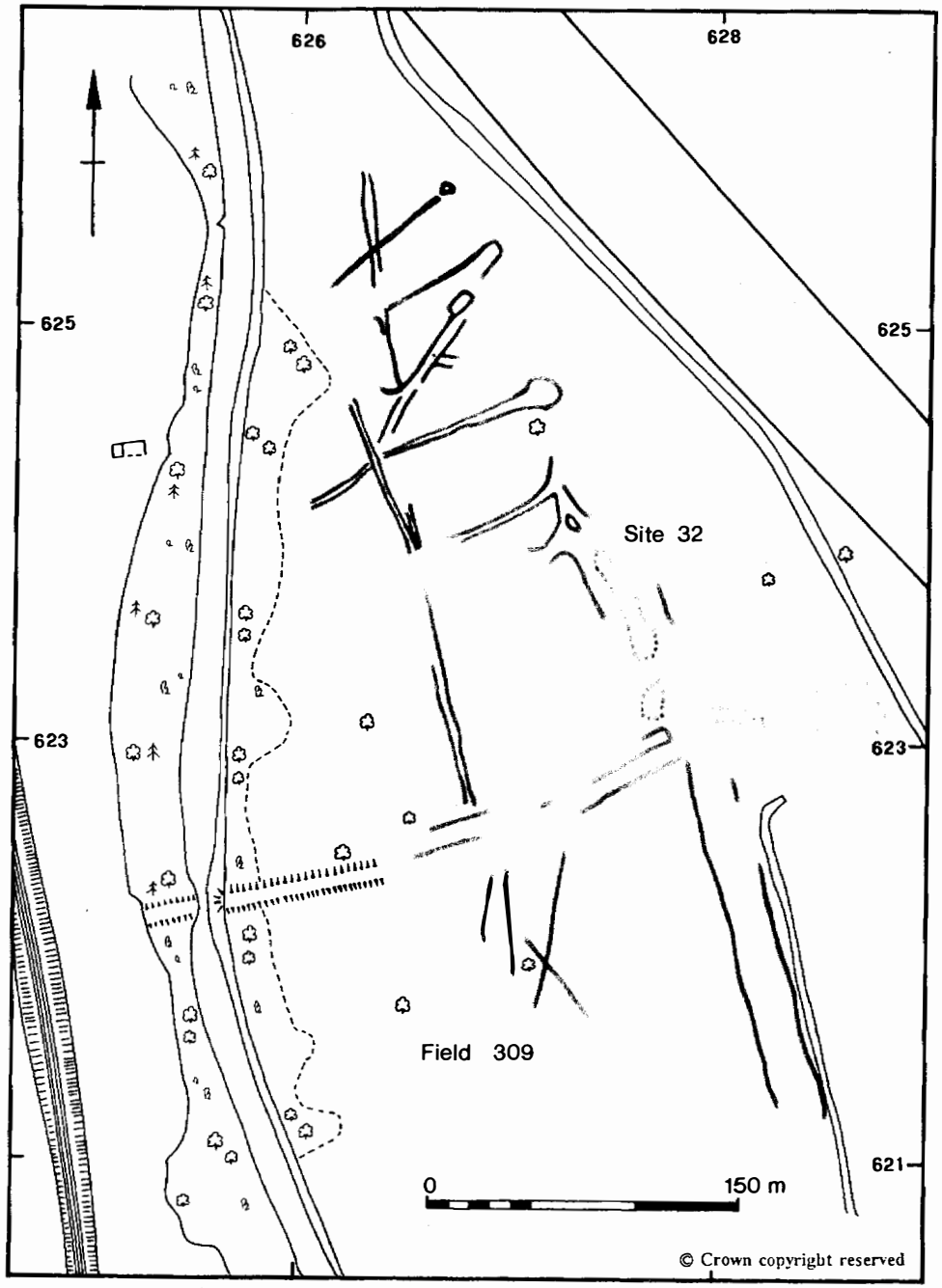

Fig 61: Site 32, Field 309, cropmarks.

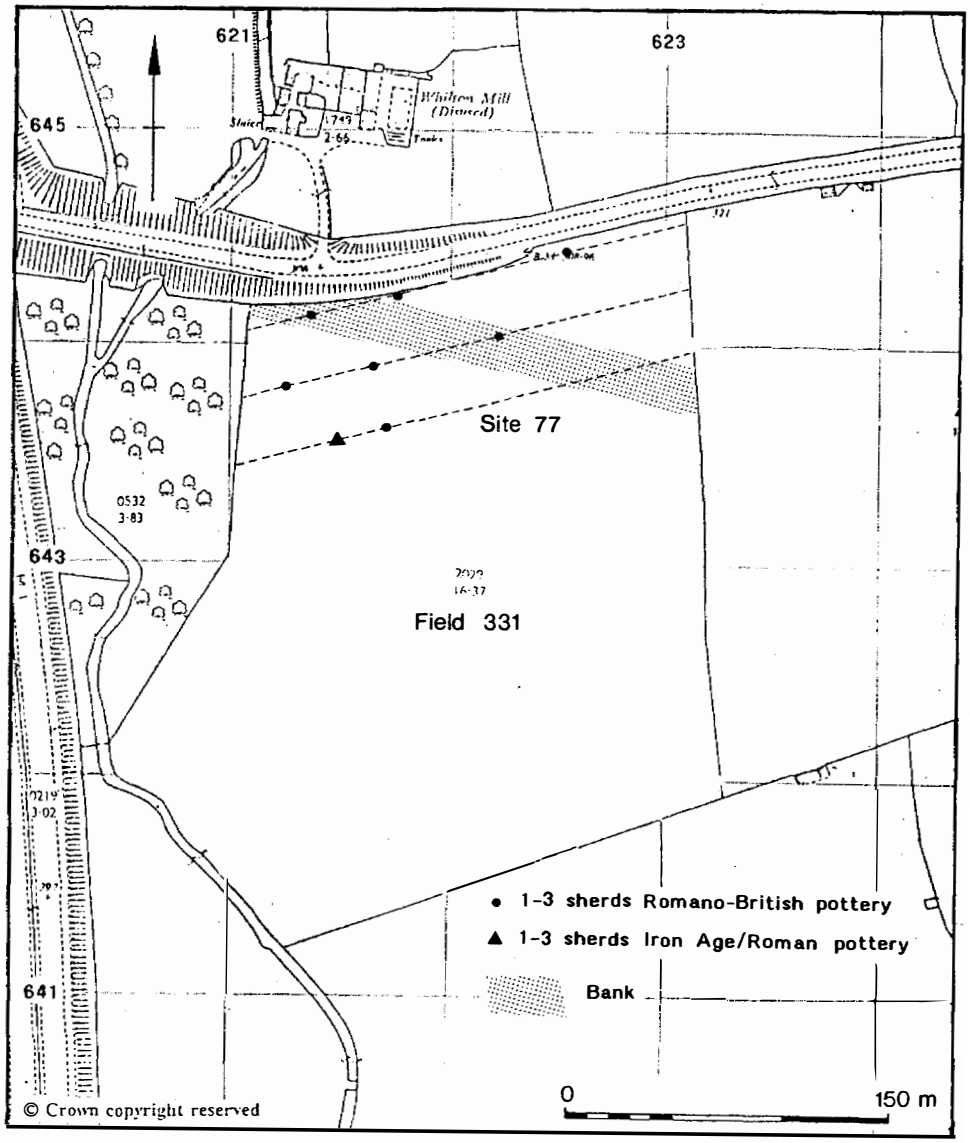

Fig 62: Site 77, field 331, earthwork bank and Romano-British pottery distribution.

ORIGINAL AT A3

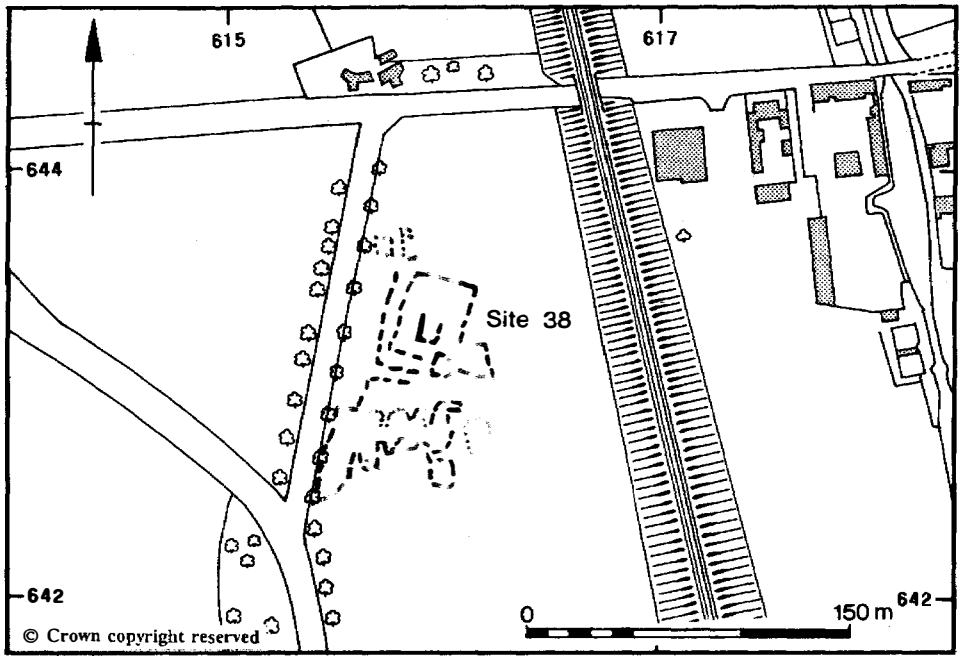

Fig 63: Site 38, cropmarks.

ORIGINAL AT A3

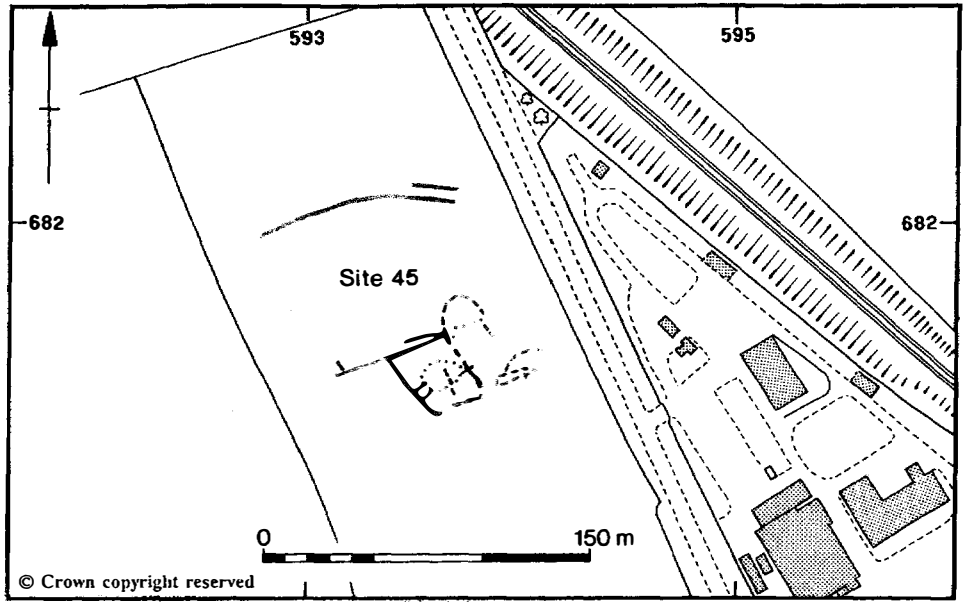

Fig 64: Site 45, cropmarks.

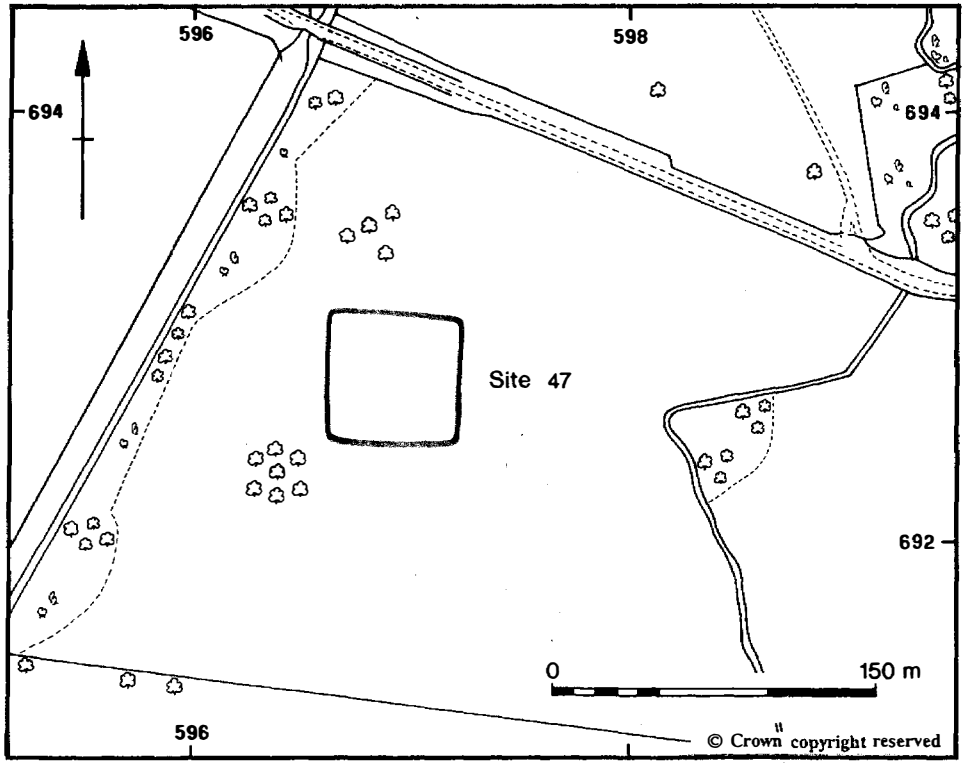

Fig 65: Site 47, cropmarks.

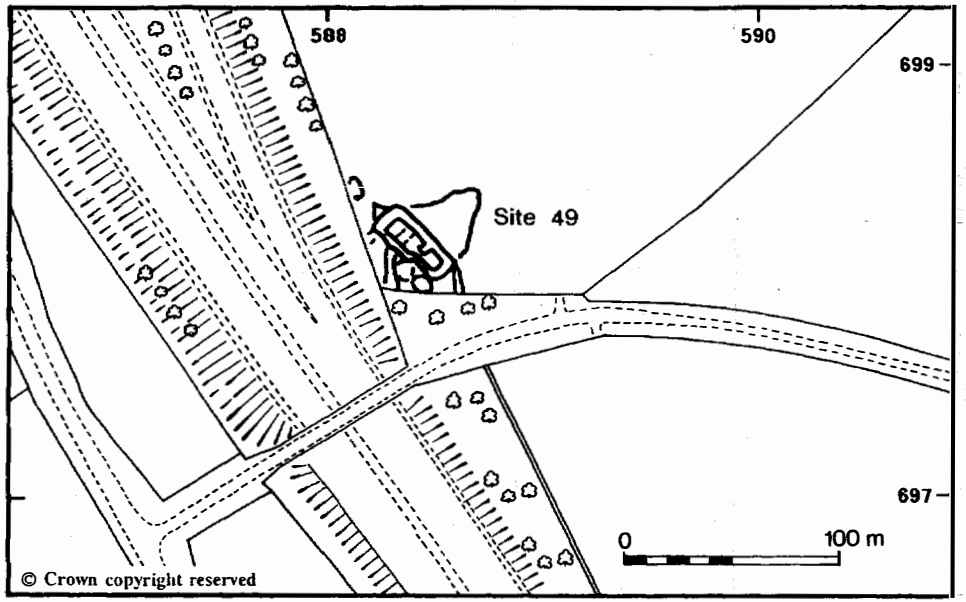

Fig 66: Site 49, earthworks.

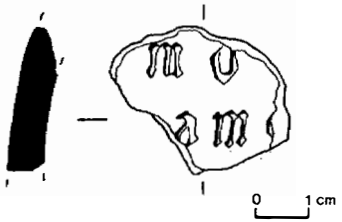

Figure 68: Sherd of roller-stamped Chilvers Cotton ware from Field 276

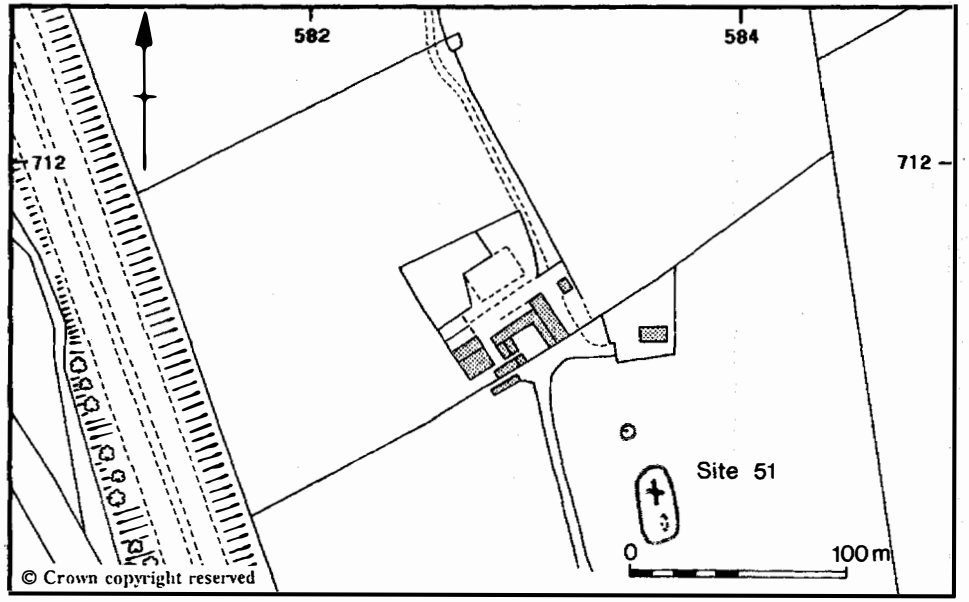

Fig 67: Site 51, cropmarks.

ORIGINAL AT A3