




## Key

- |  |                                 |   |                   |
|--|---------------------------------|---|-------------------|
|  | Magnetometer survey             |  | Excavation trench |
|  | Ground penetrating radar survey |   |                   |

0  90m

Fig 2.1 Location of the 2002 geophysical survey grid superimposed on the Ordnance Survey 1:2500 map of Wharram Percy.