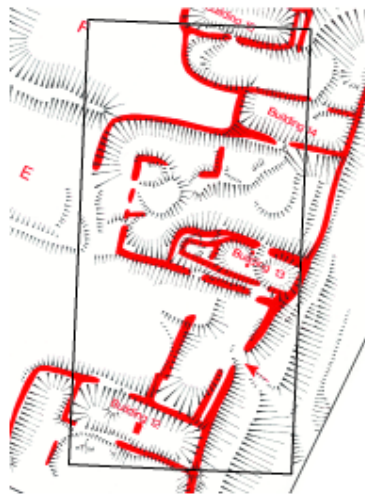

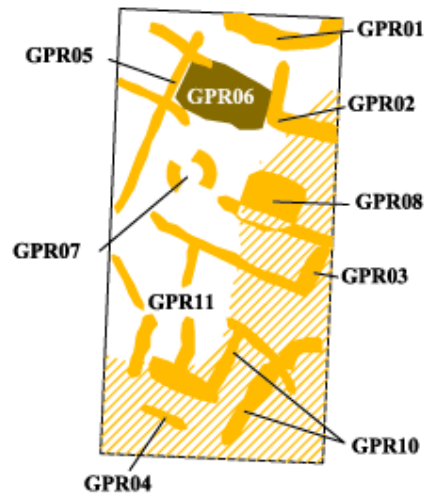



a) Recorded earthworks and parchmarks (after Wrathmell 1989; Figure 30).





 Parchmark evidence for buried walls.

b) Summary of significant GPR anomalies.

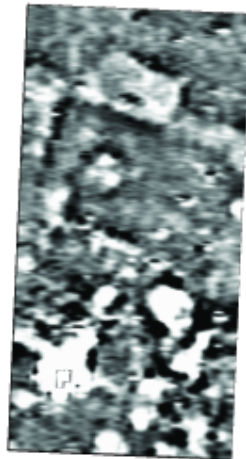


 High amplitude reflector.

 Low amplitude reflector.

 Area of disturbance **GPR09**.


c) Extract from Magnetometer survey.




d) Summary of significant magnetic anomalies.



 Medieval features.

 Quarrying.

 Modern disturbance.

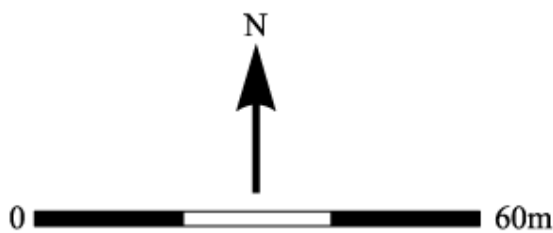


Fig 2.14 Earthwork and parch mark evidence (after Wrathmell 1989, Figure 30) from the trail ground penetrating radar (GPR) survey area, a), compared with the significant GPR anomalies identified, b), and the 2002 magnetometer survey results, c).