





Key

Anomalies likely to be caused by:

- | | | | |
|---|--|---|----------------------------------|
|  | Modern disturbance. |  | Boundary of excavation trenches. |
|  | Boundary between geological layers of differing magnetic susceptibility. | G01 | Annotations referred to in text. |
|  | Striations in surface of chalk. | Site 98 | |

0  90m

Fig 2.7 Interpretation of non-archaeological anomalies detected in the 2002 magnetometer survey superimposed on the Ordnance Survey 1:2500 map of Wharram Percy. Earthworks are shown in grey.