

ARCHAEOLOGICAL DESK-BASED ASSESSMENT

Volume 2

Constraint Maps

Staythorpe Power Station
PROPOSED GAS SUPPLY PIPELINE

Archaeological Desk-Based Assessment

Volume 2:
Constraints Maps 1 to 7

Prepared by

NETWORK ARCHAEOLOGY LTD

for

TRANSCO









Report No. 132
April 1999







Lincolnshire County Council
Archaeology Section

03 JUN 99
ack 3/6/99

Staythorpe Power Station Proposed Gas Supply Pipeline

ARCHAEOLOGICAL CONSTRAINT MAP

-  Most recent proposed pipeline route, April 1999
-  1km Study Corridor based on proposed pipeline route February 1999
-  Previous route proposals February 1999
-  Category A Site
-  Category B Site
-  Category C Site
-  Category D Site
-  Category E Site

-  Known extent of archaeological site or find (coloured according to category)
-  Known extent of archaeological site discovered by aerial photography (coloured according to category)
-  Known extent of ridge-and-furrow site (shown with solid border where known to be upstanding)
-  Old Field Boundary
-  Old Footpath, Track or Road
-  Old stream-bed or water-course

Data Sources:

- | | |
|------------|-----------------------------------|
| SMR 2668 | County SMR Site |
| SAM 262 | Scheduled Ancient Monument |
| NMR 530409 | National Monument Record Site |
| HL 57.13 | Heritage Lincolnshire Site Record |
| DBA-AA | Desk-Based Assessment Site |
| EM | Enclosure Map |
| TM | Title Map |
| OS | Ordnance Survey Map (with date) |

Abbreviations:

- | | |
|--------|---------------------------|
| PH | Prehistoric |
| Palaeo | Palaeolithic |
| Meso | Mesolithic |
| Neo | Neolithic |
| BA | Bronze Age |
| IA | Iron Age |
| RB | Roman-British |
| AS | Anglo-Saxon |
| Med | Medieval |
| PMed | Post-Medieval |
| Mod | Modern |
| DMV | Deserted Medieval Village |
| SMV | Shrunken Medieval Village |
| R+F | Ridge and Furrow |
| AP | Aerial Photograph |

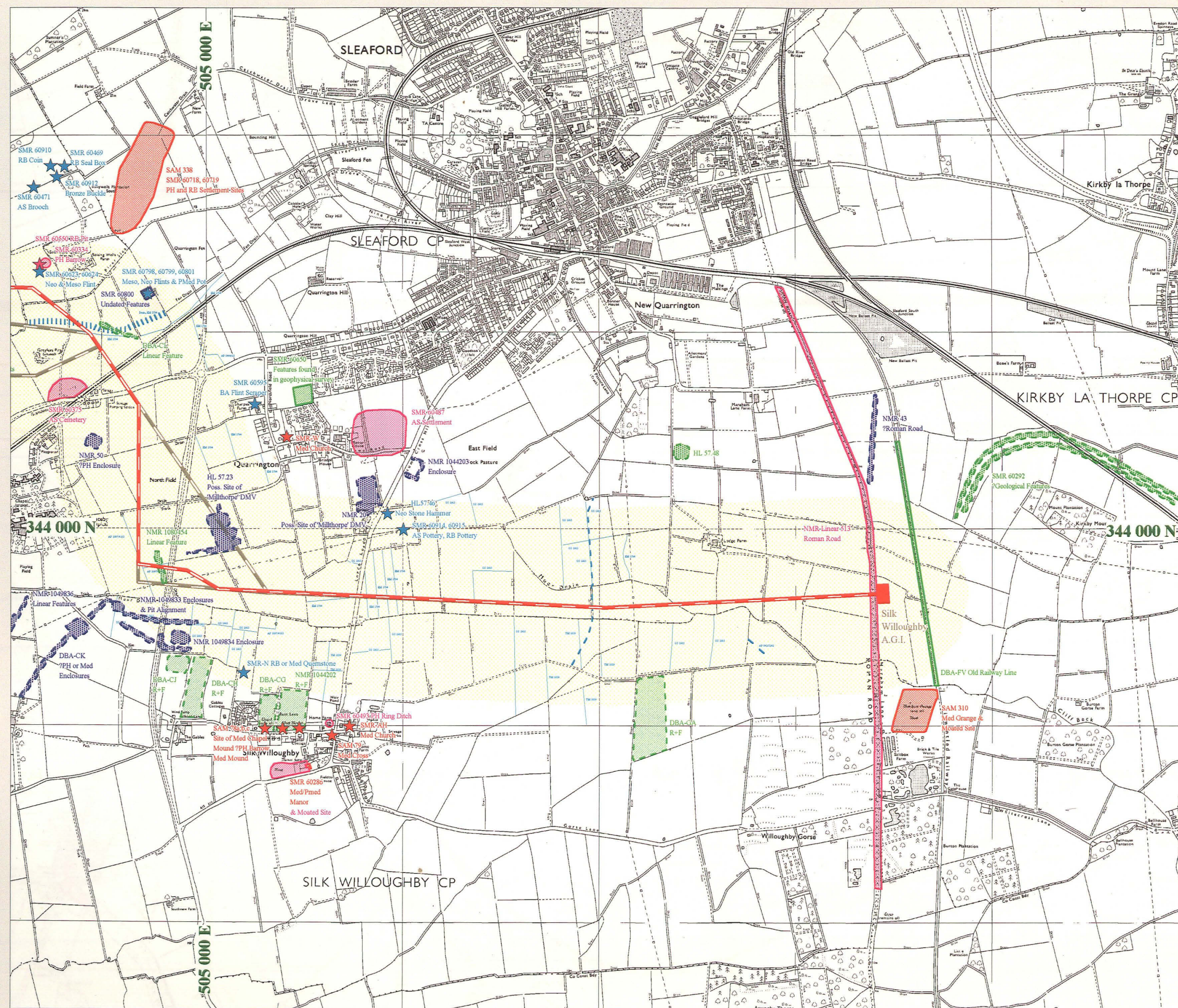
Scale 1:20 000

Map 1 of 7

APRIL 1999

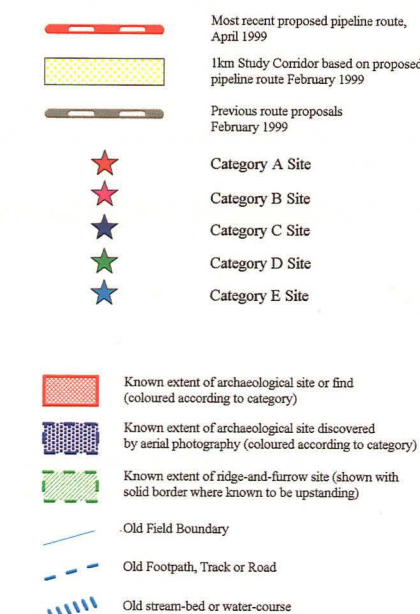
Ordnance Survey 1:10 000 maps reproduced with the permission of the controller of HMSO. Crown Copyright reserved.

Produced by
NETWORK ARCHAEOLOGY Ltd
for TRANSCO



Staythorpe Power Station Proposed Gas Supply Pipeline

ARCHAEOLOGICAL CONSTRAINT MAP



Data Sources:

SMR 2668	County SMR Site
SAM 262	Scheduled Ancient Monument
NMR 530409	National Monument Record Site
HL 57.13	Heritage Lincolnshire Site Record
DBA-AA	Desk-Based Assessment Site
EM	Enclosure Map
TM	Tithe Map
OS	Ordnance Survey Map (with date)

Abbreviations:

PH	Prehistoric
Palaeo	Palaeolithic
Meso	Mesolithic
Neo	Neolithic
BA	Bronze Age
IA	Iron Age
RB	Romano-British
AS	Anglo-Saxon
Med	Medieval
PMed	Post-Medieval
Mod	Modern
DMV	Deserted Medieval Village
SMV	Shrunken Medieval Village
R+F	Ridge and Furrow
AP	Aerial Photograph

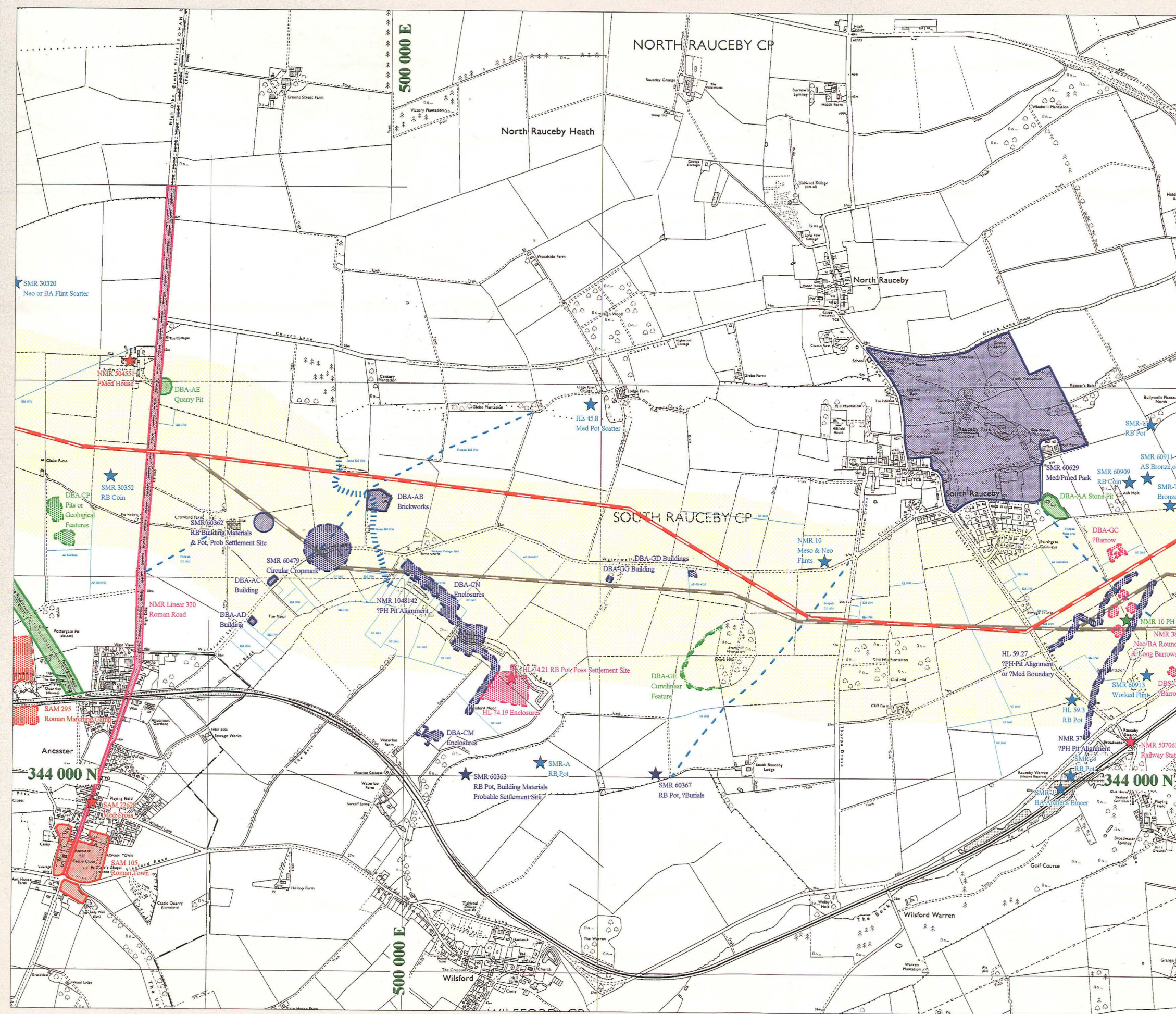
Scale 1:20 000

Map 2 of 7

APRIL 1999









Ordnance Survey 1:10 000 maps reproduced with the permission of the controller of HMSO. Crown Copyright reserved.







Produced by
NETWORK ARCHAEOLOGY Ltd
for TRANSCO



Staythorpe Power Station Proposed Gas Supply Pipeline

ARCHAEOLOGICAL CONSTRAINT MAP

-  Most recent proposed pipeline route, April 1999
-  1km Study Corridor based on proposed pipeline route February 1999
-  Previous route proposals February 1999
-  Category A Site
-  Category B Site
-  Category C Site
-  Category D Site
-  Category E Site

-  Known extent of archaeological site or find (coloured according to category)
-  Known extent of archaeological site discovered by aerial photography (coloured according to category)
-  Known extent of ridge-and-furrow site (shown with solid border where known to be upstanding)
-  Old Field Boundary
-  Old Footpath, Track or Road
-  Old stream-bed or water-course

Data Sources:

SMR 2668	County SMR Site
SAM.262	Scheduled Ancient Monument
NMR 530409	National Monument Record Site
HL 57.13	Heritage Lincolnshire Site Record
DBA.AA	Desk-Based Assessment Site
EM	Enclosure Map
TM	Tithe Map
OS	Ordnance Survey Map (with date)

Abbreviations:

PH	Prehistoric
Palaeo	Palaeolithic
Meso	Mesolithic
Neo	Neolithic
BA	Bronze Age
IA	Iron Age
RB	Romano-British
AS	Anglo-Saxon
Med	Medieval
PMed	Post-Medieval
Mod	Modern
DMV	Deserted Medieval Village
SMV	Shrunken Medieval Village
R+F	Ridge and Furrow
AP	Aerial Photograph

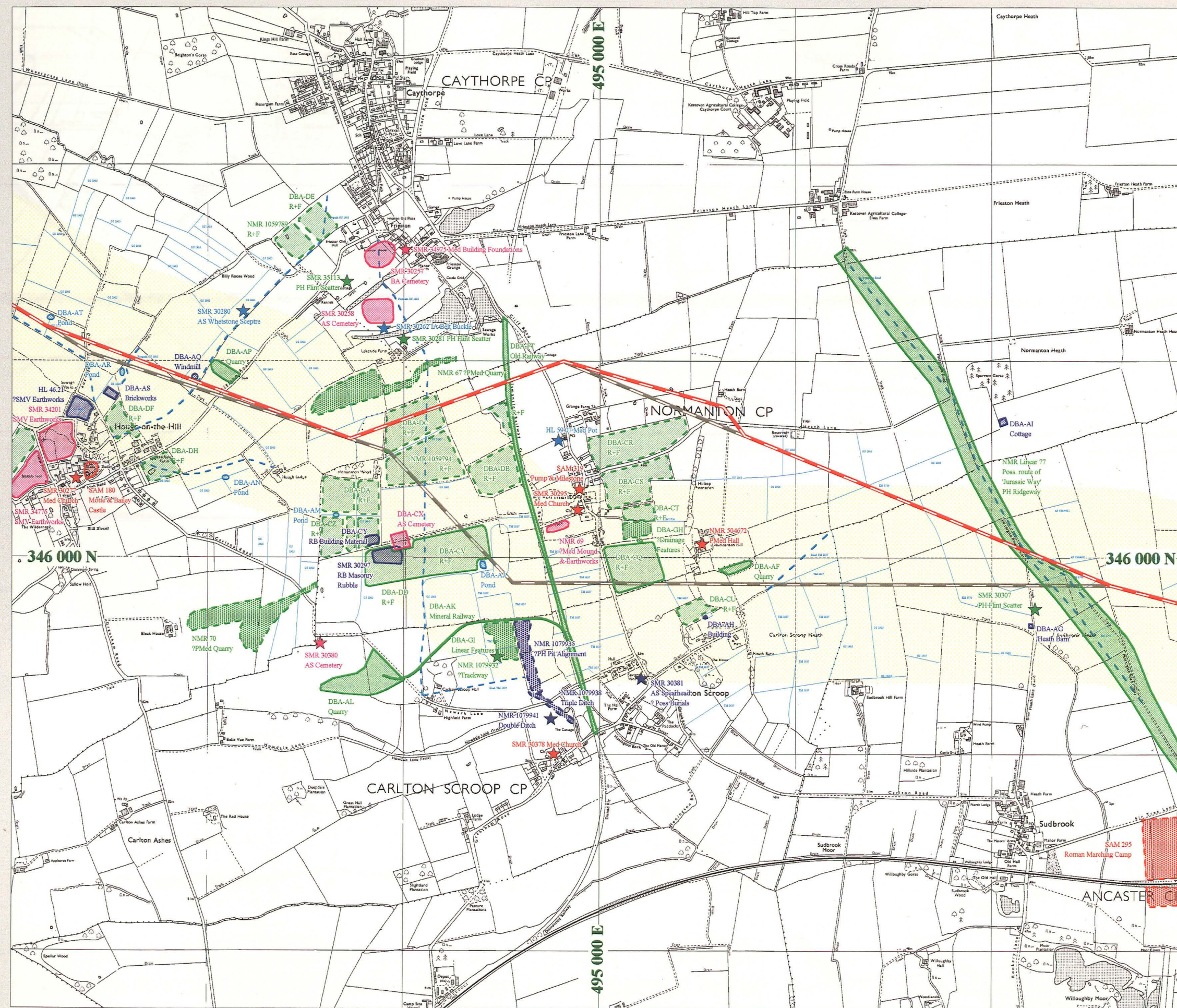
Scale 1:20 000

Map 3 of 7


APRIL 1999







Ordnance Survey 1:10 000 maps reproduced with the permission of the controller of HMSO. Crown Copyright reserved.

Produced by
NETWORK ARCHAEOLOGY Ltd
for TRANSCO



ARCHAEOLOGICAL CONSTRAINT MAP



- | | |
|-------------------------------------------------------------------------------------|----------------------------------------------------------------------------------------------------------|
|  | Known extent of archaeological site or find
(coloured according to category) |
|  | Known extent of archaeological site discovered
by aerial photography (coloured according to category) |
|  | Known extent of ridge-and-furrow site (shown
with solid border where known to be upstanding) |
|  | Old Field Boundary |
|  | Old Footpath, Track or Road |
|  | Old stream-bed or water-course |

SMR 2668	County SMR Site
SAM.262	Scheduled Ancient Monument
NMR 530409	National Monument Record Site
HL 57.13	Heritage Lincolnshire Site Record
DBA-AA	Desk-Based Assessment Site
EM	Enclosure Map
TM	Tithe Map
OS	Ordnance Survey Map (with date)

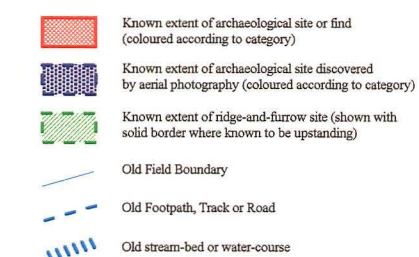

PH	Pleistocene
Palaeo	Palaeolithic
Meso	Mesolithic
Neo	Neolithic
BA	Bronze Age
IA	Iron Age
RB	Roman-British
AS	Anglo-Saxon
Med	Medieval
PMed	Post-Medieval
Mod	Modern
DMV	Deserted Medieval Village
SMV	Shrunken Medieval Village
R+F	Ridge and Furrow
AP	Aerial Photograph

Map 4 of 7

Ordnance Survey 1:10 000 maps reproduced
with the permission of the controller of HMSO.
Crown Copyright reserved.

Produced by
NETWORK ARCHAEOLOGY Ltd
for TRANSCO

**ARCHAEOLOGICAL
CONSTRAINT
MAP**



SMR 2668	County SMR Site
SAM.262	Scheduled Ancient Monument
NMR.530409	National Monument Record Site
HL 57.13	Heritage Lincolnshire Site Record
DBA.AA	Desk-Based Assessment Site
EM	Enclosure Map
TM	Tithe Map
OS	Ordnance Survey Map (with date)

PH	Prehistoric
Palaeo	Palaeolithic
Meso	Mesolithic
Neo	Neolithic
BA	Bronze Age
IA	Iron Age
RB	Romano-British
AS	Anglo-Saxon
Med	Medieval
PMed	Post-Medieval
Mod	Modern
DMV	Deserted Medieval Village
SMV	Shrunken Medieval Village
R+F	Ridge and Furrow
AP	Aerial Photograph















Map 5 of 7

Ordnance Survey 1:10 000 maps reproduced
with the permission of the controller of HMSO.
Crown Copyright reserved.

Produced by
NETWORK ARCHAEOLOGY Ltd
for TRANSCO

Staythorpe Power Station Proposed Gas Supply Pipeline

ARCHAEOLOGICAL CONSTRAINT MAP

-  Most recent proposed pipeline route, April 1999
-  1km Study Corridor based on proposed pipeline route February 1999
-  Previous route proposals February 1999
-  Category A Site
-  Category B Site
-  Category C Site
-  Category D Site
-  Category E Site
-  Known extent of archaeological site or find (coloured according to category)
-  Known extent of archaeological site discovered by aerial photography (coloured according to category)
-  Known extent of ridge-and-furrow site (shown with solid border where known to be upstanding)
-  Old Field Boundary
-  Old Footpath, Track or Road
-  Old stream-bed or water-course

Data Sources:

SMR 2668	County SMR Site
SAM.262	Scheduled Ancient Monument
NMR 530409	National Monument Record Site
HL 57.13	Heritage Lincolnshire Site Record
DBA.AA	Desk-Based Assessment Site
EM	Enclosure Map
TM	Tithe Map
OS	Ordnance Survey Map (with date)

Abbreviations:

PH	Prehistoric
Palaeo	Palaeolithic
Meso	Mesolithic
Neo	Neolithic
BA	Bronze Age
IA	Iron Age
RB	Romano-British
AS	Anglo-Saxon
Med	Medieval
PMed	Post-Medieval
Mod	Modern
DMV	Deserted Medieval Village
SMV	Shrunken Medieval Village
R+F	Ridge and Furrow
AP	Aerial Photograph

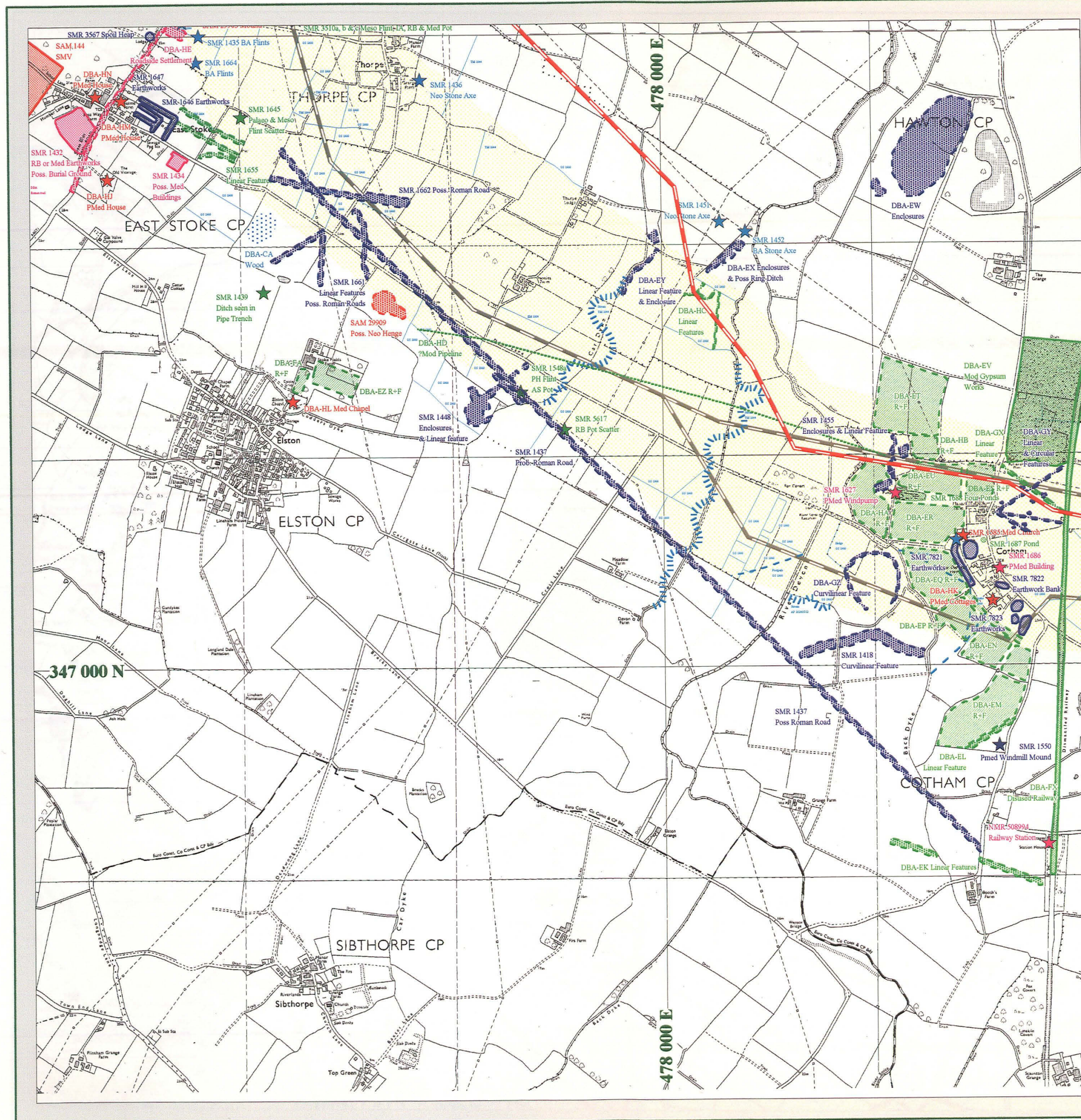
Scale 1:20 000

Map 6 of 7

APRIL 1999









Ordnance Survey 1:10 000 maps reproduced with the permission of the controller of HMSO. Crown Copyright reserved.







Produced by
NETWORK ARCHAEOLOGY Ltd
for TRANSCO



Staythorpe Power Station Proposed Gas Supply Pipeline

ARCHAEOLOGICAL CONSTRAINT MAP

-  Most recent proposed pipeline route, April 1999
-  1km Study Corridor based on proposed pipeline route February 1999
-  Previous route proposals February 1999
-  Category A Site
-  Category B Site
-  Category C Site
-  Category D Site
-  Category E Site

-  Known extent of archaeological site or find (coloured according to category)
-  Known extent of archaeological site discovered by aerial photography (coloured according to category)
-  Known extent of ridge-and-furrow site (shown with solid border where known to be upstanding)
-  Old Field Boundary
-  Old Footpath, Track or Road
-  Old stream-bed or water-course

Data Sources:

SMR 2688	County SMR Site
SAM.262	Scheduled Ancient Monument
NMR 530409	National Monument Record Site
HL 57.13	Heritage Lincolnshire Site Record
DBA-AA	Desk-Based Assessment Site
EM	Enclosure Map
TM	Tithe Map
OS	Ordnance Survey Map (with date)

Abbreviations:

PH	Prehistoric
Palaeo	Palaeolithic
Meso	Mesolithic
Neo	Neolithic
BA	Bronze Age
IA	Iron Age
RB	Romano-British
AS	Anglo-Saxon
Med	Medieval
PMed	Post-Medieval
Mod	Modern
DMV	Deserted Medieval Village
SMV	Shrunken Medieval Village
R+F	Ridge and Furrow
AP	Aerial Photograph

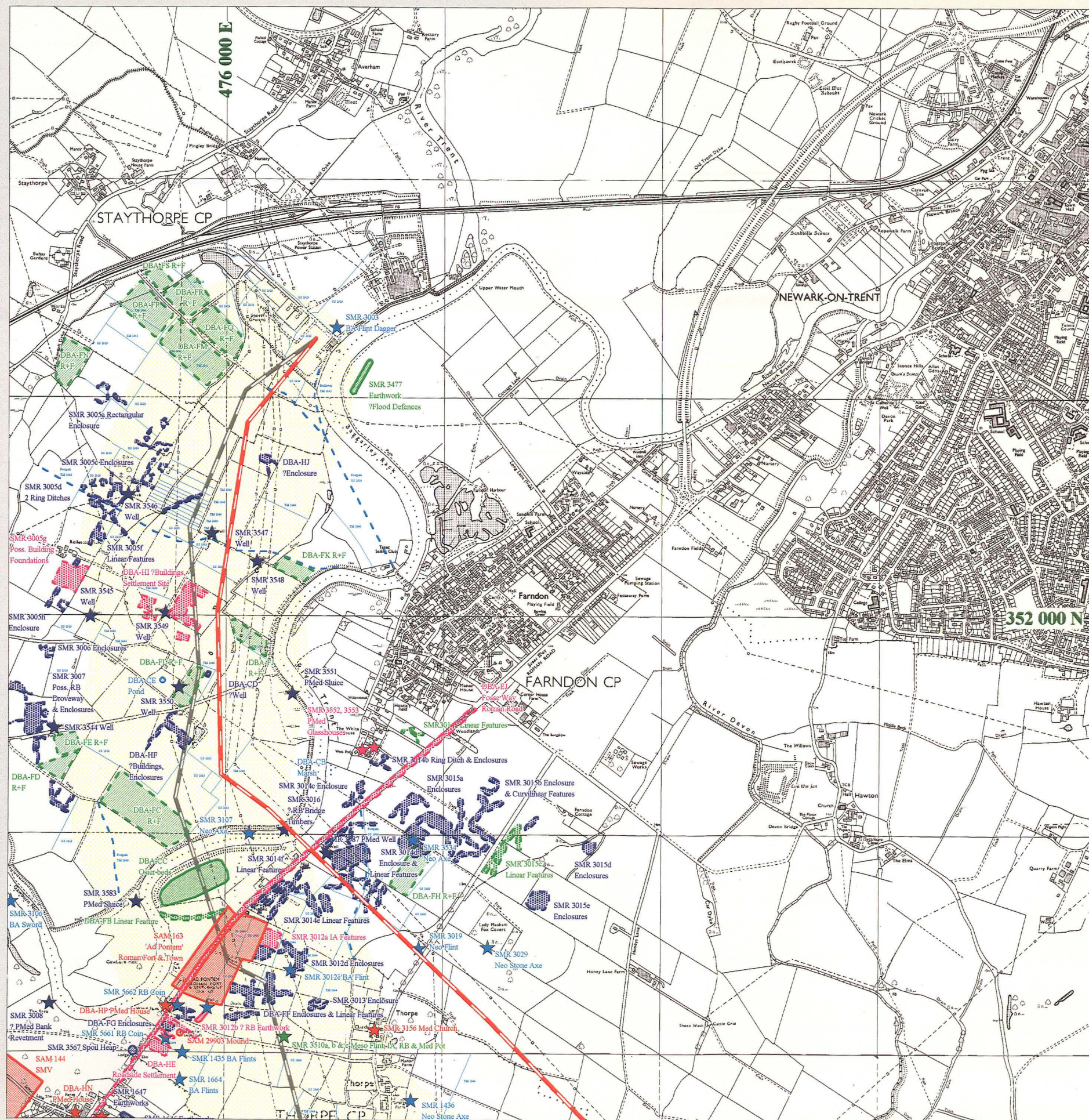
Scale 1:20 000

Map 7 of 7

APRIL 1999

Ordnance Survey 1:10 000 maps reproduced with the permission of the controller of HMSO. Crown Copyright reserved.

Produced by
NETWORK ARCHAEOLOGY Ltd
for TRANSCO



STAYTHORPE
POWER STATION
9916