



---

# **46-48 HIGH STREET, NEEDHAM MARKET, SUFFOLK**

## **ARCHAEOLOGICAL EVALUATION**



Report Number: 1034

August 2013

---



**46 – 48 HIGH STREET, NEEDHAM MARKET,  
SUFFOLK**

**ARCHAEOLOGICAL EVALUATION**

Prepared on behalf of:

Peter Breitsprecher  
42-44 High Street  
Needham Market  
Stowmarket  
Suffolk  
IP6 8AP

By:  
Martin Brook BA

Britannia Archaeology Ltd  
**115 Osprey Drive**  
**Stowmarket**  
**Suffolk**  
**IP14 5UX**

**T:** 01449 763034

[info@britannia-archaeology.com](mailto:info@britannia-archaeology.com)

[www.britannia-archaeology.com](http://www.britannia-archaeology.com)

Registered in England and Wales: 7874460

August 2013

<b>Site Code</b>	NDM 035	<b>NGR</b>	TM 089 550
<b>Planning Ref.</b>	1694/13	<b>OASIS</b>	britanni1-157030
<b>Approved By:</b>	Tim Schofield	<b>Date</b>	August 2013



## CONTENTS

	<b>Abstract</b>	<b>Page 2</b>
<b>1.0</b>	<b>Introduction</b>	<b>Page 3</b>
<b>2.0</b>	<b>Site Description</b>	<b>Page 3</b>
<b>3.0</b>	<b>Planning Policies</b>	<b>Page 4</b>
<b>4.0</b>	<b>Archaeological Background</b>	<b>Page 6</b>
<b>5.0</b>	<b>Project Aims</b>	<b>Page 6</b>
<b>6.0</b>	<b>Project Objectives</b>	<b>Page 7</b>
<b>7.0</b>	<b>Fieldwork Methodology</b>	<b>Page 7</b>
<b>8.0</b>	<b>Presentation of Results</b>	<b>Page 7</b>
<b>9.0</b>	<b>Deposit Model</b>	<b>Page 8</b>
<b>10.0</b>	<b>Discussion &amp; Conclusion</b>	<b>Page 9</b>
<b>11.0</b>	<b>Project Archive &amp; Deposition</b>	<b>Page 9</b>
<b>12.0</b>	<b>Acknowledgments</b>	<b>Page 10</b>
	<b>Bibliography</b>	<b>Page 11</b>
<b>Appendix 1</b>	<b>Deposit Tables and Feature Descriptions</b>	<b>Page 12</b>
<b>Appendix 2</b>	<b>OASIS Sheet</b>	<b>Page 14</b>
<b>Appendix 3</b>	<b>HER Data</b>	<b>Page 16</b>
<b>Figure 1</b>	<b>Proposed Development &amp; trench Location Plan</b>	<b>1:500</b>
<b>Figure 2</b>	<b>HER Search Data Plan</b>	<b>1:5000</b>
<b>Figure 3</b>	<b>Trench 1, Archaeological DP'S, Section &amp; Plan</b>	<b>1:50</b>
<b>Figure 4</b>	<b>Trench 1, Archaeological DP'S, Section &amp; Plan</b>	<b>1:50</b>



## **Abstract**

*In August 2013 Britannia Archaeology Ltd (BA) undertook an archaeological trial trench evaluation on 46 – 48 High Street, Needham Market, Suffolk (NGR TM 089 550) in advance of the residential development of the site.*

*Background research for the project indicated that evidence for Medieval and Post-medieval back-yard/industrial activity associated with the buildings of the Medieval Town Core would most likely be encountered.*

*The evaluation revealed five phases of activity, the most recent phase comprised the laying of the concrete car park. This surface was removed prior to excavation of the trial trenches.*

*A second phase of modern activity comprising rubbish pits 1006 and 1008 cut through Levelling Layer 1000. This layer 1000 formed the third phase of activity truncating and sealing existing modern features and preparing the site for the laying of the concrete.*

*The fourth phase of modern activity comprised rubbish pits and an early modern wall (1004) relating to structures associated with the buildings fronting High Street. The final phase relates to earlier agricultural activity and was a homogenous subsoil layer (1001).*

*Despite the high potential for medieval and post medieval back-yard/industrial activity no features predating the early modern period were present.*



## **1.0 INTRODUCTION**

On 19<sup>th</sup> and 20<sup>th</sup>, August 2013 Britannia Archaeology Ltd (BA) undertook an archaeological trial trench evaluation at 46 – 48 High Street, Needham Market, Suffolk (NGR TM 089 550) in response to a design brief issued by Suffolk County Council, Archaeology Service/Conservation Team (SCCAS/CT) (Antrobus. A, dated 01/08/2013). The work was commissioned to comply with a condition of planning permission reference 1694/13 in advance of the residential development of the site.

The works comprised the excavation of two trial trenches measuring 8.00 x 1.80m and 5.00 x 1.80m (Figure 1).

## **2.0 SITE DESCRIPTION**

The site is located within an area of garden and hard-standing behind 46 and 48 High Street in Needham Market, in an area dominated by shops and housing estates. It lies within the Medieval core (NDM 026) of the town and therefore had the potential to disturb heritage assets during its development.

The site lies at a height of approximately 22m AOD, the bedrock geology is described as Newhaven Chalk Formation; a sedimentary deposit formed 71 to 86 million years ago in the Cretaceous Period when the local environment was dominated by warm chalk shelf seas often consisting of a calcareous ooze comprising microscopic plankton remains (BGS, 2013).

The bedrock is overlain by Glaciofluvial deposits of the Mid Pleistocene, consisting of sand and gravel formed up to 2 million years ago in the Quaternary Period. The Local environment then was dominated by ice age conditions, rocks being formed by the action of glaciers that scoured the landscape depositing moraines of till with outwash sand and gravel from seasonal and post glacial meltwaters (BGS, 2013)

### *2.1 Site Visit 14.08.13*

A site visit was undertaken on the 14<sup>th</sup> August 2013, to assess the ground conditions. Access could be gained from the private road off High Street that runs to the centre-east of the building plot. The concrete hard-standing had been removed and spoiled in two heaps that were still present within the plot. TT2 needed to be moved in order to allow excavation (DP's 1 & 2 and Figure 1 below); no other issues were noted during the site visit.



DP1



Site shot, looking north-west towards area of TT1.

DP2



Site shot, looking west towards area of TT2.

### 3.0 PLANNING POLICIES

The archaeological investigation was carried out on the recommendation of the local planning authority, following guidance laid down by the *National Planning and Policy Framework* (NPPF, DCLD 2012) which replaces *Planning Policy Statement 5: Planning for the Historic Environment* (PPS5, DCLG 2010). The relevant local planning policy is the *Mid Suffolk District Local Plan*; (1998) which is due to be replaced with the *Mid Suffolk District Local Development Framework* in the near future.

#### 3.1 National Planning Policy Framework (NPPF, DCLG March 2012)



The NPPF recognises that 'heritage assets' are an irreplaceable resource and planning authorities should conserve them in a manner appropriate to their significance when considering development. It requires developers to record and advance understanding of the significance of any heritage assets to be lost (wholly or in part) in a manner proportionate to their importance and the impact, and to make this evidence (and any archive generated) publicly accessible. The key areas for consideration are:

- The significance of the heritage asset and its setting in relation to the proposed development;
- The level of detail should be proportionate to the assets' importance and no more than is sufficient to understand the potential impact of the proposal on their significance;
- Significance (of the heritage asset) can be harmed or lost through alteration or destruction, or development within its setting. As heritage assets are irreplaceable, any harm or loss should require clear and convincing justification;
- Local planning authorities should not permit loss of the whole or part of a heritage asset without taking all reasonable steps to ensure the new development will proceed after the loss has occurred;
- Non-designated heritage assets of archaeological interest that are demonstrably of equivalent significance to scheduled monuments, should be considered subject to the policies for designated heritage assets.

### *3.2 Mid Suffolk Local Plan (1998).*

The local plan for Mid Suffolk deals with development on archaeological sites in policy HB14, this states the following:

- Where there is an overriding case for preservation, planning permission for development that would affect an archaeological site or setting will be refused.
- Having taking archaeological advice, the district planning authority may decide that development can take place subject to either satisfactory measures to preserve the archaeological remains in situ or for the site to be excavated and the findings recorded. In appropriate cases the district planning authority will expect a legally binding agreement to be concluded or will impose a planning agreement to be concluded or will impose a planning condition requiring the developer to make appropriate and satisfactory provision for the excavation and recording of the archaeological remains.

In section 2.2.3 of the Local Plan the Heritage and Listed Building objectives are:-

- to maintain or enhance the quality of Mid Suffolk's heritage, particularly through safeguarding its Conservation Areas and Listed Buildings
- to protect ancient monuments and their settings
- to give protection to parks and gardens of historic or landscape importance
- to control change in ways that will protect the character of towns and villages and their settings
- to give protection to archaeological sites and to ensure they are properly investigated and recorded if such sites are disturbed by development.



#### **4.0 ARCHAEOLOGICAL BACKGROUND**

The following archaeological background utilises the Suffolk Historic Environment Record (500m search centred on the site), English Heritage PastScape ([www.pastscape.org.uk](http://www.pastscape.org.uk)), and the Archaeological Data Service ([www.ads.ahds.ac.uk](http://www.ads.ahds.ac.uk)) (ADS) (Figure 2). There are 127 entries within the 500m search area, 22 Monument entries, 12 Events, and 93 Listed Buildings (numbers not reproduced in Figure 2 because they are too numerous). Due to the large amount of entries only those nearest the site will be discussed (See Appendix 3 for the full tables).

Prehistoric activity is fairly sparse within the search radius, however 100m to the north of site at The Pightle (NDM 008), early and later Mesolithic struck flints were recovered during a trial trench evaluation and Neolithic pottery sherds were also located.

Anglo-Saxon activity has been recorded also during excavations at The Pightle (NDM 008) 100m to the north, where a settlement overlooking the Gipping Valley was revealed. Recent excavations at the former Unilever site immediately to the north and east (NDM 033) recorded a prehistoric barrow and further remains of the Anglo-Saxon settlement as well as those of Roman origin. Roman pottery sherds were also recovered during excavations to the rear of 95 High Street (NDM 012).

The site itself is located within the Medieval core of Needham Market (NDM 026). At 95 High Street Medieval pottery sherds were recovered during the development of a small extension to the rear of the property (NDM 012), pits and postholes were also recorded in trial trenches at The Pightle (NDM 008).

Standing Late Medieval and Post-medieval remains are located at numbers 40, 40a, 42, and 44 High Street, where a range of structures have been listed that date from the 1600's that have been modified over the centuries. One of the structures parallel to 42 High Street is believed to have been used in the malting industry up until the 19<sup>th</sup> century. At 56 High Street the building has been Grade II Listed and dates to the 16<sup>th</sup> Century, it was probably built as an extension for 52 and 54 High Street which are also Grade II Listed. Fifty High Street is another Grade II Listed building which formally had a jetty that ran along the street frontage, it is believed to be of early 16<sup>th</sup> Century origin.

It was most likely that Medieval and post-medieval back-yard and industrial activity associated with the buildings of the Medieval Town Core would be present within the two trial trenches. However Anglo-Saxon and earlier remains have also been recorded within the vicinity.

#### **5.0 PROJECT AIMS**

The broad aims laid out in the SCCAS/CT brief were to undertake a linear trenched evaluation of the development area to enable the archaeological resource, both in quality and extent, to be accurately quantified.





It also stated that the evaluation would aim to identify the date, approximate form and purpose of any archaeological deposit, together with its likely extent, localised depth and quality of preservation. To evaluate the likely impact of past land uses, and the possible presence of masking colluvial/alluvial deposits.

It would also establish the potential for the survival of environmental evidence, and provide sufficient information to construct an archaeological conservation strategy, dealing with preservation, the recording of archaeological deposits, working practices, timetables and orders of cost (Antrobus, A. 2013. Sections 4.1 and 4.2).

## **6.0 PROJECT OBJECTIVES**

Research objectives for the project were in line with those laid out in *Research and Archaeology Revisited: a revised framework for the East of England*, East Anglian Archaeology Occasional Paper 24 (Medlycott, 2011).

## **7.0 FIELDWORK METHODOLOGY**

The SCCAS/CT brief required the excavation of two trial trenches over an area that comprised 5% of the total development, in advance of the construction of a single dwelling with associated garage and parking (Figure 1). One trench measuring 1.80 x 8.00m was located within the proposed building footprint, and a second measuring 1.80 x 5.00m was targeted within the garage footprint and associated parking areas but had to be moved due to the presence of a concrete rubble spoil heap (Figure 1).

A mini digger fitted with a toothless ditching bucket was employed to machine down to the first archaeological horizon; thereafter all excavation work was undertaken by hand.

The archaeology was recorded using pro-forma record sheets, drawn plans, section drawings and appropriate photographs were taken.

## **8.0 DESCRIPTION OF RESULTS (Figs. 3 & 4)**

Features and deposits are described below in trench order. Detailed information on all features and deposits can be found at Appendix 1.

Two trenches were excavated to a maximum depth of 1.20m below ground level exposing the full stratigraphic sequence. Natural drift deposits sloped gently down to the north-east. The features were of modern origin and comprise rubbish pits and building structures.

### **8.1 Trench 1 (Figs. 3)**

Trench 1 was located in the centre of the site and contained three modern pits and a modern wall. No other archaeological features were present.



Two modern pits (1006 & 1008) were located in the north-western half of the trench. Pit 1006 was large and oval in plan and extended beyond the limit of the excavation. Its Fill 1007 comprised a compact mid-grey brown sand, silt and clay containing ceramic building material debris. Modern metalwork and blue and white china were present within the fill however none of these finds were retained. Pit 1008 was also oval in plan and contained a single fill (1009), which was very similar to Fill 1007. Pieces of plastic sheeting along with hard-core and building debris were contained within it but were once again not retained. Both pits were cut through Levelling Layer 1000 and represent the final phase of activity before the concrete was poured on the site forming the car park.

Large Pit 1010 was an irregular oval in plan and extended beyond the limits of the trial trench. Its single Fill 1011 comprised friable sand, silt and clay with a large amount of modern rubbish that included fragments from a fridge, metal work and parts from a bike. Pit 1010 was truncated by Levelling Layer 1000.

Construction Cut 1003 was linear in plan and extended beyond the limits of the trial trench. It contained Brick Wall 1004 and Backfill 1005. Brick Wall 1004, was located in the north-west end of the trench and comprised a linear course orientated north-east to south-west. Its corner was also present within the trench turning perpendicular to the north-west. Nine courses of stretched brickwork bonded with lime mortar survived *in situ*, the bricks dimensions were uniform measuring 220 x 110 x 70mm (L x W x D). This structure is most likely to be an outbuilding or outhouse associated with backyard activity relating to the houses presently fronting High Street. Single Backfill 1005 comprised mid-orange brown, friable sand, silt and clay interspersed with frequent ceramic building material debris. Construction Cut 1003 and Brick Wall 1004 were truncated by levelling Layer 1000.

## **8.2 Trench 2 (Figs. 4)**

Trench 2 was located just to the south-west of Trench 1 and contained a single large modern pit (1012). No other finds or features other than those of modern date were present.

Large Pit 1012 extended beyond the limits of the trench and was oval in plan. It had gently sloping sides and an irregular base. Its Fill 1013 comprised mid-orange grey, compact sand, silt and clay and contained hard-core rubble and ceramic building material. Modern glass and metalwork was also present but none of these finds were retained.

## **9.0 DEPOSIT MODEL (Fig. 3 & 4)**

The deposit model was broadly consistent across both trenches and full sample sections were recorded in each (Figures 3 & 4).



Levelling Layer 1000 was at the top of the stratigraphic sequence (to a maximum depth of 0.45m) and related to a recent phase of modern demolition and levelling associated with the clearing of the site before its transformation into a car park. Prior to the concrete being laid, two rubbish pits in Trench 1 (1006 & 1008) were cut through this layer and then sealed under the concrete that was poured at a later date.

Below Levelling Layer 1000 was Agricultural Subsoil Layer 1001 (present to a maximum depth of 0.92m). No finds were present within this layer.

At the base of the stratigraphic sequence and below Subsoil layer 1001 was Natural Drift Geology 1002. It comprised a mixture of mid yellow/orange, silty sand with moderately sized rounded and sub-angular flint inclusions.

## **10.0 DISCUSSION AND CONCLUSION**

The evaluation revealed five phases of activity, the most recent phase comprising the laying of the concrete car park. The concrete surface was removed prior to excavation of the trial trenches. The second phase of activity being modern rubbish pits 1006 and 1008 which were cut through Levelling Layer 1000. Levelling Layer 1000 formed the third phase of activity truncating and sealing existing modern features and preparing the site to be concreted.

Phase four represents another period of modern activity comprising Pits 1010 and 1012 which were cut through Subsoil Layer 1001. Finds include parts of a fridge and a bike which securely dates this layer to the later part of the 20<sup>th</sup> century. Brick Wall 1004 forms part of a structure related to backyard activity associated with the buildings that front High Street. The dimensions and makeup of the bricks suggests that this was built within the last 100 years. All of the features within this phase were truncated and sealed by Levelling Layer 1000.

The third and final phase is associated with agricultural activity that was undertaken prior to the construction of the medieval buildings, comprising homogenous Subsoil Layer 1001 which contained no features or finds. No layers predating Subsoil 1001 were present. The potential for medieval and post medieval back-yard/industrial activity was believed to be high, however no features or finds predating the early modern period were present. It is clear that the site has suffered significant damage due to the modern excavation of rubbish pits present in the backyards of the properties to the rear of High Street.

## **11.0 PROJECT ARCHIVE AND DEPOSITION**

A full archive will be prepared for all work undertaken in accordance with guidance from the *Selection, Retention and Dispersion of Archaeological Collections*, Archaeological Society for Museum Archaeologists, 1993. Deposition will be with the relevant museum or Suffolk County Council Archaeological Store subject to agreement with the legal landowner



where finds are concerned and in accordance with *Deposition of Archaeological Archives in Suffolk, 2010*.

The archive will be quantified, ordered, indexed, cross-referenced and checked for internal consistency. The material will be catalogued, labelled and packaged for transfer and storage in accordance with the guidelines set out in the United Kingdom Institute for Conservation's *Conservation Guidelines No.2* and the Archaeological Archives Forum's *Archaeological Archives, A guide to best practice, compilation, transfer and curation* (Brown, 2007).

## **12.0 ACKNOWLEDGEMENTS**

Britannia Archaeology would like to thanks Mr Peter Breitsprecher for commissioning and funding the project.

We would also like to thank Abby Antrobus at Suffolk County Council Archaeology Service/Conservation Team for her advice and assistance throughout the project and the SCCAS/CT team.



## BIBLIOGRAPHY

Brown, D.H. 2007. *Archaeological Archives. A guide to best practice in creation, compilation, transfer and curation*; Archaeological Archives Forum.

Brown, N. And Glazebrook, J. 2000. *Research and Archaeology: a Framework for the Eastern Counties, 2. research agenda and strategy*; East Anglian Archaeol. Occ. Paper 8.

Gurney, D. 2003. *Standards for Field Archaeology in the East of England*; East Anglian Archaeology Occasional Paper 14.

Institute for Archaeologists. 2010. *Code of Conduct*.

Institute for Archaeologists. October 2008. *Standard and Guidance for Archaeological Field Evaluation*.

Medlycott. 2011. *Research and Archaeology Revisited: a revised framework for the East of England*; East Anglian Archaeology Occasional Paper 24.

Mills. A. D, 2003. Oxford Dictionary of British Place Names. Oxford University Press.

United Kingdom Institute for Conservation, 1983. *Packaging and Storage of Freshly-Excavated Artefacts from Archaeological Sites*; Conservation Guidelines No. 2.

## Websites:

The British Geological Survey (Natural Environment Research Council) – Geology of Britain Viewer - [www.bgs.ac.uk/opengeoscience/home.html?Accordion2=1#maps](http://www.bgs.ac.uk/opengeoscience/home.html?Accordion2=1#maps)

English Heritage PastScape [www.pastscape.org.uk](http://www.pastscape.org.uk)

Archaeological Data Service (ADS) [www.ads.ahds.ac.uk](http://www.ads.ahds.ac.uk)

English Heritage National List for England  
[www.english-heritage.org.uk/professional/protection/process/national-heritage-list-for-england](http://www.english-heritage.org.uk/professional/protection/process/national-heritage-list-for-england)

DEFRA Magic <http://magic.defra.gov.uk/website/magic>





## APPENDIX 1 DEPOSIT TABLES AND FEATURE DESCRIPTIONS

### TRENCH 1

#### Deposit Table

Trench No 1	Orientation NW-SE	Height AOD 21.21m	Shot No DP 3
Sample Section No 1	Location SW Side	Facing NE Facing	
Context No	Depth	Deposit Description	
1000	0.00 – 0.24m	Levelling Layer. Mid grey brown, loose sand, silt and clay & modern CBM debris	
1001	0.24 – 0.92m	Agricultural Subsoil. Light orange grey, friable sandy silt	
1002	0.92 m+	Natural Drift Geology. Mid yellow orange, loose silty sand and gravel	

#### Context Descriptions

Feature Context	Feature Type & Description (m)	Layer/Fill Context	Layer/Fill Description	Spot Date	Finds /g (sherds or number)	Other
1003	Construction Cut (2.30+ x 1.35 x 0.23m) Oval in plan, steep sides, concave base	1005	Mid orange brown, friable sand, silt and clay & CBM debris associated with structure construction and demolition	Modern 20 <sup>th</sup> Century	5 (1) blue and white china – Not retained	Aligned NE/SW. Cut by Levelling Layer 1000 & Rubbish Pit 1003
1004	Brick Structure (1.80+ x 0.48 x 1.20m+) linear in plan, 9 + courses of irregular stretcher brick work bonded with lime mortar					
1006	Rubbish Pit (1.29+ x 1.43+ x 0.99+m) Elongated oval in plan, very steep sides, flat base	1007	Mid grey brown, compact sand, silt and clay with CBM debris	Modern 20 <sup>th</sup> Century	Unidentified metalwork, white plastic tubing – Not retained	Cut through modern Levelling Layer 1000 & Pit 1003
1008	Rubbish Pit (1.04 + x 0.50 + x 0.86 m+) Elongated oval in plan, steep sloping sides, irregular base	1009	Dark grey brown, compact sand, silt and clay mixed with hard-core and rubble	Modern 20 <sup>th</sup> Century	Contained plastic sheeting, building debris and metal pipe – Not retained	Cuts 1000 & 1010
1010	Rubbish Pit (4.17 + x 1.80 + x 1.00 m+) Large irregular elongated oval in plan. Very steep almost vertical sides, irregular base	1011	Dark brown grey, loose sandy silt	Modern 20 <sup>th</sup> Century	Contained parts of a fridge, metal barrel and a bike – Not retained	Cut by 1008

### TRENCH 2

#### Deposit Table

Trench No 2	Orientation NE - SW	Height AOD 21.40m	Shot No DP 6
Sample Section No 2	Location NE Side	Facing SW Facing	
Context No	Depth	Deposit Description	
1000	0.00 – 0.31m	Levelling Layer. Mid grey brown, loose sand, silt and clay & modern CBM debris	
1001	0.31 – 0.81m	Agricultural Subsoil. Light orange grey, friable sandy silt	



1002	0.81 m+	Natural Drift Geology. Mid yellow orange, loose silty sand and gravel.
------	---------	--

### Context Descriptions

Feature Context	Feature Type & Description (m)	Layer/Fill Context	Layer/Fill Description	Spot Date	Finds /g (sherds or number)	Other
1012	Rubbish Pit (4.27 x 0.32+ x 1.01m+) Elongated oval in plan, gentle sloping sides, irregular base	1013	Mid orange grey, compact sand, silt and clay mixed with hard-core and rubble	Modern 20 <sup>th</sup> Century	Contained building debris- Not retained	Cut by 1000



## APPENDIX 2 OASIS SHEET

**OASIS ID: britanni1-157030**

### Project details

#### Project name

#### Short description of the project

46-48 High Street, Needham Market, Suffolk; Trial Trench Evaluation  
In August 2013 Britannia Archaeology Ltd (BA) undertook an archaeological trial trench evaluation on 46 - 48 High Street, Needham Market, Suffolk (NGR TM 089 550) in advance of the residential development of the site. Background research for the project indicated that evidence for Medieval and Post-medieval back-yard/industrial activity associated with the buildings of the Medieval Town Core would most likely be encountered. The evaluation revealed five phases of activity, the most recent phase comprised the laying of the concrete car park. This surface was removed prior to excavation of the trial trenches. A second phase of modern activity comprising rubbish pits 1006 and 1008 cut through Levelling Layer 1000. This layer 1000 formed the third phase of activity truncating and sealing existing modern features and preparing the site for the laying of the concrete. The fourth phase of modern activity comprised rubbish pits and an early modern wall (1004) relating to structures associated with the buildings fronting High Street. The final phase relates to earlier agricultural activity and was a homogenous subsoil layer (1001). Despite the high potential for medieval and post medieval back-yard/industrial activity no features predating the early modern period were present.

Start: 19-08-2013 End: 20-08-2013

#### Project dates

#### Previous/future work

#### Any associated project reference codes

#### Type of project

#### Site status

#### Current Land use

#### Monument type

#### Significant Finds

#### Methods & techniques

#### Development type

#### Prompt

#### Position in the planning process

#### Project location

No / No

NDM035 - Sitecode

Field evaluation

None

Other 13 - Waste ground

MODERN BUILDINGS Modern

NONE None

"Sample Trenches"

Small-scale (e.g. single house, etc.)

Direction from Local Planning Authority - PPS

After full determination (eg. As a condition)

#### Country

England

#### Site location

SUFFOLK MID SUFFOLK NEEDHAM MARKET 46-48 High Street, Needham Market, Suffolk

#### Study area

0 Hectares

#### Site coordinates

TM 089 550 52 1 52 09 11 N 001 03 14 E Point

#### Height OD / Depth

Min: 20.29m Max: 20.59m

#### Project creators

#### Name of Organisation

#### Project brief originator

Britannia Archaeology Ltd

Local Planning Authority (with/without advice from County/District Archaeologist)

Tim Schofield

#### Project design originator

#### Project director/manager

Martin Brook

#### Project supervisor

Martin Brook

#### Type of sponsor/funding

Developer



**body**

**Project archives**

**Physical Archive Exists?**

No

**Physical Archive recipient**

SCCAS/CT

**Physical Archive ID**

NDM035

**Digital Archive recipient**

Suffolk HER

**Digital Archive ID**

NDM035

**Digital Contents**

"Stratigraphic", "Survey"

**Digital Media available**

"Database" 'Images raster / digital photography' 'Images vector'  
'spread sheets' 'Survey' 'Text'

**Paper Archive recipient**

Suffolk HER

**Paper Archive ID**

NDM035

**Paper Contents**

"Stratigraphic" 'Survey'

**Paper Media available**

"Context sheet", "Correspondence", "Drawing", "Map", "Microfilm",  
"Miscellaneous Material", "Photograph", "Plan", "Report", "Section",  
"Survey "

**Project bibliography 1**

**Publication type**

Grey literature (unpublished document/manuscript)

**Title**

46 - 48 HIGH STREET, NEEDHAM MARKET, SUFFOLK,  
ARCHAEOLOGICAL EVALUATION

**Author(s)/Editor(s)**

Brook, M.

**Other bibliographic details**

R1034

**Date**

2013

**Issuer or publisher**

Britannia Archaeology LTD

**Place of issue or publication**

Stowmarket, Suffolk

**Description**

A4 bound report with A3 fold-out figures

**URL**

[www.britannia-archaeology.com](http://www.britannia-archaeology.com)

**Entered by**

Martin Brook ([martin@britannia-archaeology.com](mailto:martin@britannia-archaeology.com))

**Entered on**

25 September 2013



## Appendix 3

### 3.1 Events Table

Event ID	Event Name	E	N	Pref. Code	Description
ESF19271	8 High Street, Needham Market	609011	254830	NDM 023	Continuous monitoring of footings for extension to C16th timber framed house revealed no archaeological finds or features. Project status: Complete Yes, validated Yes. Previous/Future Work: Previous No, Future Not known.
ESF19311	2 Crown Street, Needham Market	608894	255232	NDM 020	Monitoring of small development (house extension) No archaeology found Project status: Complete Yes, Validated Yes Previous/Future Work: Previous No, Future Not known Planning Application No. 1856/06
ESF19481	Woodwards Lane, High Street	608703	255121	NDM 024	Monitoring of footing trenches revealed no archaeological features or finds (S1). Everett L, SCCAS 2007/199.
ESF19499	139 High Street, Needham Market	608665	255282	NDM Misc	Monitoring of footing trenches revealed two yard surfaces of probable post medieval date, overlying undisturbed natural subsoil. Gardner R, SCCAS monitoring 2006/105
ESF19539	Sommers M, SCCAS	608554	255350	NDM 018	Monitoring of residential development. No significant archaeology identified. Project status: Complete Yes, Validated Yes Previous/Future Work: Previous No, Future No Planning Application No. 1134/03 monitoring 2004/003
ESF19545	10 Hawksmill Street	608854	255318	NDM 019	Condition report for two spigot mortar emplacements Project status: Complete Yes, Validated Yes Previous/Future Work: Previous No, Future Not known HER event no. NDM 019 Planning Application No. 424/04, Field observation,
ESF19724	10 Hawksmill Street	608854	255318	NDM 019	Monitoring of groundworks only revealed 1.6m of made-ground Project status: Complete Yes, Validated Yes Previous/Future Work: Previous No, Future No Associated Identifiers: HER event no. NDM 019 Planning Application No. 424/04 NMR No. 1444011
ESF20034	Land Adjacent to The Three Tuns, Hawks Mill Lane,	608736	255310	NDM Misc	Despite the sites location within the core of the medieval town, no evidence for concentrated occupation or other activity was identified, either as artefactual evidence or incised features. However, this may be a result of the significant modern





	Needham Market					disturb. Monitoring.
ESF20035	12 Crown Street, Needham Market	608931	255177			Monitoring of garage footings revealed only garden soil and make-up layers, no archaeological features or finds were found. Archaeological monitoring.
ESF20094	St Mary's Bridge Survey, Needham Market	608944	255405	NDM 021		An archaeological investigation, consisting of a documentary search, survey and monitoring was undertaken as part of a programme of work to repair St Mary's Bridge, Needham Market. The current concrete bridge has stood since 1922 but beneath it timbers.
ESF20210	Sparrows Yard, Crown Street, Needham Market	608998	255086	NDM 029		Monitoring of the groundworks revealed no archaeological features or finds. Monitoring on land opposite.
ESF20210	Sparrows Yard, Crown Street, Needham Market	608998	255086	NDM 029		Monitoring of the groundworks revealed no archaeological features or finds. Monitoring on land opposite.
ESF21244	Bosmere Primary School Needham Market	608585	254803	NDM 028		Evaluation and Monitoring

### 3.2 Monuments Ellipse Table

Mon UID	Name	E	N	Pref. Code	Period	Mon. Types	Summary
MSF11555		609200	255400	CRM 024	19th century to Modern	WINDMILL, DOVECOTE	Post mill, moved from CRM 023 before 1880, converted into a dove-cote circa 1860.
MSF1586	7 Priestley Road	608615	254975	NDM 005	Roman	FINDSPOT	Rom coin of Trajan (AD 98-117) (RIC 385).
MSF16373	95 High Street	608790	255110	NDM 012	Roman	ARTEFACT SCATTER	Rom & Med pottery recovered during development (of small extension) to rear of 95 High Street by(?) Mrs Sheila Herring (S1).
MSF16374	95 High Street	608790	255110	NDM 012	Medieval	ARTEFACT SCATTER	Rom & Med pottery recovered during development (of small extension) to rear of 95 High Street by(?) Mrs Sheila Herring (S1).
MSF16625		608860	255430	NDM 015	18th century to 19th	BRIDGE	Bridge shown on Hodkinson's 1783 map, on line of former course of River Gipping shown on Saxton's and Speede's maps, 1575 and 1610 (S2)(S3).



						century			
MSF5357	111 High Street	608710	255160	NDM 002		Medieval	ARTEFACT SCATTER		Sherds, grey ware, square section rim, sagging base.
MSF5359	Primary School, Quintin Road.	608600	254800	NDM 004		Roman	ARTEFACT SCATTER		Pottery.

### 3.3 Monuments Region Table

Mon. UID	Name	E	N	Pref. Code	Period	Mon. Types	Summary
MSF11325		609025	255061	NDM Misc	19th century to 20th century	GAS WORKS	Needham Market town gas works, built 1847 (S1).
MSF13644	Church of St John the Baptist	608770	255180	NDM 007	Medieval	CHURCH	Church of St John the Baptist: Hammerbeam roof, arched braces supporting them are hidden by a boarded coving.
MSF14022	The Pightle	608885	255135	NDM 008	Early Mesolithic to Late Iron Age	FEATURE, RING DITCH, PIT, DITCH	May 1993: Two trial trenches were dug exposing the subsoil surface.
MSF14023	The Pightle	608885	255135	NDM 008	Roman	SITE	May 1993: During trial trenching a number of archaeological features were exposed, one of which contained Rom pottery.
MSF14024	The Pightle	608885	255135	NDM 008	Saxon	FEATURE, PIT, DITCH, GRUBENHAUS	May 1993: Two trial trenches with a total length of 97.5m were machine dug in advance of development.
MSF14025	The Pightle	608885	255135	NDM 008	Medieval	FEATURE, POST HOLE, OVEN, PIT, SITE	May 1993: Trial trenching exposed a number of Med features including post holes, pits and a possible ditch.
MSF23210	Gooserye Farm; The Old Hall; Bridge Farm (1880s); Stanford Hall	609100	255174	CRM 057	Medieval to Post Medieval	MOAT, HOUSE	Stanford (or Srunford?) Hall named (unclearly) and depicted as substantial building in centre of rectilinear moated enclosure (entrance to S) on OS 1st ed map of 1837. Listed Building.



	(1836)							
MSF23643	139 High Street	608665	255282	NDM Misc	Post Medieval	YARD	Monitoring of footing trenches revealed two yard surfaces of probable post medieval date, overlying undisturbed natural subsoil.	
MSF23700	10 Hawksmill Street	608849	255335	NDM 019	Second World War	SPIGOT MORTAR EMPLACEMENT	Two spigot mortar emplacements, to defend the river crossing.	
MSF23700	10 Hawksmill Street	608849	255335	NDM 019	Second World War	SPIGOT MORTAR EMPLACEMENT	Two spigot mortar emplacements, to defend the river crossing.	
MSF23966	Needham Market	608847	255005	NDM 026	Medieval	TOWN, MARKET	The Medieval town of Needham Market.	
MSF23967	Friend's Meeting House	608787	255057	NDM 027	Post Medieval	CEMETERY, CHAPEL	Friend's Meeting House (rear of Post Office, 89 High Street) - Quaker meeting place (Plymouth Brethren Chapel) and burial ground (shown on 1880s OS map - others not checked).	
MSF24369	St Mary's Bridge Survey, Needham Market	608944	255406	NDM 021	Post Medieval	BRIDGE	Archaeological investigation, documentary, survey and monitoring identified timbers and brick abutments probably contemporary with the construction of the navigation c.1793.	
MSF24814	Creeting Lock	608910	255518	CRM 064	Post Medieval	LOCK	Lock on River Gipping shown on 1880's O.S. map.	
MSF24849	Hawks Mill (1880s)	608854	255407	NDM 022	Post Medieval	WATERMILL, LEAT	Hawks (water) Mill on River Gipping. Former mill (construction date unknown) mapped by Hodkinson (1783) and Bowen (1755). Replacement built 1884.	

### 3.4 Listed Building Table

Design. UID	Name	Grade	E	N	Ref	Curators Notes
DSF3966	GOOSERYE FARMHOUSE	II	609046	255441	279317	Type and date: Late C15 or Early C16 OPEN HALL HOUSE. Date: from 1467 to 1532 Type and date: Late C15 or Early C16 FARMHOUSE. Date: from 1467 to 1532



DSF4308		II	608757	255294	406991	Type and date: Mid C16 OPEN HALL HOUSE. Date: from 1533 to 1566 Type and date: Late C15 or Early C
DSF4342	CHAIN HOUSE	II	609005	254761	407543	Type and date: C15 OPEN HALL HOUSE. Date: from 1400 to 1499 Type and date: C15 TIMBER FRAMED HOUSE. Date: from 1400 to 1499 Type and date: C19 HOUSE. Date: from 1800 to 1899 Type and date: PUBLIC HOUSE. Type and date: C16 TIMBER FRAMED HOUSE. Date: from 1500 to 1599 Type and date: C16 FARMHOUSE. Date: from 1500 to 1599 Type and date: c1800 FARMHOUSE. Date: from 1780 to 1820 Type and date: C19 FARMHOUSE. Date: from 1800 to 1899 Type and date: C20
DSF4343		II	608973	254814	436905	Type and date: Mid C16 JETTIED HOUSE. Date: from 1533 to 1566 Type and date: C19 HOUSE. Date: from 1800 to 1899
DSF4344	THE OLD TOWN HALL	II	608871	254968	436911	Type and date: 1866 TOWN HALL. Date: 1866 Type and date: Now SHOP. Type and date: DATE STONE.
DSF4345		II	608810	255051	436919	Type and date: Early C15 TIMBER FRAMED HOUSE. Date: from 1400 to 1432 Type and date: Early C15 OPEN HALL HOUSE. Date: from 1400 to 1432 Type and date: c1600 HOUSE. Date: from 1580 to 1620 Type and date: Mid C19 HOUSE. Date: from 1833 to 1866



DSF4346	FORMER QUAKER MEETING HOUSE BEHIND NUMBERS 87 AND 89 HIGH STREET	II	608786	255052	436921	Type and date: c1772 FRIENDS MEETING HOUSE. Date: from 1752 to 1792 Type and date: C19 FRIENDS MEETING HOUSE. Date: from 1800 to 1899 Type and date: C18/C19 GRAVESTONE. Date: from 1700 to 1899 Type and date: OUTBUILDING. Type and date: c1772 TIM
DSF4347		II*	608782	255092	436923	Type and date: c1600 TIMBER FRAMED HOUSE. Date: from 1580 to 1620 Type and date: Early C18 HOUSE. Date: from 1700 to 1732 Type and date: C18 and C19 VICARAGE. Date: from 1700 to 1899
DSF4348	THE LIMES HOTEL	II*	608772	255121	436925	Type and date: c1500 TIMBER FRAMED BUILDING. Date: from 1480 to 1520 Type and date: Late C16 BUILDING. Date: from 1567 to 1599 Type and date: Late C18 BUILDING. Date: from 1767 to 1799 Type and date: 1771 BUILDING. Date: 1771 Type and date: INN.
DSF4349		II	608888	254997	436943	Type and date: Early C16 JETTIED HOUSE. Date: from 1500 to 1532 Type and date: Late C16 HOUSE. Date: from 1567 to 1599 Type and date: SHOP.
DSF4350		II	608827	255090	436948	Type and date: Late C19 HOUSE. Date: from 1867 to 1899 Type and date: C16 STRUCTURE. Date: from 1500 to 1599 Type and date: C18 STRUCTURE. Date: from 1700 to 1799
DSF4351		II	608684	255306	436961	Type and date: Mid or Late C16 TIMBER FRAMED HOUSE. Date: from 1533 to 1566





DSF4352		II	608788	255193	436968	Type and date: C19 HOUSE. Date: from 1800 to 1899 Type and date: Late C15 WEALDEN HOUSE. Date: from 1467 to 1499 Type and date: C17 HOUSE. Date: from 1600 to 1699 Type and date: C18 HOUSE. Date: from 1700 to 1799 Type and date: C19 HOUSE. Date: from 1800 to 1899
DSF4353	RAILWAY STATION	II	609114	254881	436973	Type and date: 1849 RAILWAY STATION. Date: 1849 Type and date: WALL. Type and date: GATE. Type and date: LIGHT ENGINEERING WORKS.
DSF4354		II	608818	255038	436917	Type and date: c1500 TIMBER FRAMED HOUSE. Date: from 1480 to 1520 Type and date: c1500 CROSS PASSAGE HOUSE. Date: from 1480 to 1520 Type and date: C19 HOUSE. Date: from 1800 to 1899 Type and date: C20 HOUSE. Date: from 1900 to 1999
DSF4355		II	609032	254778	436935	Type and date: Mid C17 FREE SCHOOL. Date: from 1633 to 1666 Type and date: Mid C17 TIMBER FRAMED BUILDING. Date: from 1633 to 1666 Type and date: GUILDHALL. Type and date: Late C15 or Early C16 ARCHITECTURAL FRAGMENT. Date: from 1467 to 1532
DSF4359	OSTLER'S LODGE	II	608854	255055	436947	Type and date: Mid or Late C16 STABLE. Date: from 1533 to 1599 Type and date: Mid or Late C16 TIMBER FRAMED BUILDING. Date: from 1533 to 1599 Type and date: HOUSE.



DSF4361		II	608802	255148	436952	Type and date: c1980 HOUSE. Date: from 1975 to 1985 Type and date: Early or Mid C16 JETTIED HOUSE. Date: from 1500 to 1566 Type and date: Early C19 HOUSE. Date: from 1800 to 1832 Type and date: Now BUTCHERS SHOP. Type and date: C19 SHOP. Date: from 1800 to 1899 Type and date: C17 HOUSE.
DSF4363	SUNSET BLINDS AND THE RELIC SHOP	II	608744	255217	436957	Type and date: Early or Mid C19 BLACKSMITHS WORKSHOP. Date: from 1800 to 1866 Type and date: Early or Mid C19 TIMBER FRAMED BUILDING. Date: from 1800 to 1866 Type and date: C20 SHOP. Date: from 1900 to 1999
DSF4364	PROSPECT HOUSE	II	609039	254762	436964	Type and date: Pre c1800 STRUCTURE. Type and date: c1800 HOUSE. Date: from 1780 to 1820
DSF4368	OFFICE AND WORKSHOP OF F SPARROW AND SONS (BUILDERS) LIMITED, 20 METRES SOUTH WEST OF NUMBER 101 HIGH STREET	II	608739	255112	437907	Type and date: c1520-1550 TIMBER FRAMED BUILDING. Date: from 1520 to 1550 Type and date: c1520-1550 STABLE. Date: from 1520 to 1550 Type and date: c1520-1550 BARN. Date: from 1520 to 1550 Type and date: c1800 STABLE. Date: from 1780 to 1820
DSF4417	THE CROFT	II	608982	254863	436938	Type and date: Now COMMERCIAL OFFICE. Type and date: Early C17 TIMBER FRAMED HOUSE. Date: from 1600 to 1632 Type and date: Mid C19 HOUSE. Date: from 1833 to 1866



DSF4420	HALLGARTH HOUSE AND VARIATIONS	II	608686	255266	436933	Type and date: Mid C15 JETTIED HOUSE. Date: from 1533 to 1566 Type and date: 1482 DATE STONE. Date: 1482 Type and date: 1716 DATE STONE. Date: 1716 Type and date: Late C20 SHOP. Date: from 1967 to 1999 Type and date: HAIRDRESSERS SALON.
DSF4421		II	608824	255030	436915	Type and date: Early or Mid C16 JETTIED HOUSE. Date: from 1500 to 1566 Type and date: C18/C19 HOUSE. Date: from 1700 to 1899 Type and date: C17 HOUSE. Date: from 1600 to 1699 Type and date: C20 SHOP. Date: from 1900 to 1999 Type and date: COMMER
DSF4422	THE ALMSHOUSES	II	608865	254983	436912	Type and date: C16 or C17 ALMSHOUSE. Date: from 1500 to 1699 Type and date: C16 or C17 TIMBER FRAMED HOUSE. Date: from 1500 to 1699 Type and date: 1836 ALMSHOUSE. Date: 1836 Type and date: 1836 PLAQUE. Date: 1836
DSF4423		II	608786	255084	436922	Type and date: C15 OPEN HALL HOUSE. Date: from 1400 to 1499 Type and date: C15 JETTIED HOUSE. Date: from 1400 to 1499 Type and date: C17 HOUSE. Date: from 1600 to 1699 Type and date: C20 HOUSE. Date: from 1900 to 1999
DSF4424		II	608743	255224	436958	Type and date: Late C16 or Early C17 TIMBER FRAMED HOUSE. Date: from 1567 to 1632 Type and date: C19 HOUSE. Date: from 1800 to 1899 Type and date: C20 HOUSE. Date: from 1900 to 1999



DSF4425		II	608676	255316	436963	Type and date: C15 or Early C16 TIMBER FRAMED HOUSE. Date: from 1400 to 1532 Type and date: Mid C19 HOUSE. Date: from 1833 to 1866 Type and date: C15 or Early C16 OPEN HALL HOUSE. Date: from 1400 to 1532
DSF4426		II	608796	255184	436970	Type and date: Possibly C15 or Early C16 TIMBER FRAMED HOUSE. Date: from 1400 to 1532 Type and date: C18 and C19 HOUSE. Date: from 1700 to 1899
DSF4427	BAILEYS PLAICE AND THE SWAN INN	II	608982	254804	436904	Type and date: C17 TIMBER FRAMED HOUSE. Date: from 1600 to 1699 Type and date: C19 HOUSE. Date: from 1800 to 1899 Type and date: PUBLIC HOUSE. Type and date: SHOP.
DSF4428		II	608957	254842	436907	Type and date: C16 TIMBER FRAMED HOUSE. Date: from 1500 to 1599 Type and date: Early C19 HOUSE. Date: from 1800 to 1832 Type and date: C17 HOUSE. Date: from 1600 to 1699
DSF4445	VALLEY HOUSE	II	608786	255449	407539	Type and date: c1600 TIMBER FRAMED BUILDING. Date: from 1580 to 1620 Type and date: Mid C18 HOUSE. Date: from 1733 to 1766 Type and date: C18 and C19 HOUSE. Date: from 1767 to 1899
DSF4446		II	608826	255161	406985	Type and date: C14 TIMBER FRAMED BUILDING. Date: from 1300 to 1399 Type and date: C19 and Earlier HOUSE.
DSF5116	NUMBER 2 AND BOND'S FISH SHOP, (INCLUDING ATTACHED REAR RANGE NOW AN	II	608814	255145	406983	



	OUTBUILDING OF THE BULL INN)							
DSF5117		II	608757	255294	406990			
DSF5118	ELTON HOUSE	II	608738	255233	407542			
DSF5132	CORONATION COTTAGE	II	608678	255312	436962			
DSF5135	DOCTOR'S SURGERY	II	608942	254873	436909			
DSF5144	DENTIST'S SURGERY AND NUMBER 129 HIGH STREET (BARCLAYS BANK)	II	608723	255207	406981			
DSF5571		II	608822	255149	406984			
DSF5572		II	609055	254798	406986			
DSF5574	BARN, 40 METRES SOUTH WEST OF NUMBER 1, (CHAIN HOUSE)	II	608983	254717	407545			
DSF5585		II*	608738	255167	436928			
DSF5586		II	608702	255252	436932			
DSF5587	UNITED REFORMED CHURCH	II	608922	254960	436941			
DSF5588		II	609042	254744	436965			
DSF5589		II	608793	255188	436969			
DSF5590		II	608804	255177	436971			
DSF5591		II	608663	255245	436931			
DSF5607	NUMBERS 110 (LAMPS) WITH OUTBUILDINGS ATTACHED TO REAR AND NUMBER 112	II	608725	255262	436959			
DSF5609		II	608748	255148	436927			
DSF5617		II	608996	254778	407547			



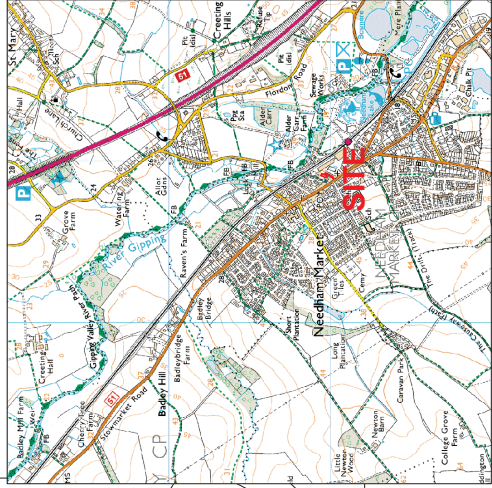
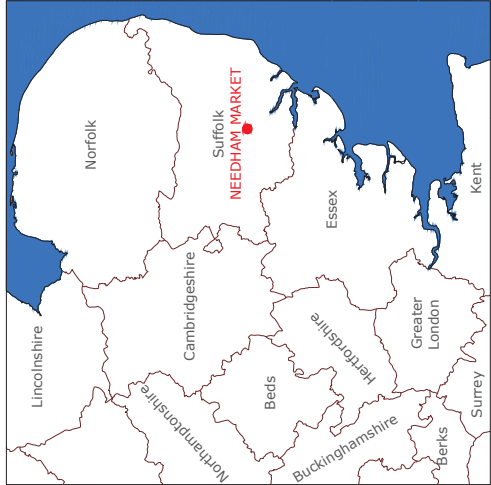


46 – 48 High Street, Needham Market, Suffolk  
Archaeological Evaluation

DSF5618		II*	608813	255135	406982		
DSF5974		II	608776	255325	406992		
DSF5984	LONGVILLE HOUSE	II	608796	255296	407541		
DSF5985	THE SWAN INN	II	608976	254790	436900		
DSF5986		II	608962	254833	436906		
DSF5987	SILVER BIRCHES	II	608655	255297	436934		
DSF5988		II	608999	254836	436936		
DSF5989		II	608990	254853	436937		
DSF5990		II	608881	255008	436944		
DSF5991	PILLAR HOUSE	II	608791	255158	436953		
DSF5992		II	608756	255204	436956		
DSF5993	CROWLEIGH	II	608854	255001	436913		
DSF6008	BECK HOUSE	II	608824	255030	436916		
DSF6009	THE RAMPANT HORSE INN	II	609036	254806	436972		
DSF6017	HAWKS MILL (INCLUDING BRIDGE BENEATH ROAD ATTACHED TO WEST SIDE)	II	608880	255432	407540		
DSF6397	UVEDALE FARMHOUSE	II	609148	254680	406987		
DSF6398		II	609126	254706	406988		
DSF6399	HAWKSMILL COTTAGE	II	608785	255341	407538		
DSF6413	BARN 60 METRES SOUTH OF NUMBER 1 (CHAIN HOUSE)	II	608995	254702	407546		
DSF6414		II	608769	255130	436926		
DSF6415		II	608712	255273	436960		
DSF6419	NUMBERS 40	II	608896	254973	436942		



	(PARSONS), 40A, 42 AND 44 INCLUDING ATTACHED OUTBUILDINGS							
DSF6421		II	608811	255118	436950			
DSF6422	CHURCH OF ST JOHN THE BAPTIST	I	608775	255177	436954			
DSF6423	THE ANCIENT HOUSE	II*	608797	255250	436966			
DSF6434		II	608878	255022	436945			
DSF6435	BUGS BAR	II	608776	255100	436924			
DSF6770	BUCK OF FORMER POST MILL AT ALDER CARR FARM	II	609129	255256	279318			
DSF6816		II	608784	255337	406993			
DSF6831		II	608951	254852	436908			
DSF6832	CLOVELLY	II	608842	255006	436914			
DSF6833		NG	608728	255182	436930			
DSF6834		II	608965	254882	436939			
DSF6848		II	608961	254896	436940			
DSF6849		II	608805	255065	436920			
DSF6850		II	608729	255173	436929			
DSF6851		II	608861	255045	436946			
DSF6852		II	608820	255109	436949			
DSF6853		II	608760	255198	436955			
DSF6854		II	608784	255201	436967			
DSF6856	OUTBUILDING 20 METRES SOUTH WEST OF NUMBER 1 (CHAIN HOUSE)	II	609021	254739	407544			



	Concrete Crush Spoilheaps
	In Situ Concrete Crush
	Trench Locations
	Proposed Development
	Site Boundary

NGR: TM 089 550  
REPORT NUMBER: 1034

PROJECT: 46-48 HIGH STREET, NEEDHAM MARKET, SUFFOLK

CLIENT: MR PETER BREITSPRECHER

DESCRIPTION: PROPOSED DEVELOPMENT & TRENCH LOCATION PLAN

BRITANNIA ARCHAEOLOGY LTD



115 OSPREY DRIVE, STOWMARKET, SUFFOLK, IP14 5UX

T: 01449 763034  
E: info@britannia-archaeology.com  
W: www.britannia-archaeology.com

SCALE: 1:500  
0 20m

PLOT: A3  
APPROVED: MB  
VERSION: 01

DATE: AUG 2013  
AUTHOR: TPS  
FIGURE: 01



	Post-medieval Region Record
	Post-medieval Monument Record
	Medieval Region Record
	Listed Building Monument Record
	500m HER Search Radius
	Site Boundary

NGR: TM 089 550  
REPORT NUMBER: 1034

PROJECT: 46-48 HIGH STREET, NEEDHAM MARKET, SUFFOLK

CLIENT: MR PETER BREITSPRECHER

DESCRIPTION: HER SEARCH DATA PLAN

BRITANNIA ARCHAEOLOGY LTD



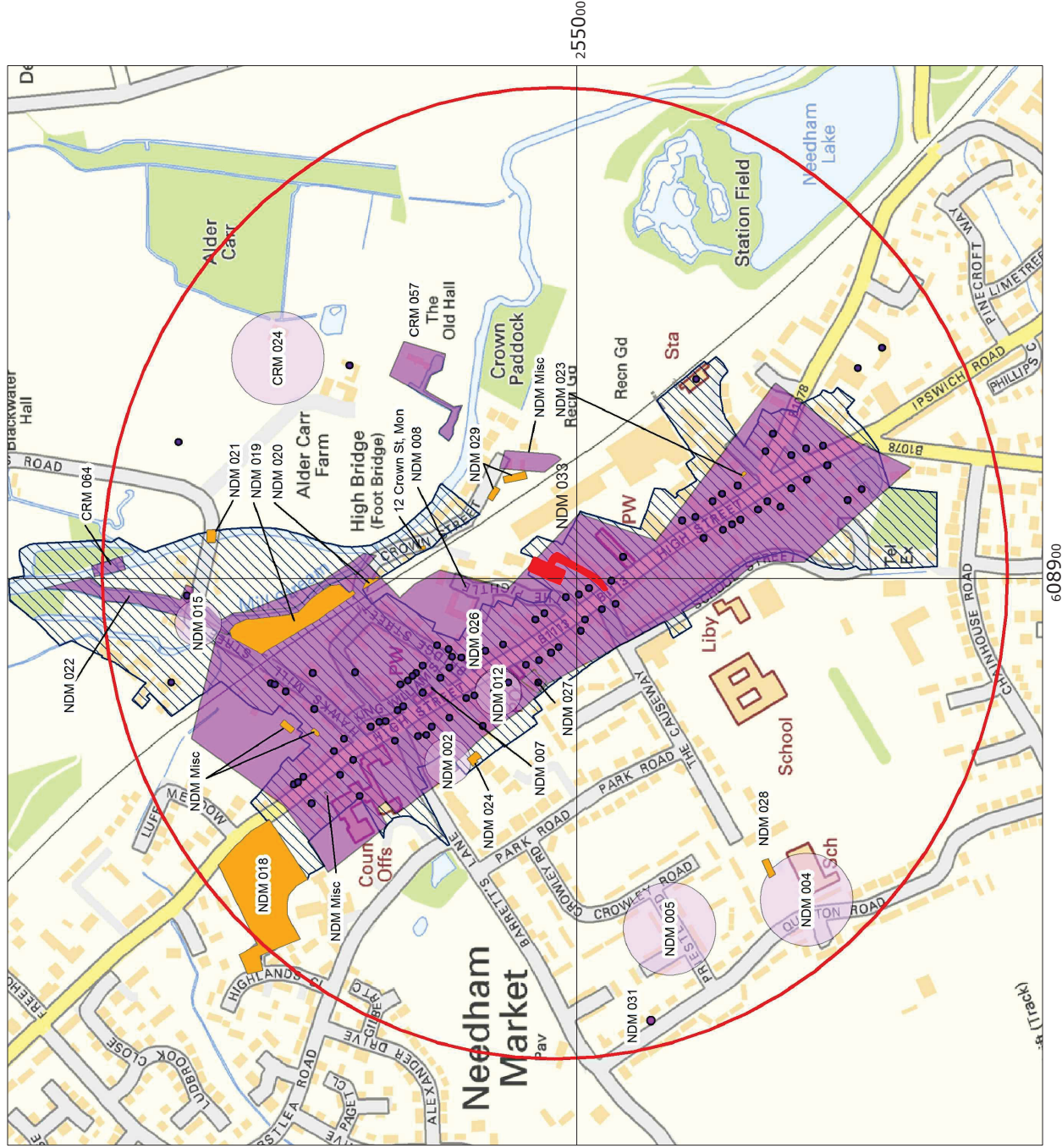
115 OSPREY DRIVE, STOWMARKET, SUFFOLK, IP14 5UX

T: 01449 763034  
E: info@britannia-archaeology.com  
W: www.britannia-archaeology.com

SCALE: 1:5000  
0 200m

PLOT: A3  
APPROVED: MB  
VERSION: 01

DATE: AUG 2013  
AUTHOR: TPS  
FIGURE: 02





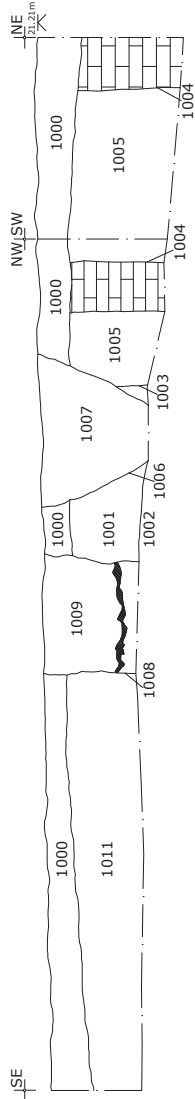


DP3 Sample Section 1, Post-excavation, Looking SW

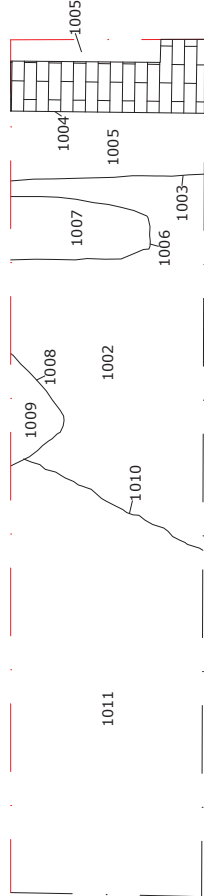


DP4 Trial Trench 1, Post-excavation, Looking NW

Sample Section 1



Plan of Trial Trench 1



Sample Section Location

Plastic Sheetting

Brick Work

NGR: TM 089 550  
REPORT NUMBER: 1034

PROJECT:  
46-48 HIGH STREET, NEEDHAM  
MARKET, SUFFOLK

CLIENT:  
MR PETER BREITSPRECHER

DESCRIPTION:

TRENCH 1, ARCHAEOLOGICAL DP'S,  
SECTION & PLAN

BRITANNIA ARCHAEOLOGY LTD



115 OSPREY DRIVE, STOWMARKET,  
SUFFOLK, IP14 5UX

T: 01449 763034  
E: info@britannia-archaeology.com  
W: www.britannia-archaeology.com

SCALE:

1:50

0

2m

PLOT:

A3

APPROVED:

MB

VERSION:

01

DATE:

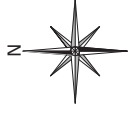
AUG 2013

AUTHOR:

TPS

FIGURE:

03

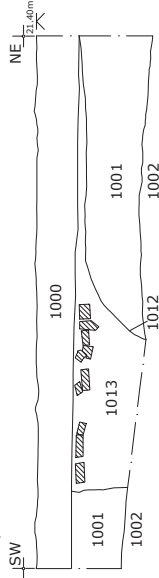


DP5 Trial Trench 2, Post-excavation, Looking NE

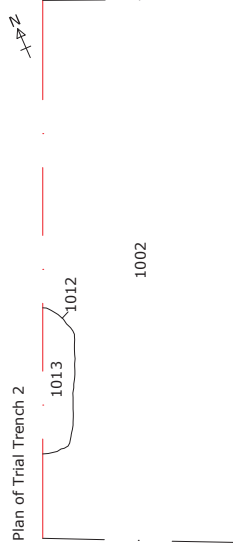


DP6 Trial Trench 2, Sample Section 2, Looking North

Sample Section 2



Plan of Trial Trench 2



Sample Section Location	
	Ceramic Building Material
NGR: TM 089 550	REPORT NUMBER: 1034
PROJECT: 46-48 HIGH STREET, NEEDHAM MARKET, SUFFOLK	
CLIENT: MR PETER BREITSPRECHER	
DESCRIPTION: TRENCH 2, ARCHAEOLOGICAL DP'S SECTION & PLAN	
BRITANNIA ARCHAEOLOGY LTD	
115 OSPREY DRIVE, STOWMARKET, SUFFOLK, IP14 5UX	
T: 01449 763034 E: info@britannia-archaeology.com W: www.britannia-archaeology.com	
SCALE: 1:50	
PLOT: A3	APPROVED: MB
DATE: AUG 2013	AUTHOR: TPS
VERSION: 01	
FIGURE: 04	