



YORK ARCHAEOLOGICAL TRUST



**THE UNIVERSITY OF YORK,
HESLINGTON EAST, YORK**

ASSESSMENT REPORT ILLUSTRATIONS

by B. Antoni, M. Johnson & J.M. McComish

REPORT NUMBER 2009/48



YORK ARCHAEOLOGICAL TRUST

York Archaeological Trust undertakes a wide range of urban and rural archaeological consultancies, surveys, evaluations, assessments and excavations for commercial, academic and charitable clients. It can manage projects, provide professional advice and monitor archaeological works to ensure high quality, cost effective archaeology. Its staff have a considerable depth and variety of professional experience and an international reputation for research, development and maximising the public, educational and commercial benefits of archaeology. Based in York its services are available throughout Britain and beyond.



© 2009 York Archaeological Trust for Excavation and Research Limited

Registered Office: 47 Aldwark, York, UK, YO1 7BX

Phone: +44 (0)1904 663000 Fax: +44 (0)1904 663024

Email: archaeology@yorkat.co.uk Internet: <http://www.yorkarchaeology.co.uk>

York Archaeological Trust is a Registered Charity No. 509060
A Company Limited by Guarantee Without Share Capital Registered in England No. 1430801

CONTENTS

page

Figures

3.	A1, Phase 3 – 4 features	1
4.	A1, Phases 102 – 104 features.....	2
5.	A1, Phase 5 features.....	3
6.	A1, Phase 6 – 7 features	4
7.	A1, Phase 8 features.....	5
8.	A1, Phase 9 features.....	6
9.	A1, Phase 11 features.....	7
10.	A1, Phase 14 features.....	8
11.	A1, Phase 15 – 16 features	9
12.	A1, Phase 17 features.....	10
13.	A1, Phase 18 – 19 features	11
14.	A1, Phase 20 features.....	12
15.	A1, Phase 21 features.....	13
16.	A1, Phase 22 features.....	14
17.	A1, Phase 23 – 24 features	15
18.	A1, Phases 105 – 111 features.....	16
19.	A1, detail of enclosure related features	17
20.	A1, detail of enclosure ring-gullies	18
21.	A1, detail of ring-gullies, groups 3 and 17	19
22.	A1, detail of ring-gullies, groups 4, 5, 8 and 9	20
23.	A1, Phase 112 features	21
24.	A1, Phase 113 features	22
25.	A2, features pre-dating the Iron Age enclosure complex	23
26.	A2, detail of the southern end of the curvilinear ditches.....	24
27.	A2, Iron Age enclosure complex.....	25

28.	A2, detail of Iron Age enclosure complex	26
29.	A2, detail of Iron Age roundhouses	27
30.	A2, detail of Iron Age ring-gullies.....	27
31.	A2, lattice-like field system and Roman features.....	28
32.	A2, detail of Roman features at the southern end of the area	29
33.	A2, undated, medieval, post-medieval and modern features	30
34.	Trenches L1-2 features	31
35.	Evaluation trenches 12-17 Roman and undated features	31
36.	Evaluation trenches 12-17 Medieval and modern features	32

1. ILLUSTRATIONS

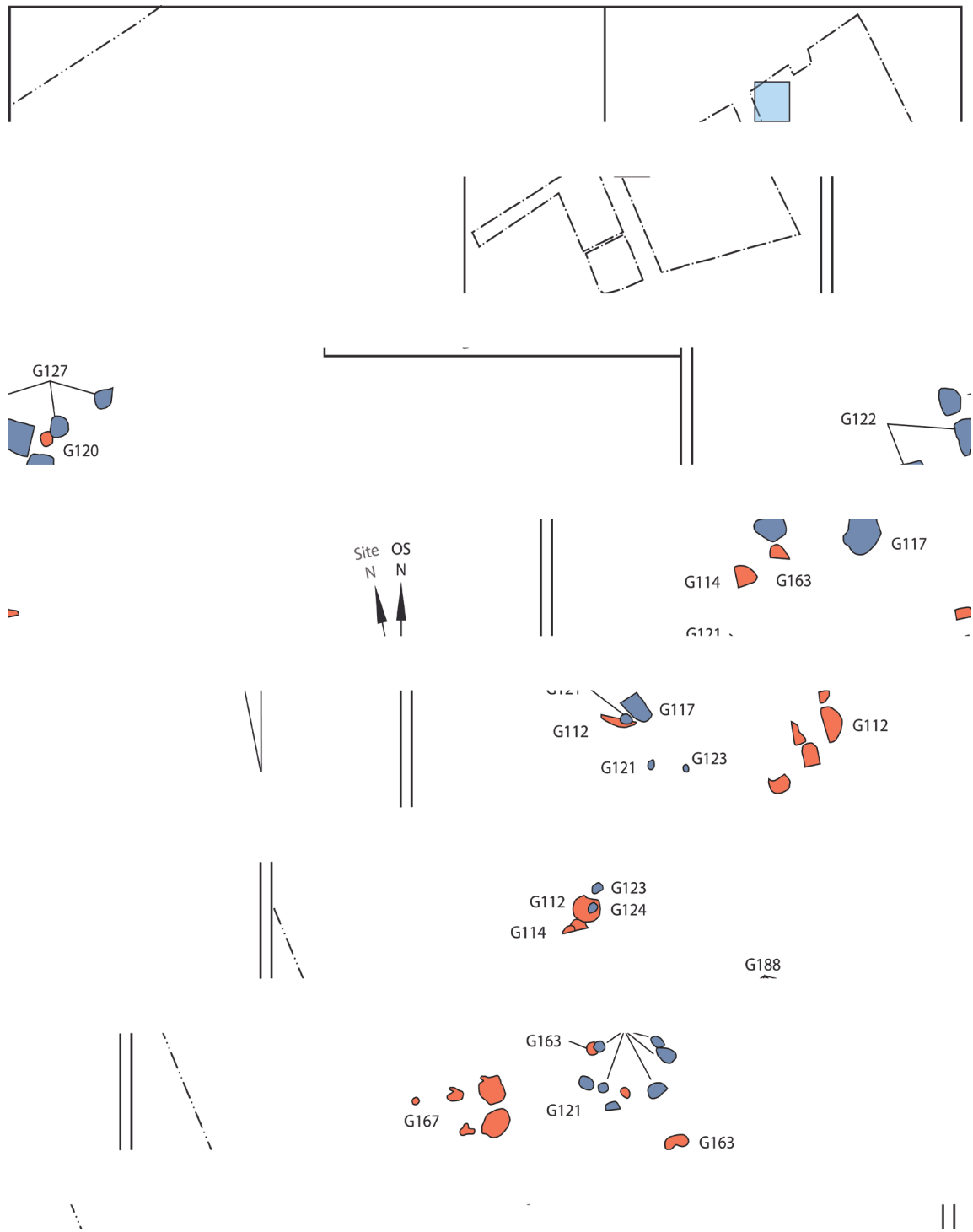


Figure 3 A1, Phase 3 – 4 features

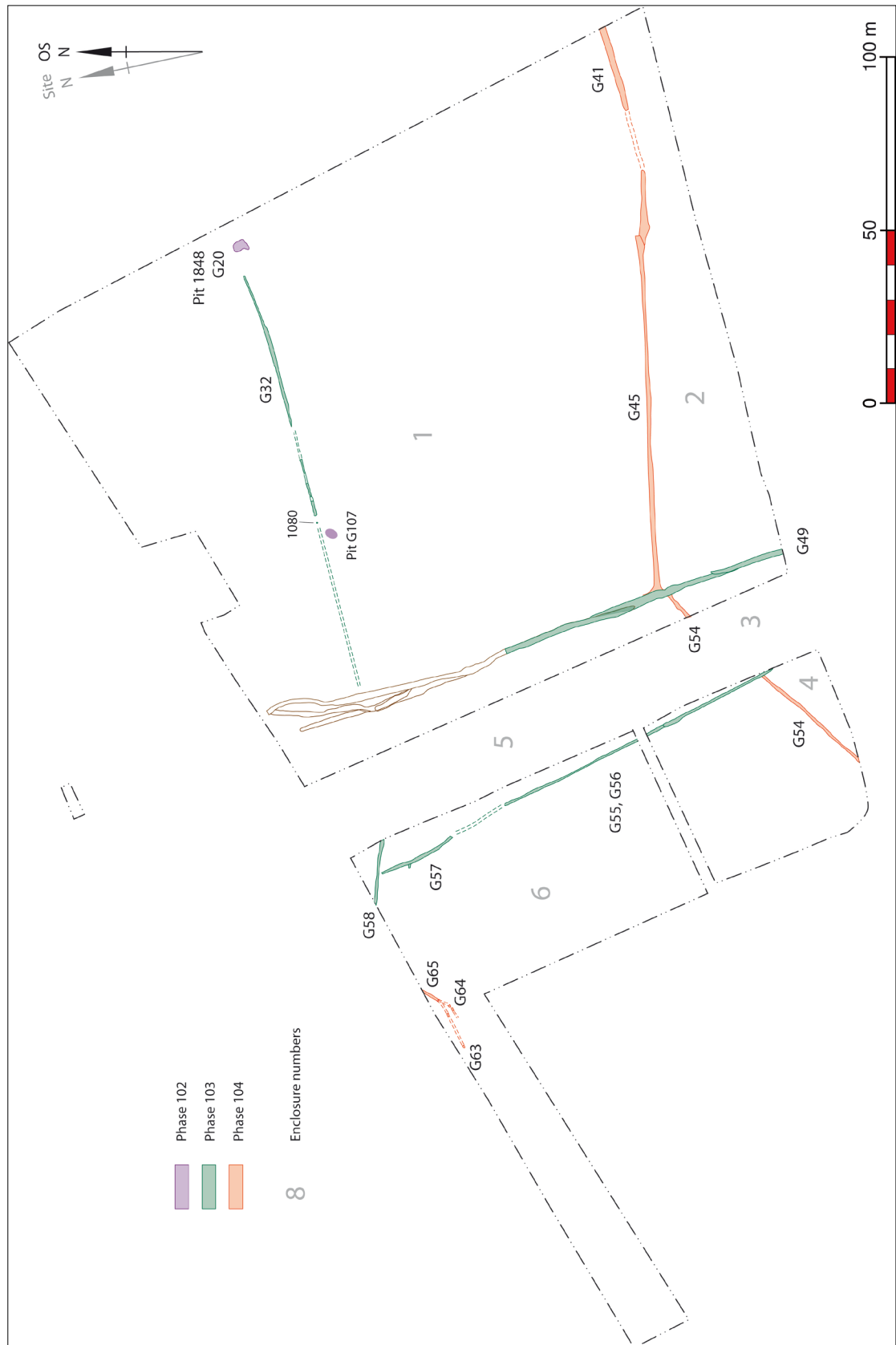


Figure 4 A1, Phases 102 – 104 features

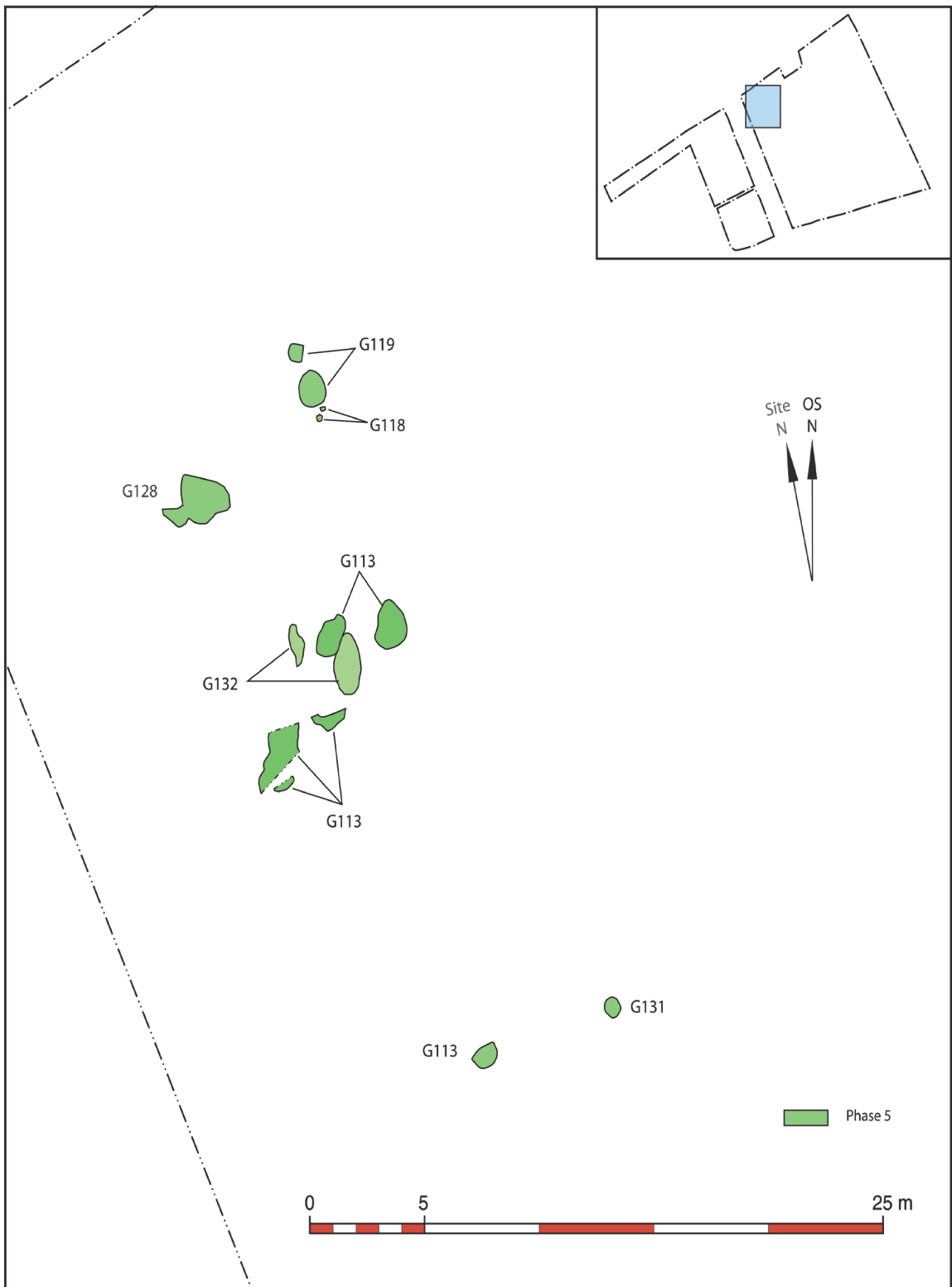


Figure 5 A1, Phase 5 features

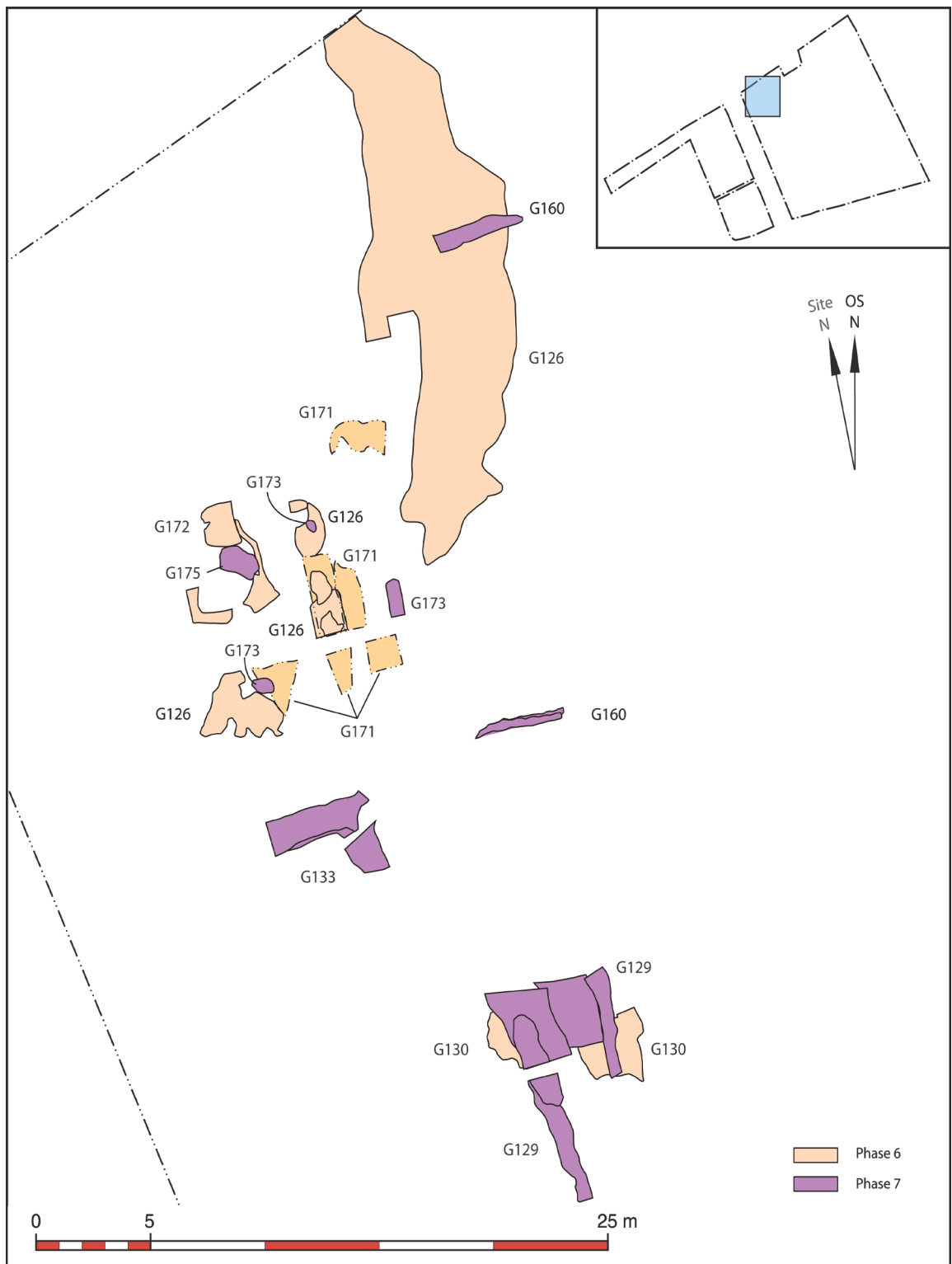


Figure 6 A1, Phase 6 – 7 features

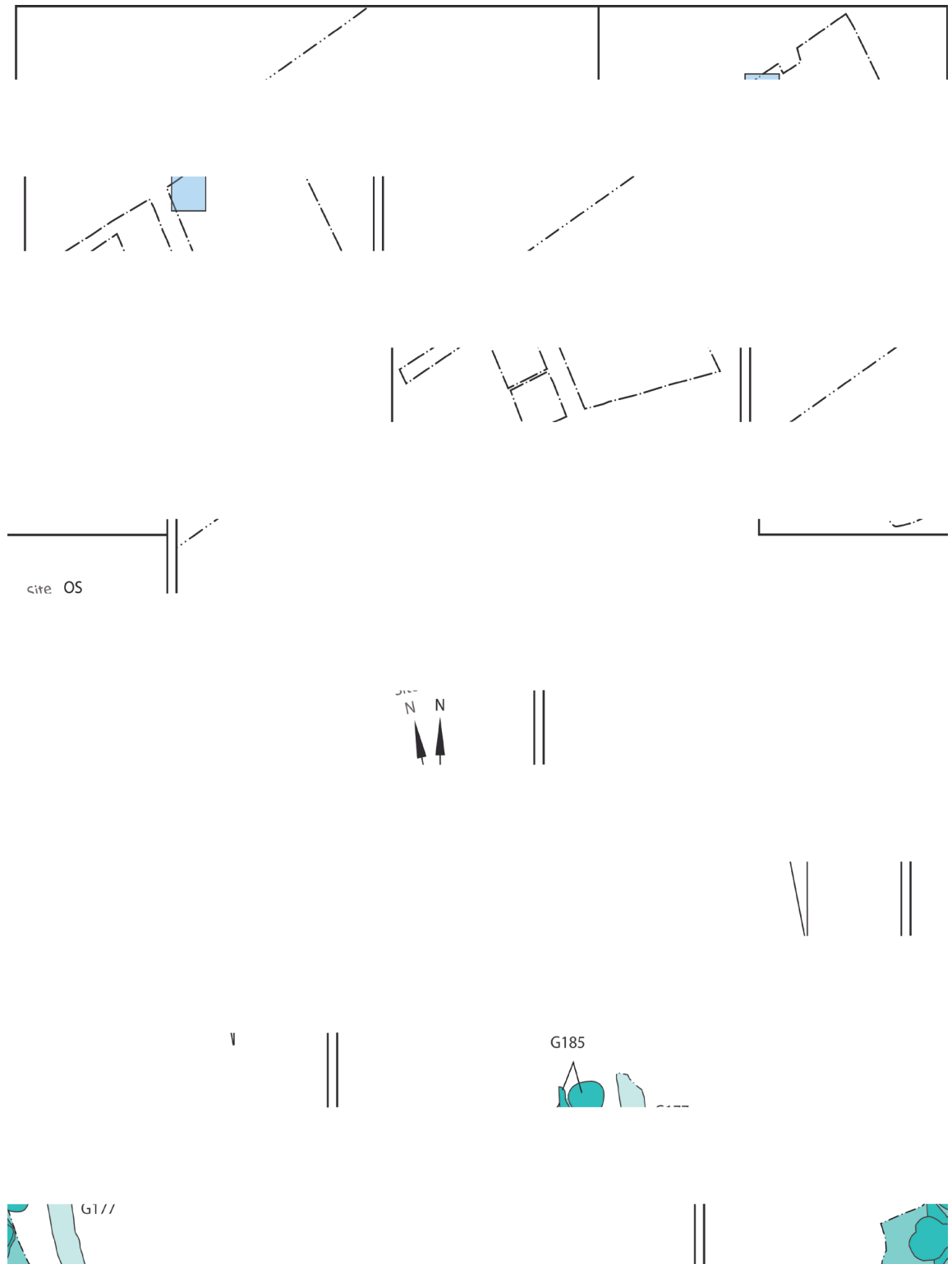


Figure 7 A1, Phase 8 features



Figure 8 A1, Phase 9 features

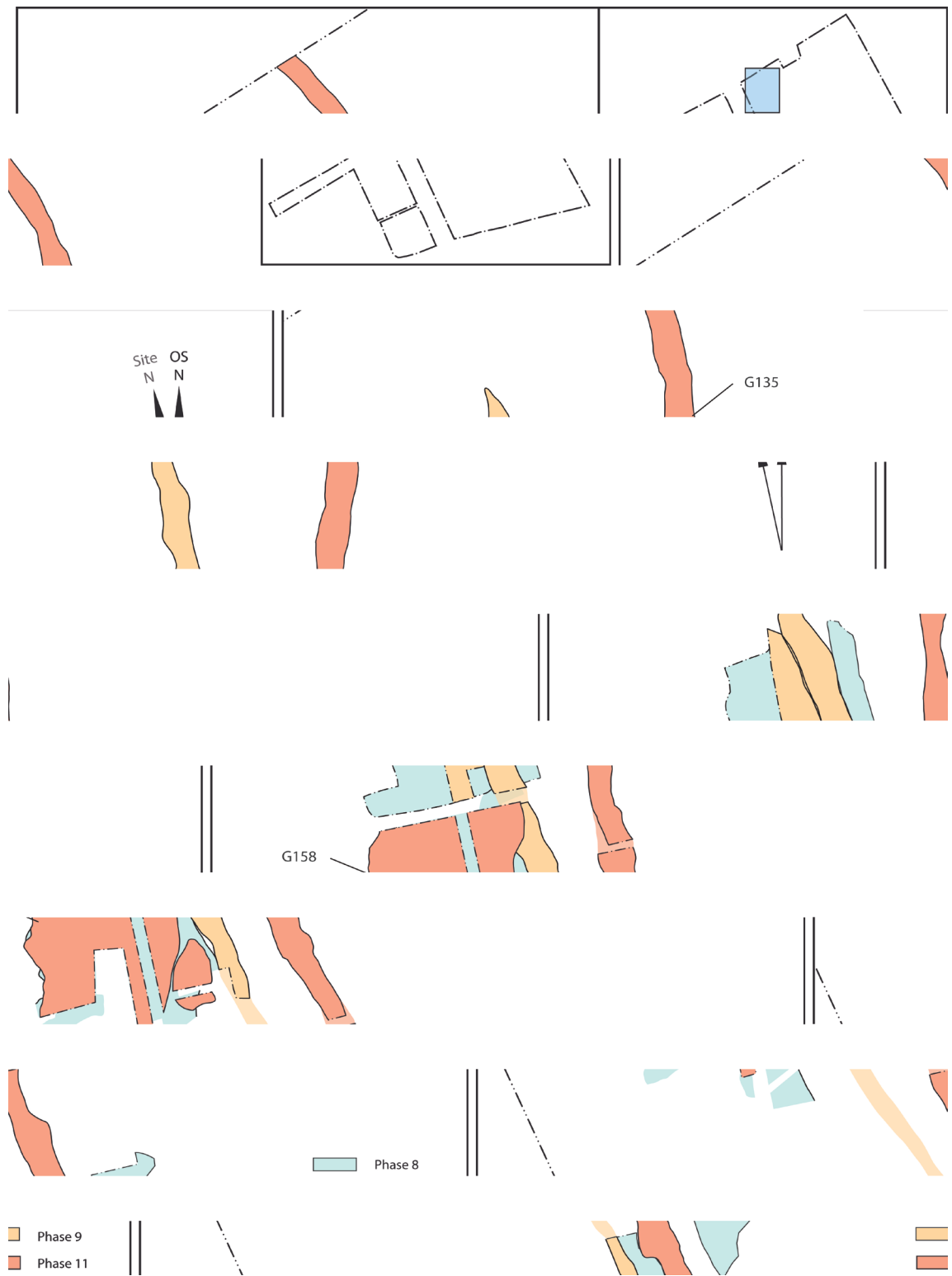


Figure 9 A1, Phase 11 features

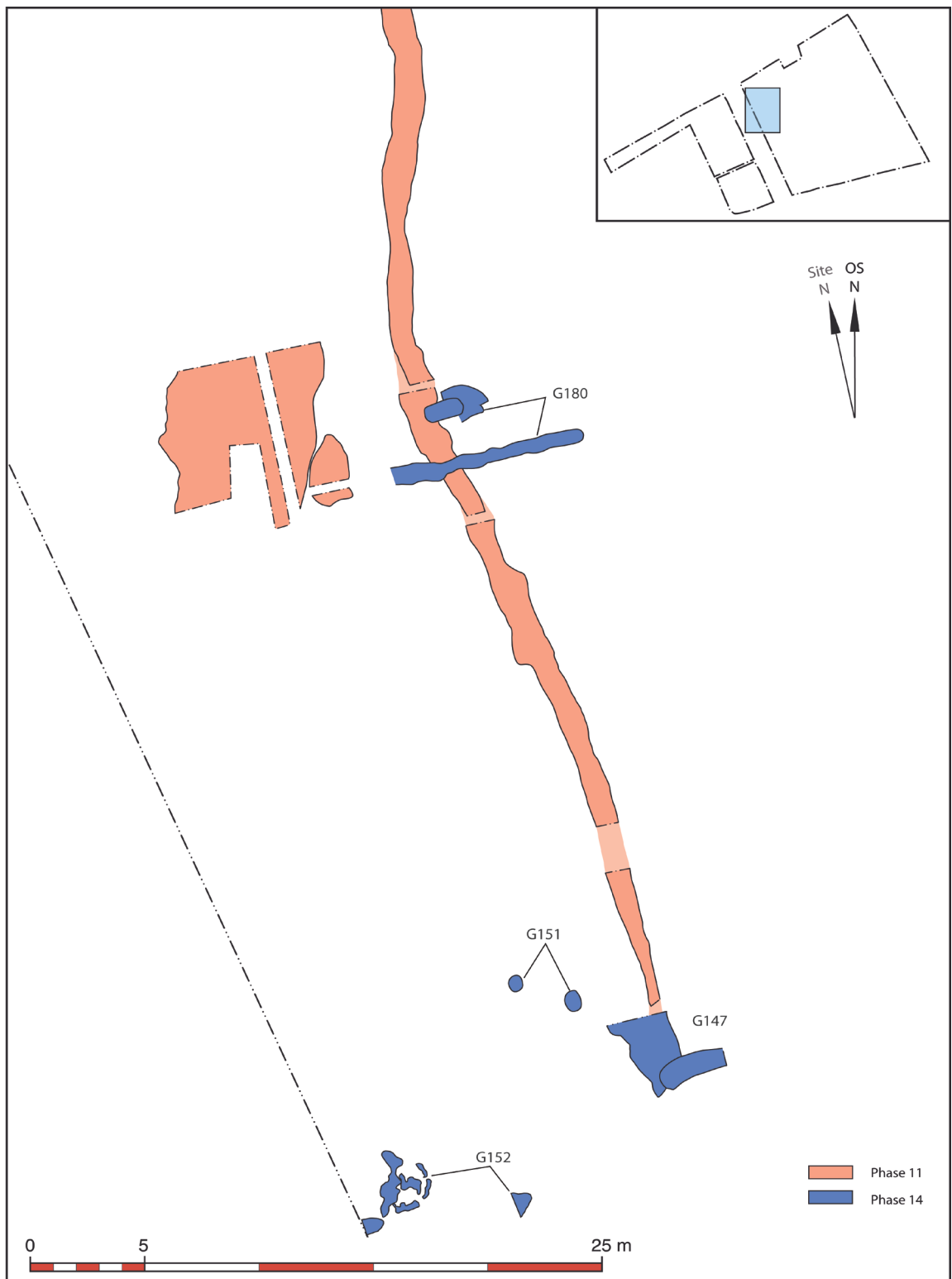


Figure 10 A1, Phase 14 features

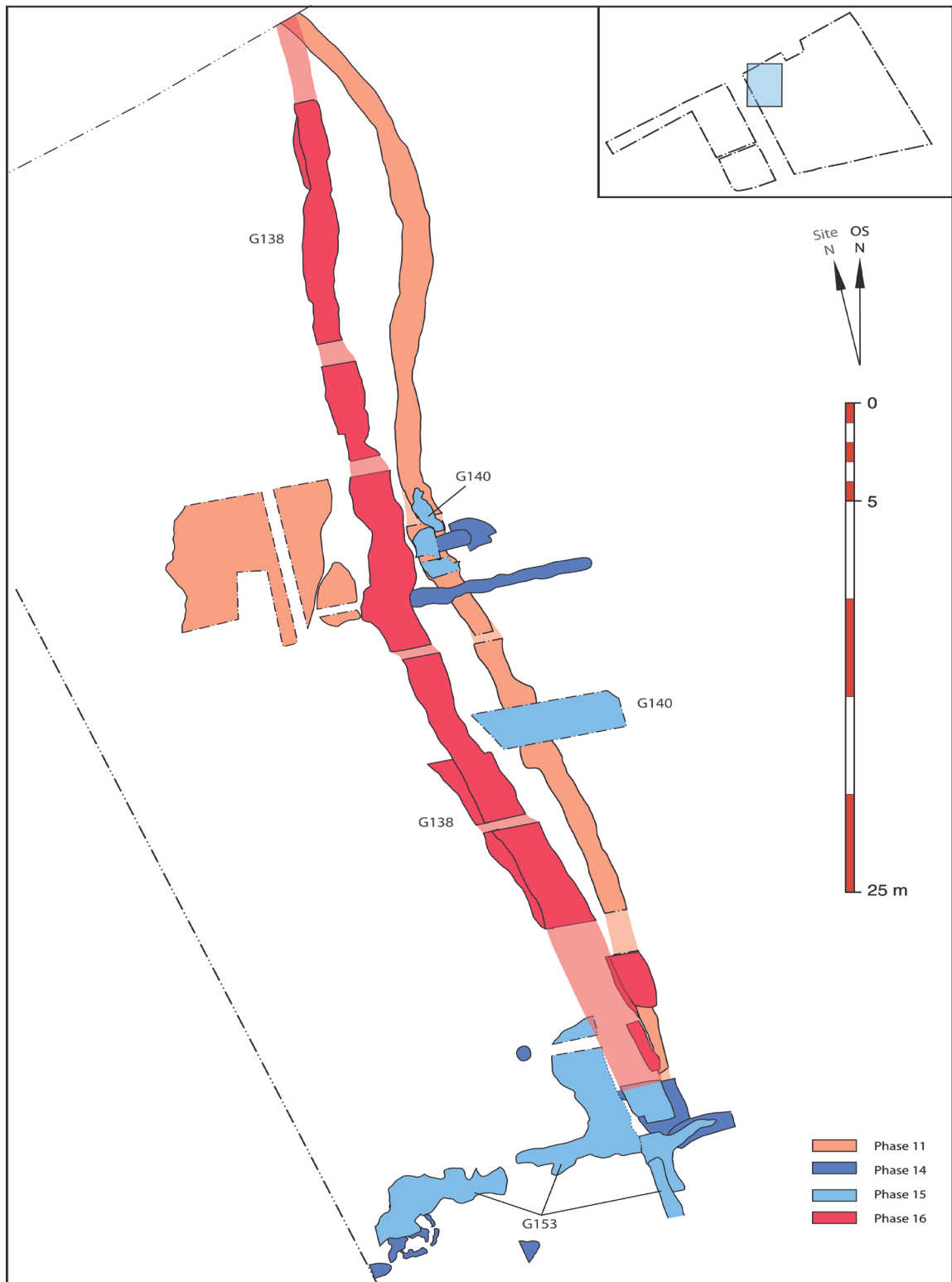


Figure 11 A1, Phase 15 – 16 features



Figure 12 A1, Phase 17 features

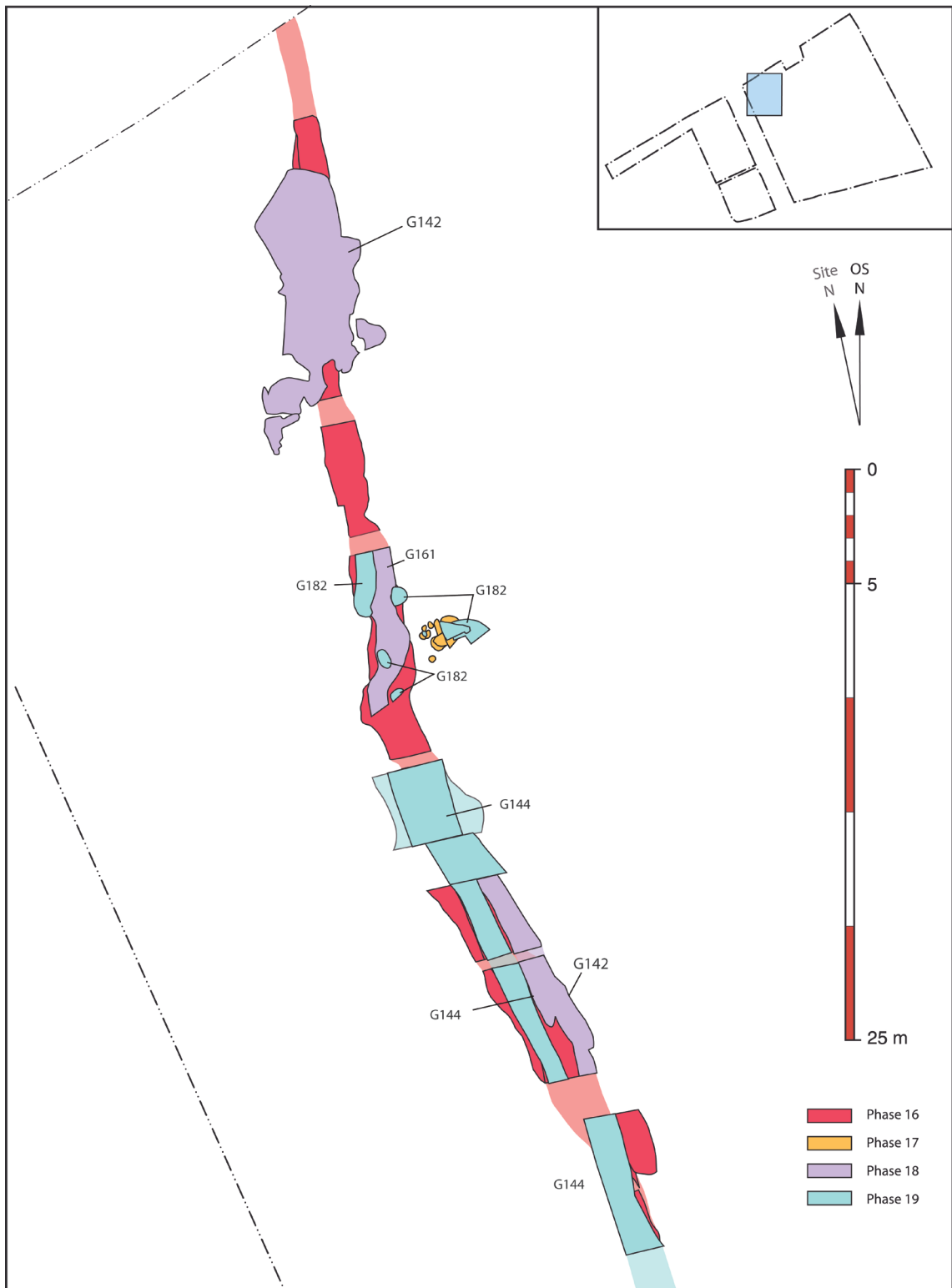


Figure 13 A1, Phase 18 – 19 features

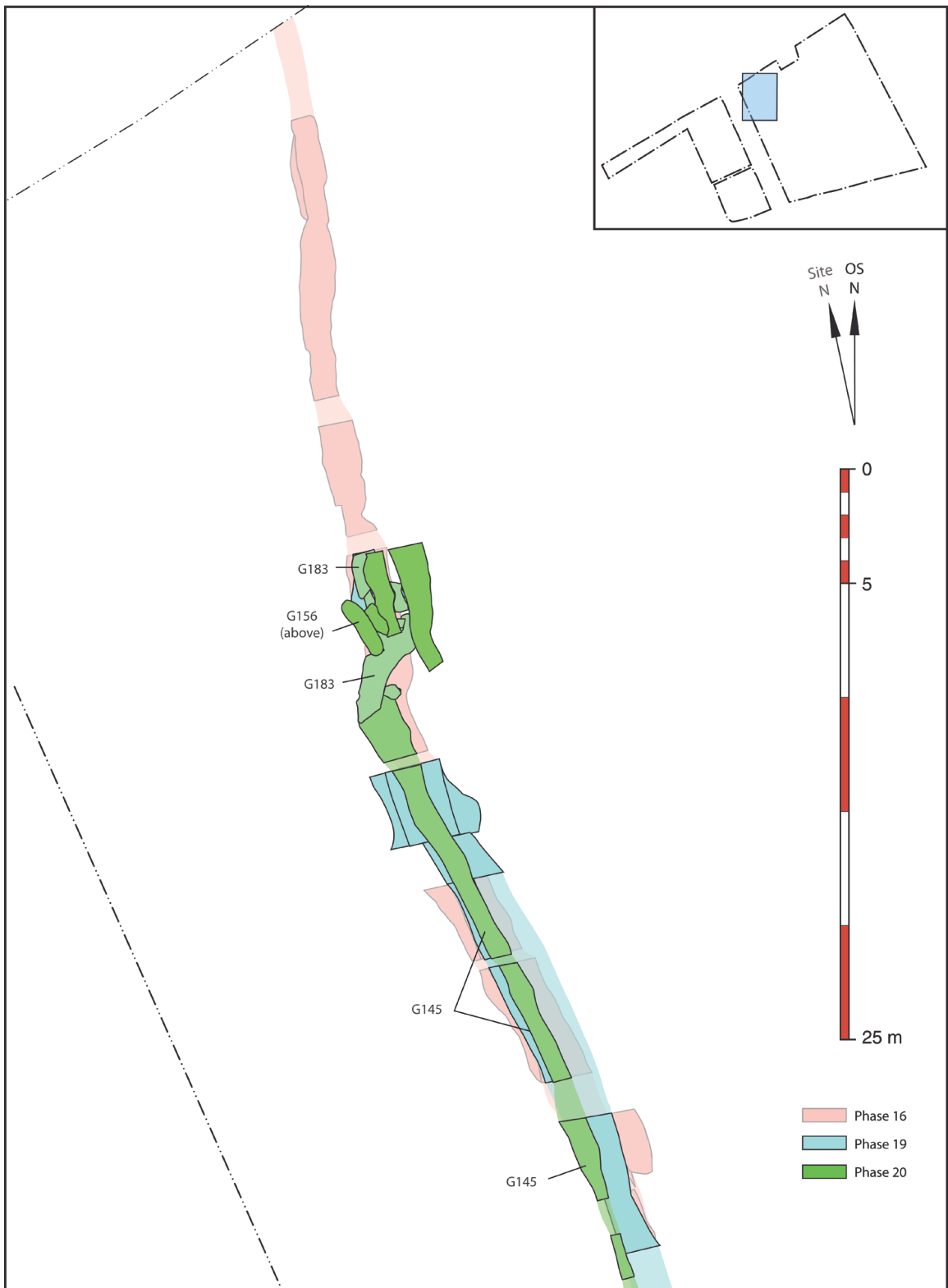


Figure 14 A1, Phase 20 features

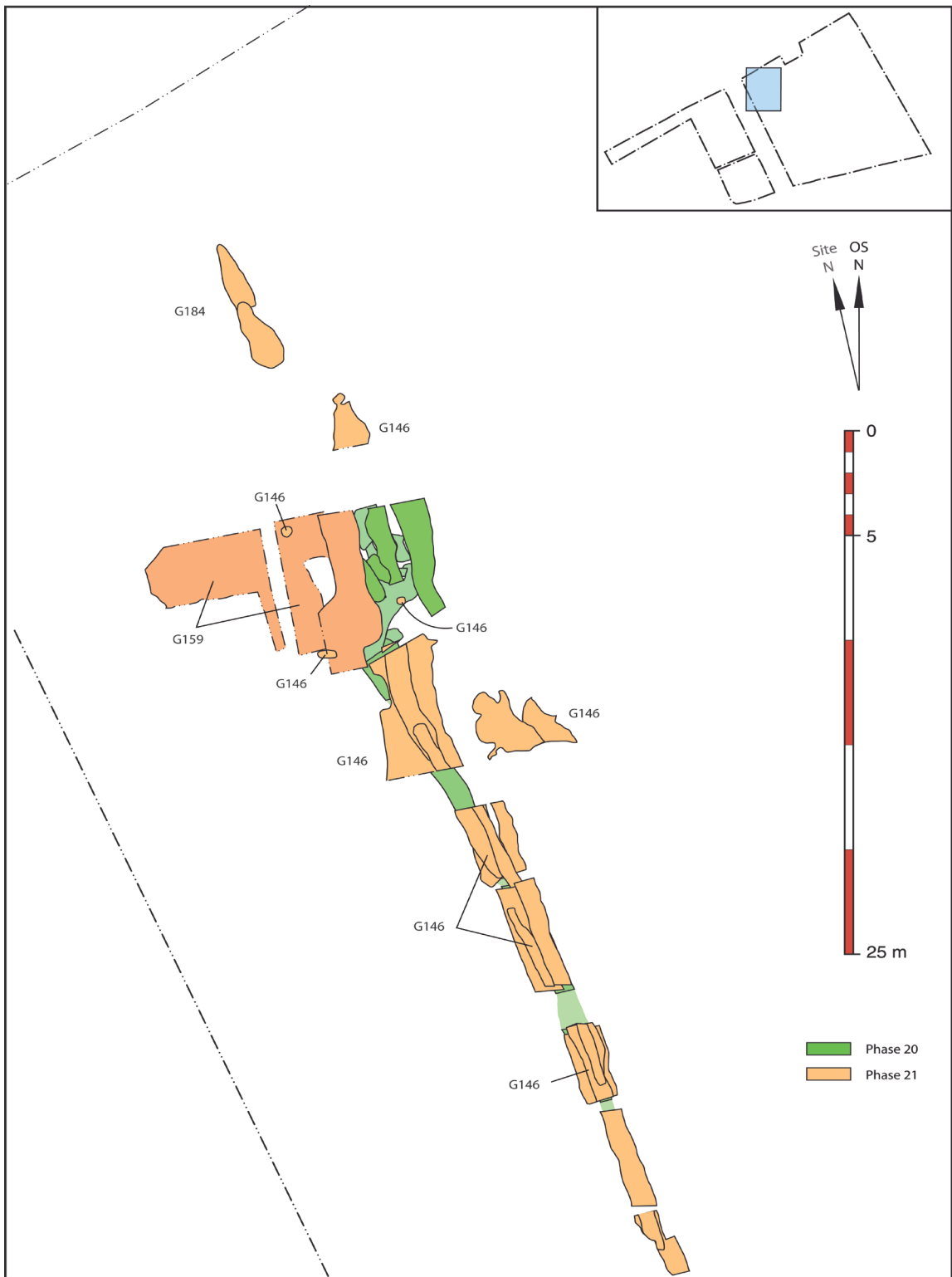


Figure 15 A1, Phase 21 features

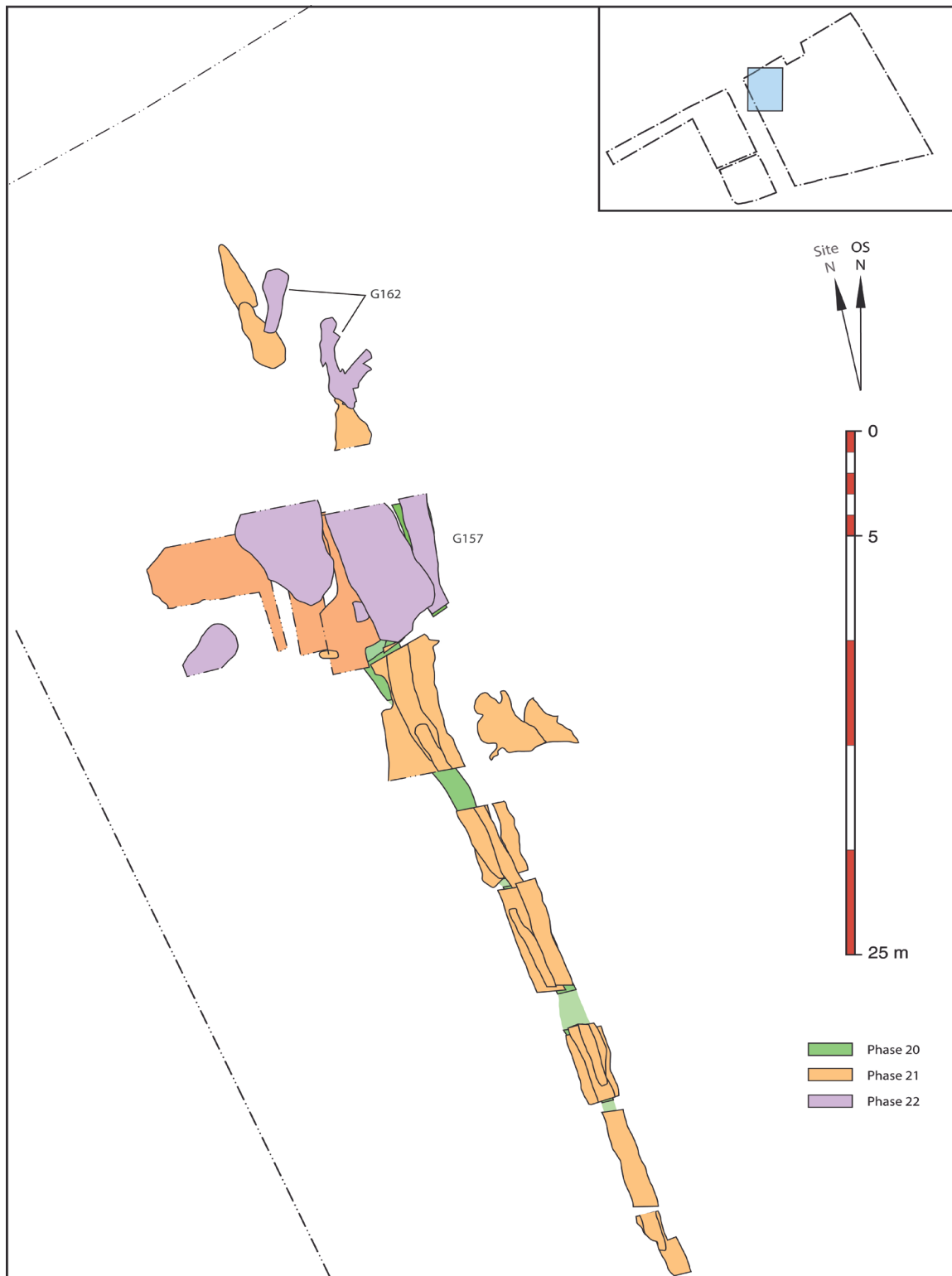


Figure 16 A1, Phase 22 features

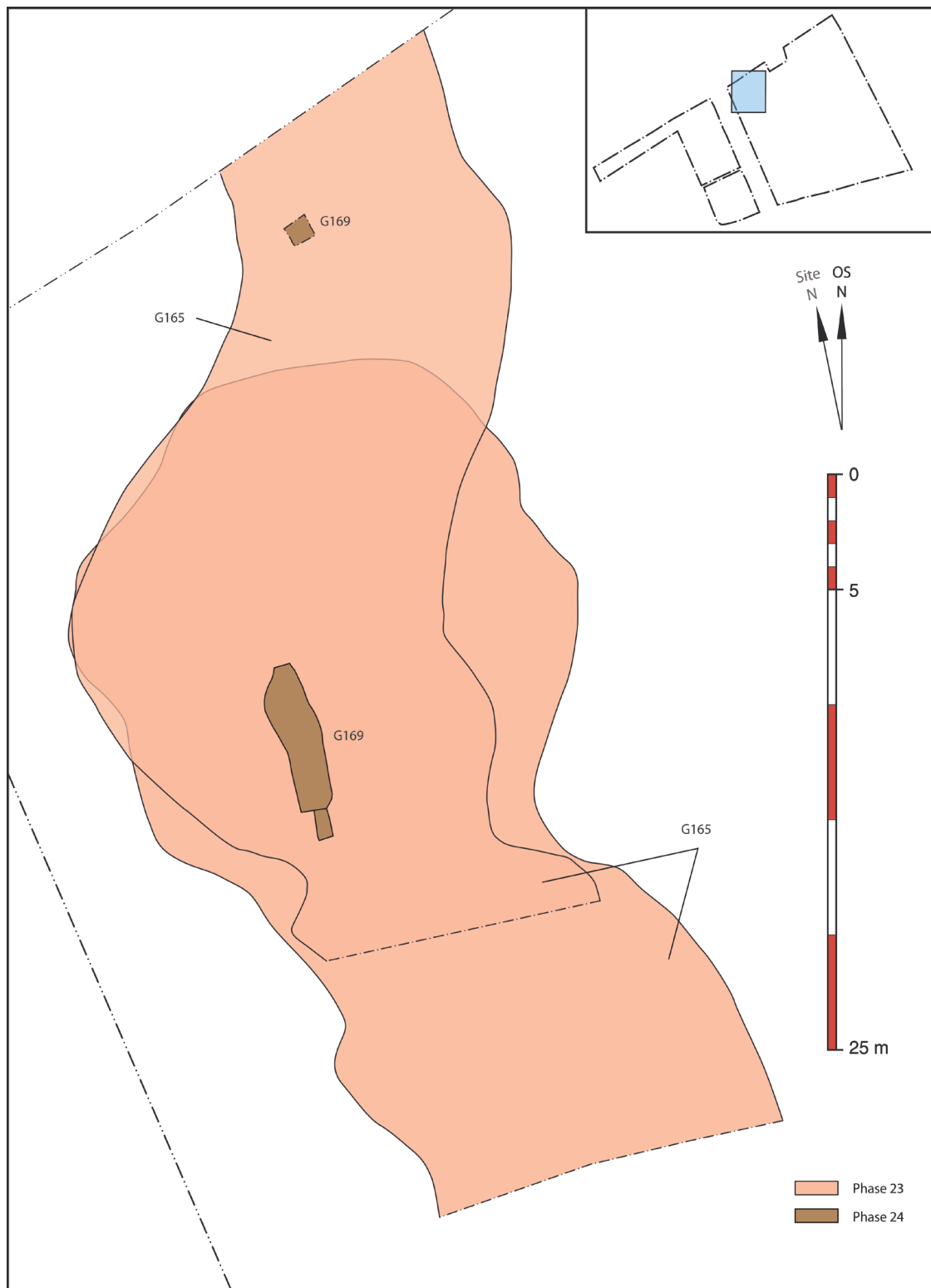


Figure 17 A1, Phase 23 – 24 features

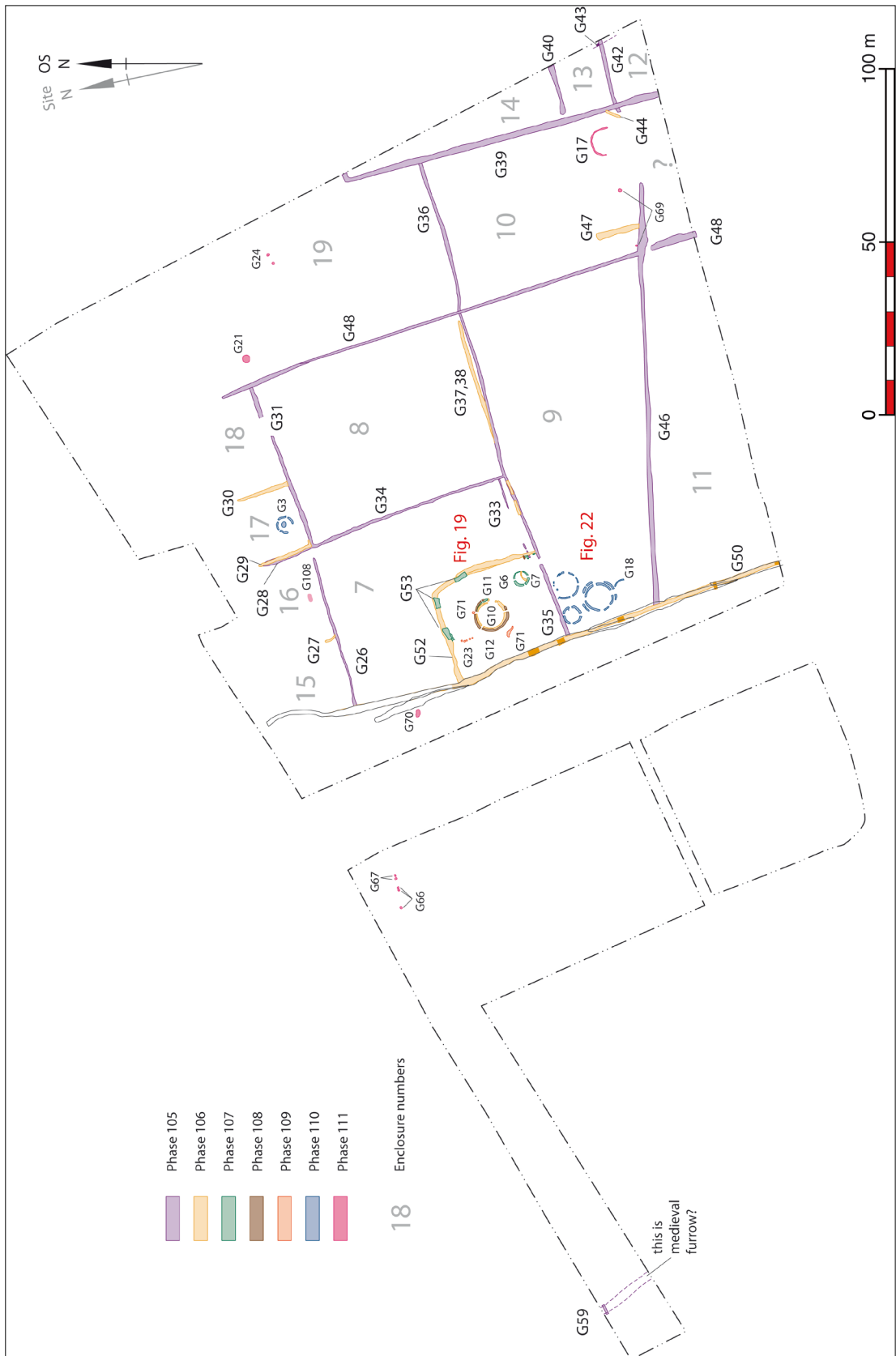


Figure 18 A1, Phases 105 – 111 features

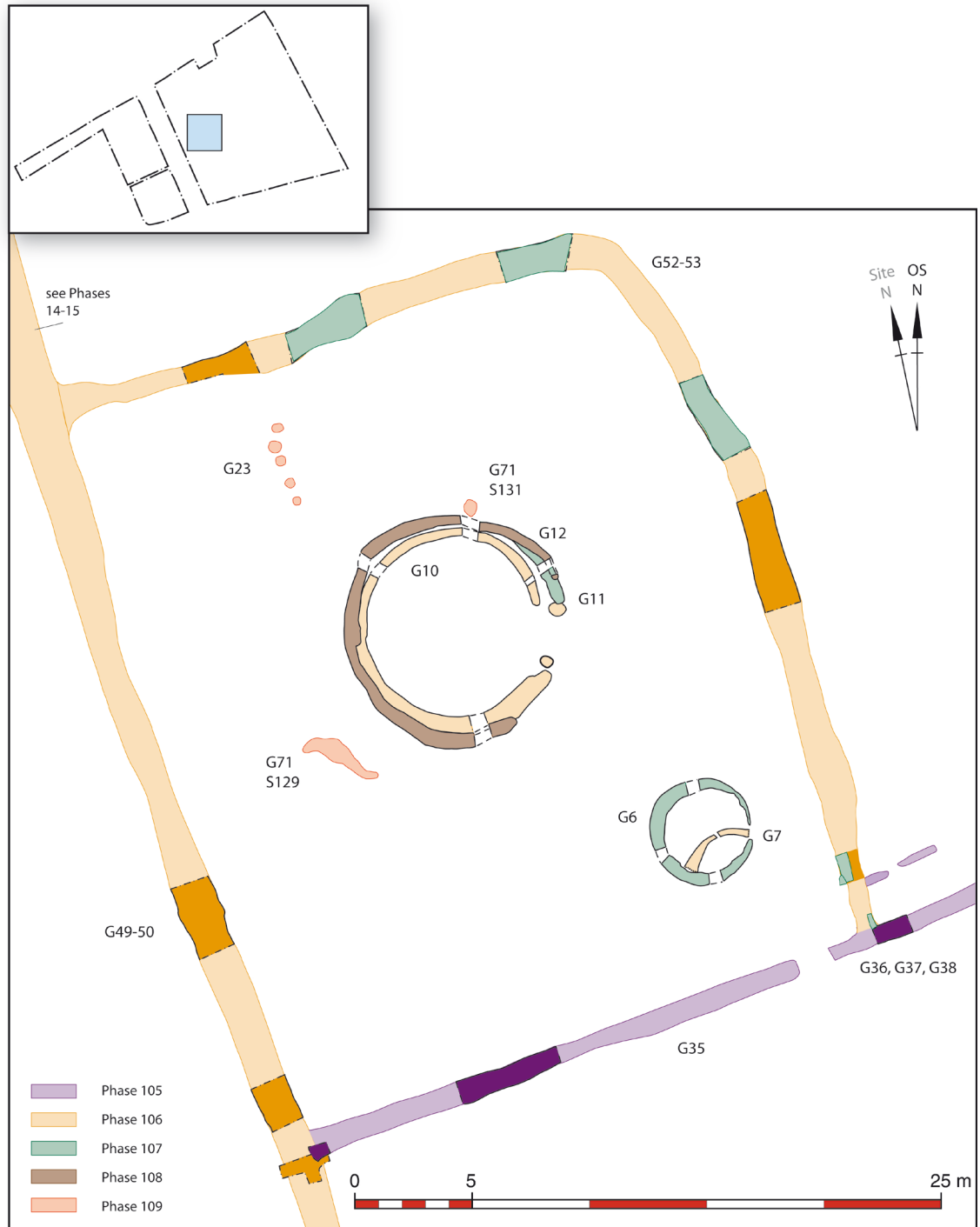


Figure 19 A1, detail of enclosure related features

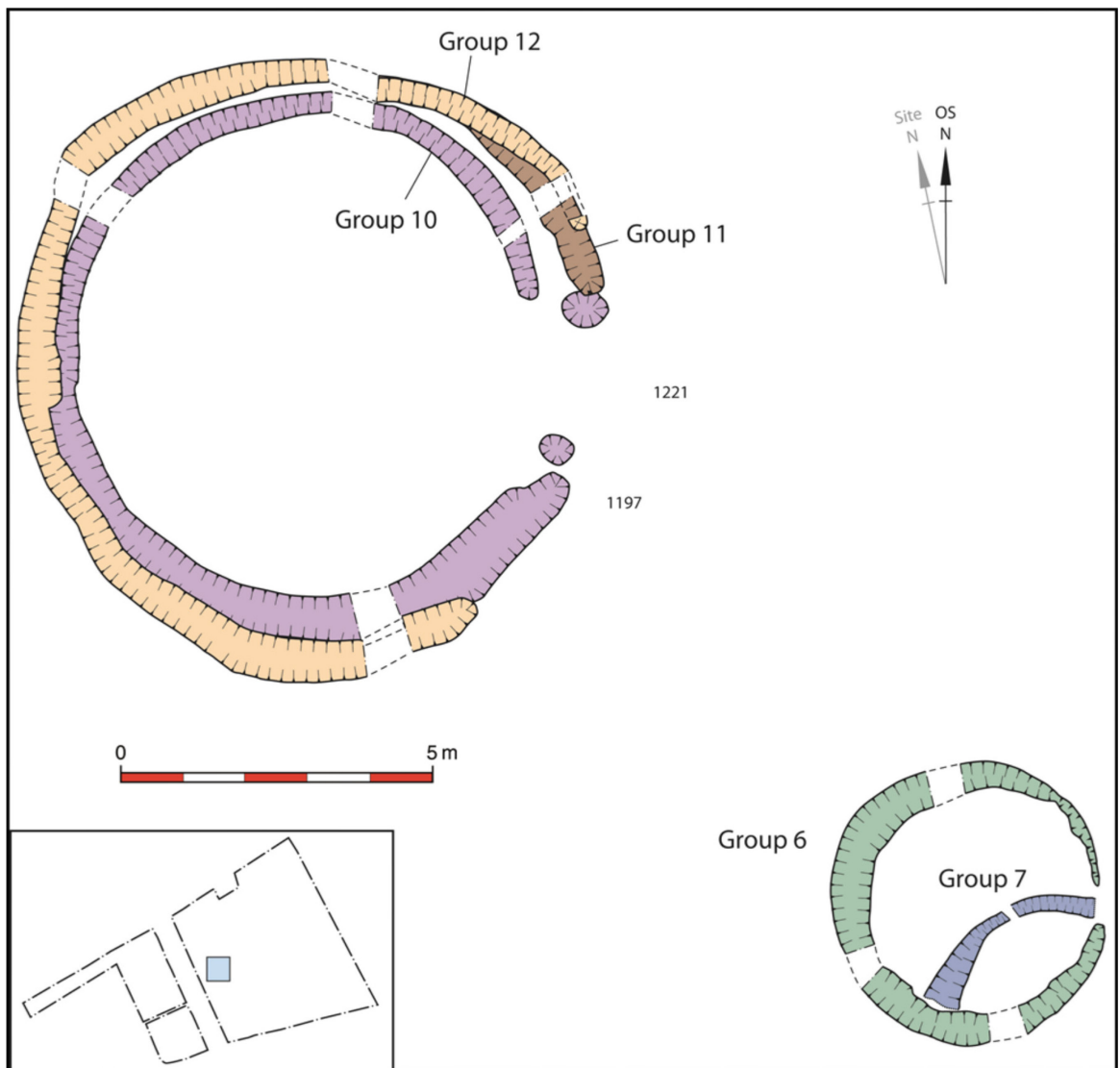


Figure 20 A1, detail of enclosure ring-gullies

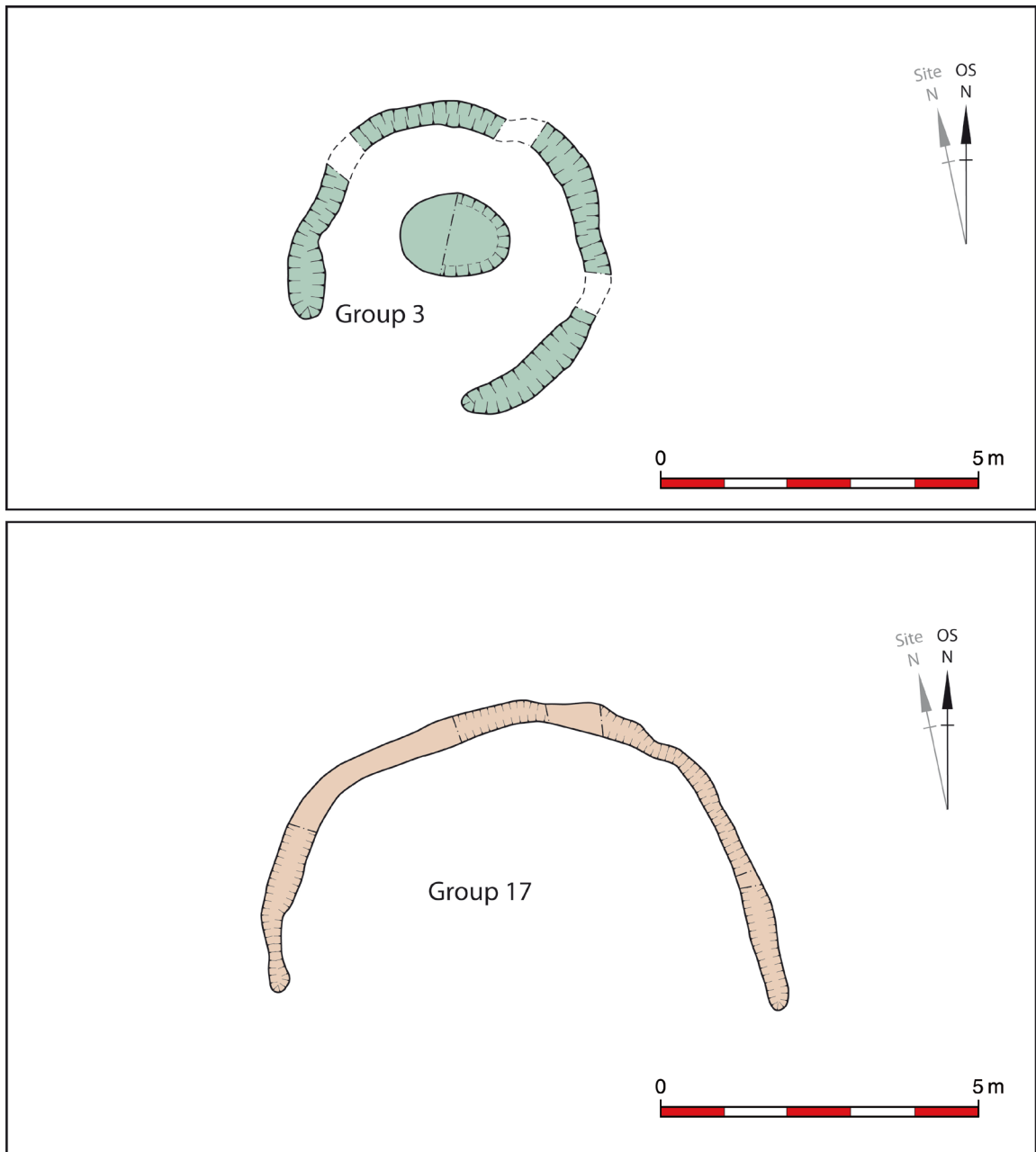


Figure 21 A1, detail of ring-gullies, groups 3 and 17

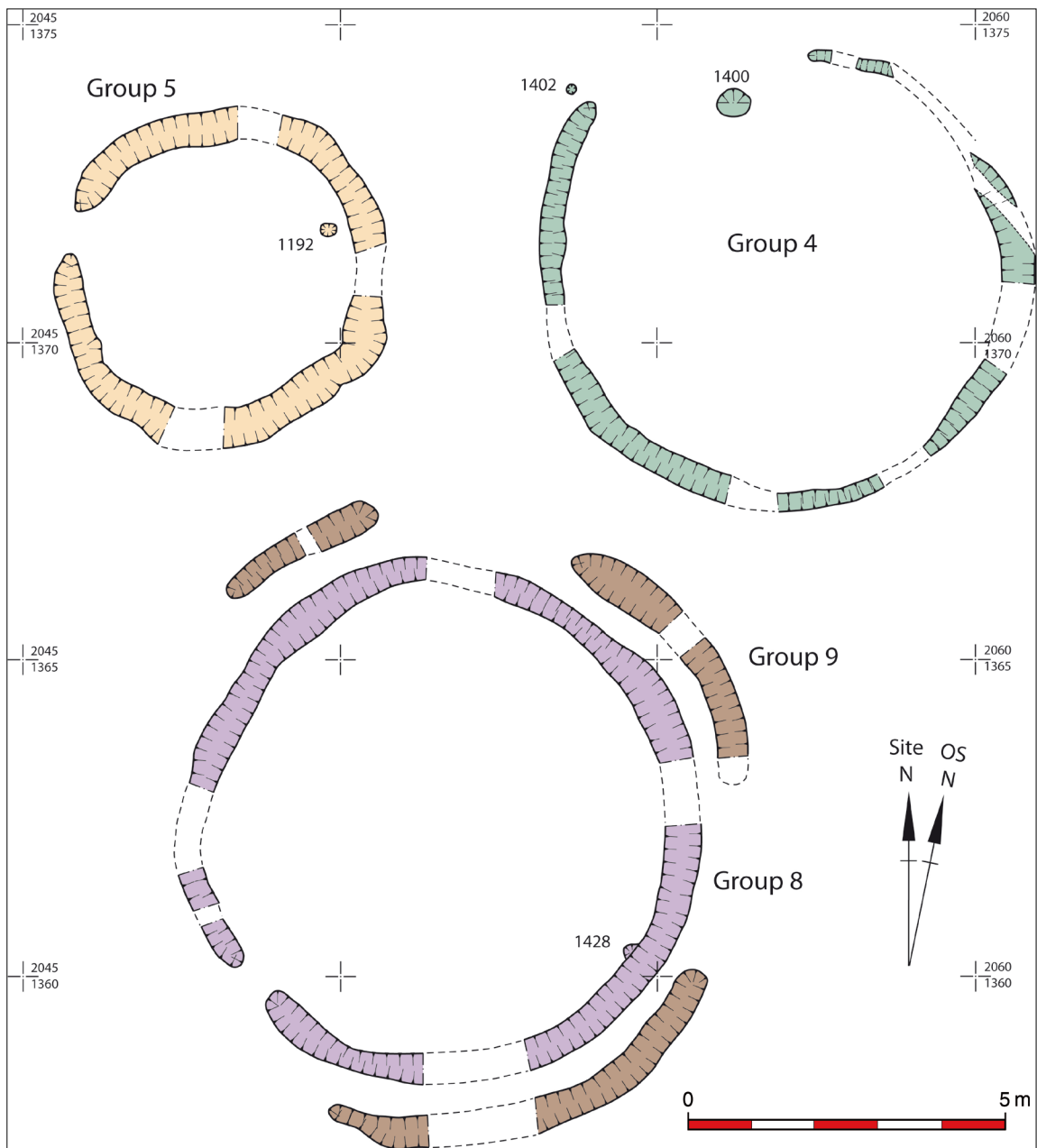


Figure 22 A1, detail of ring-gullies, groups 4, 5, 8 and 9



Figure 23 A1, Phase 112 features



Figure 24 A1, Phase 113 features

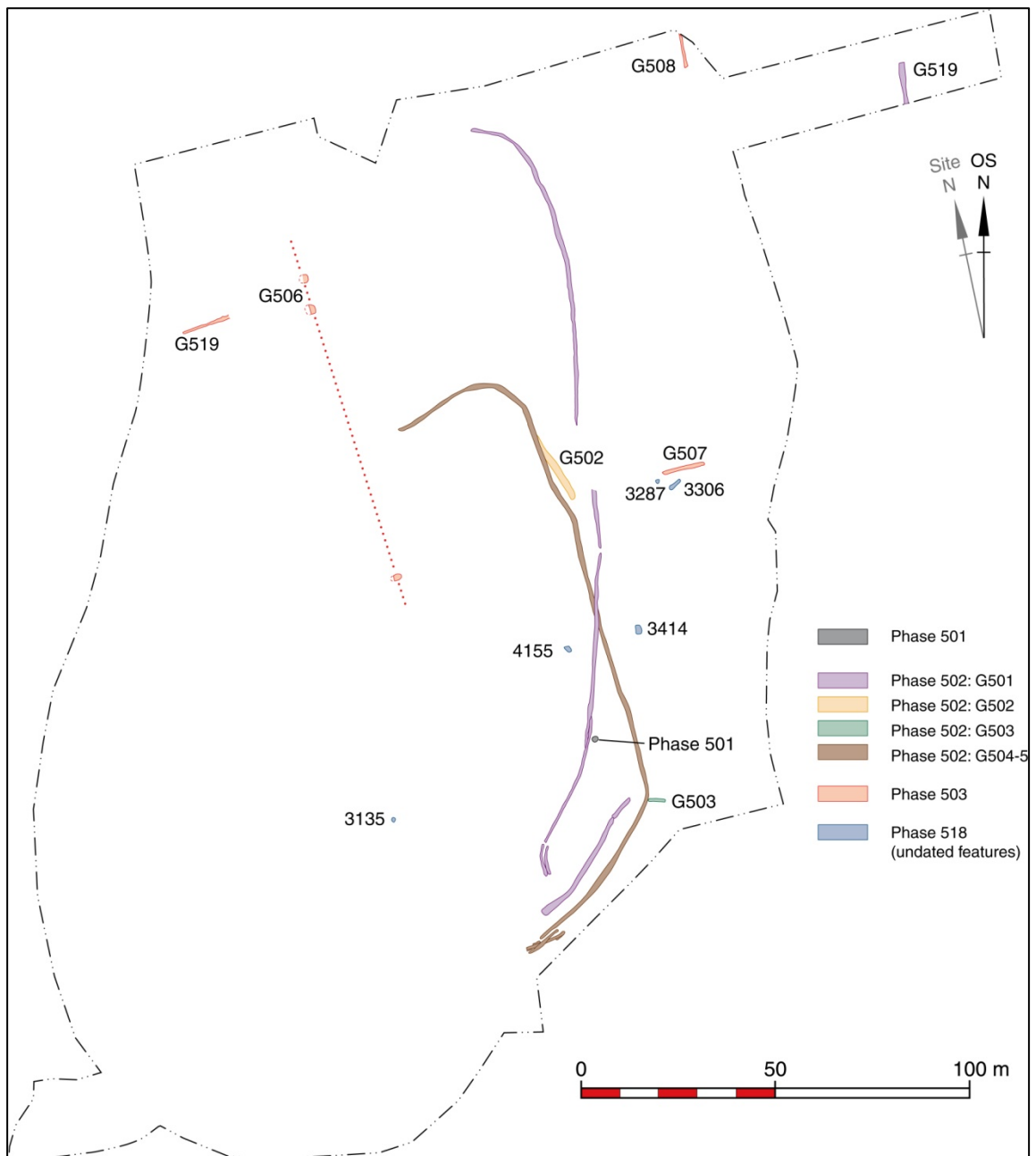


Figure 25 A2, features pre-dating the Iron Age enclosure complex

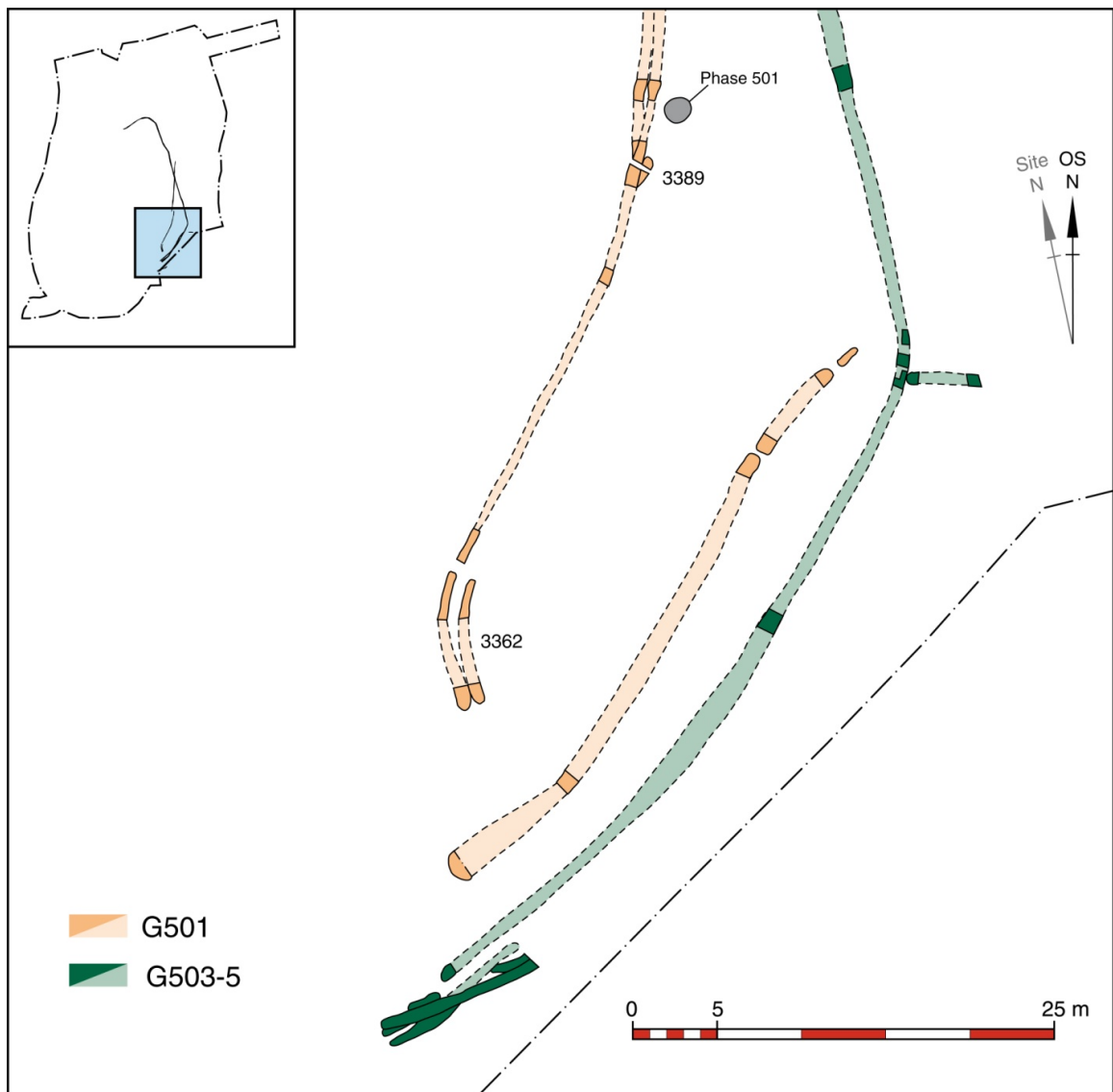


Figure 26 A2, detail of the southern end of the curvilinear ditches

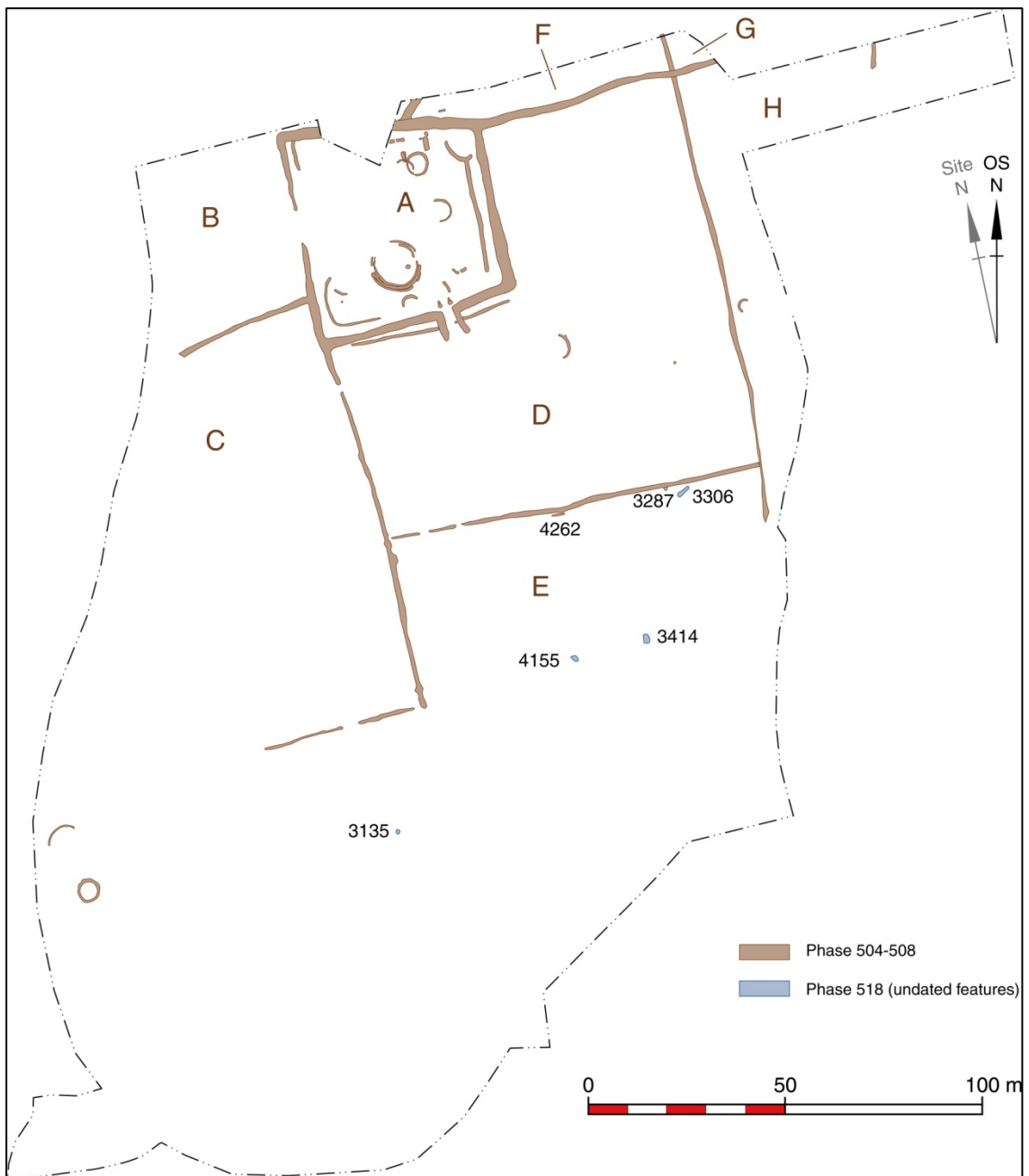


Figure 27 A2, Iron Age enclosure complex

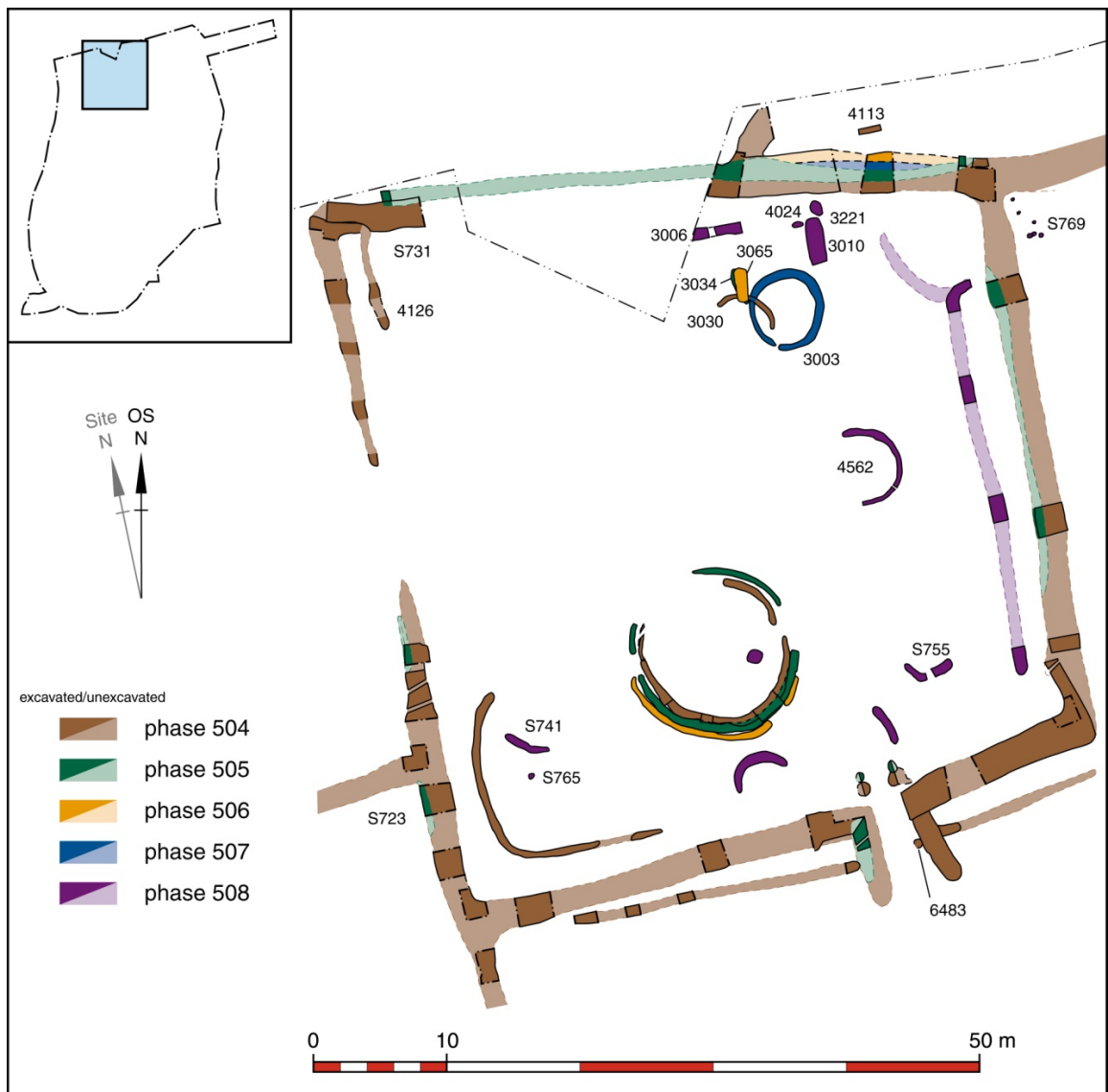


Figure 28 A2, detail of Iron Age enclosure complex

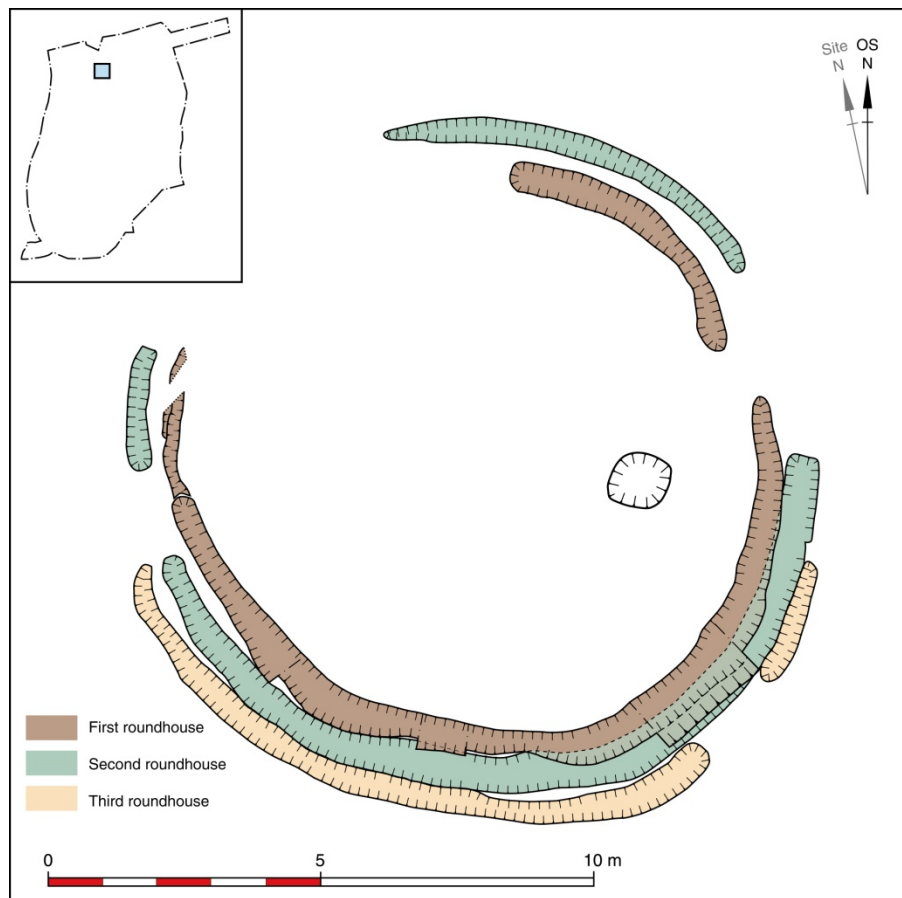


Figure 29 A2, detail of Iron Age roundhouses

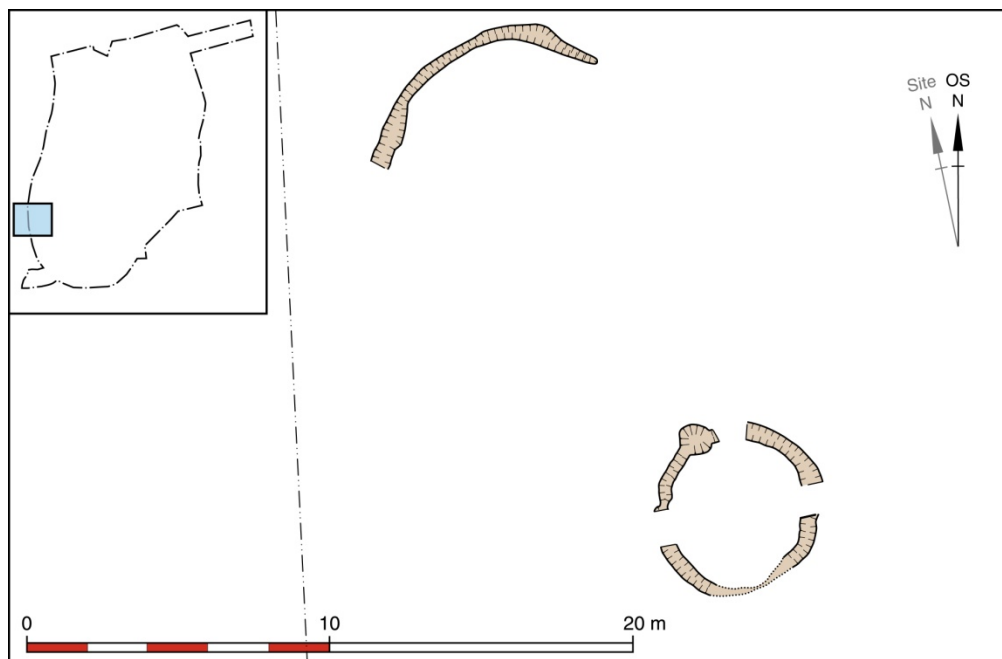


Figure 30 A2, detail of Iron Age ring-gullies

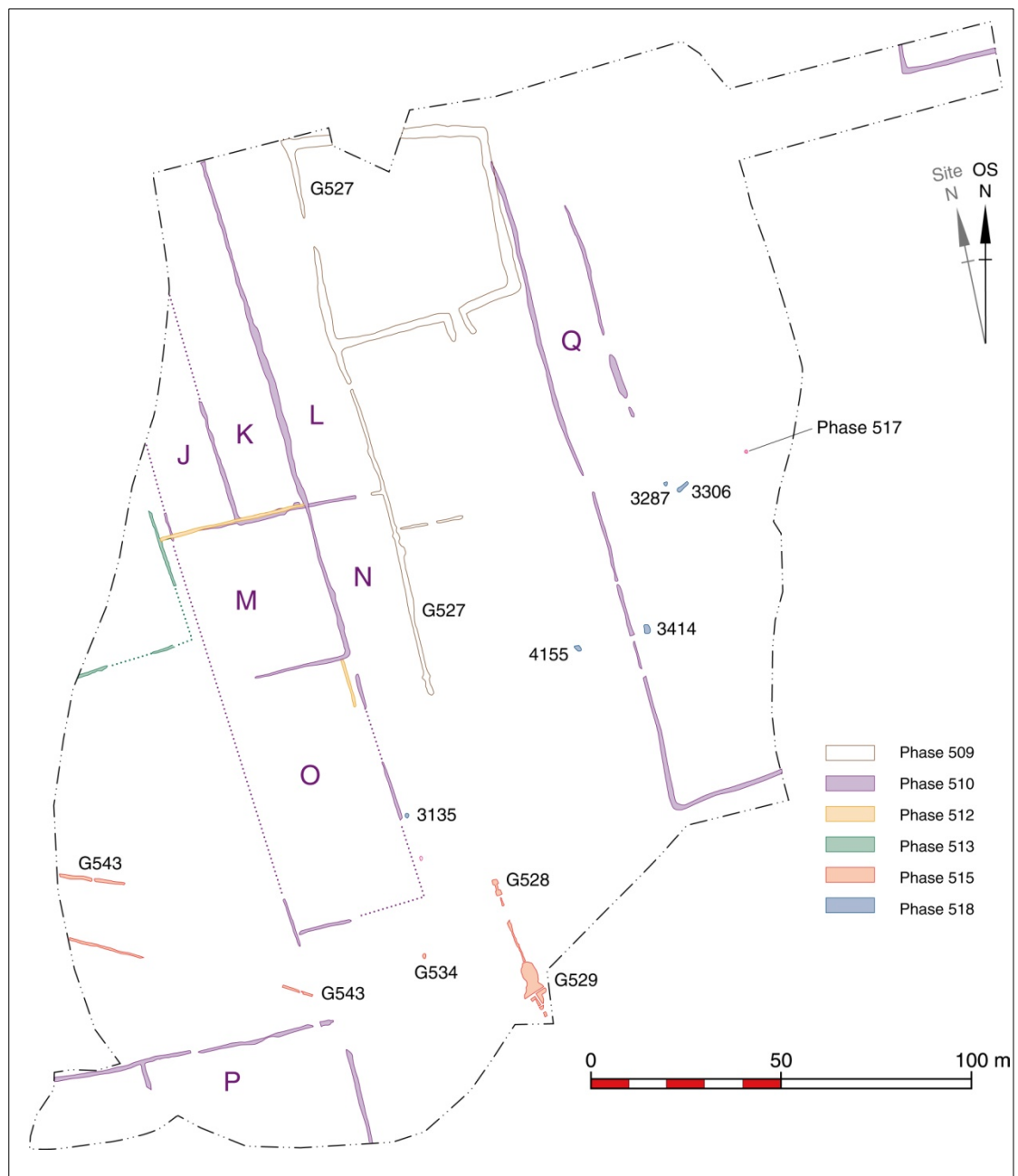


Figure 31 A2, lattice-like field system and Roman features

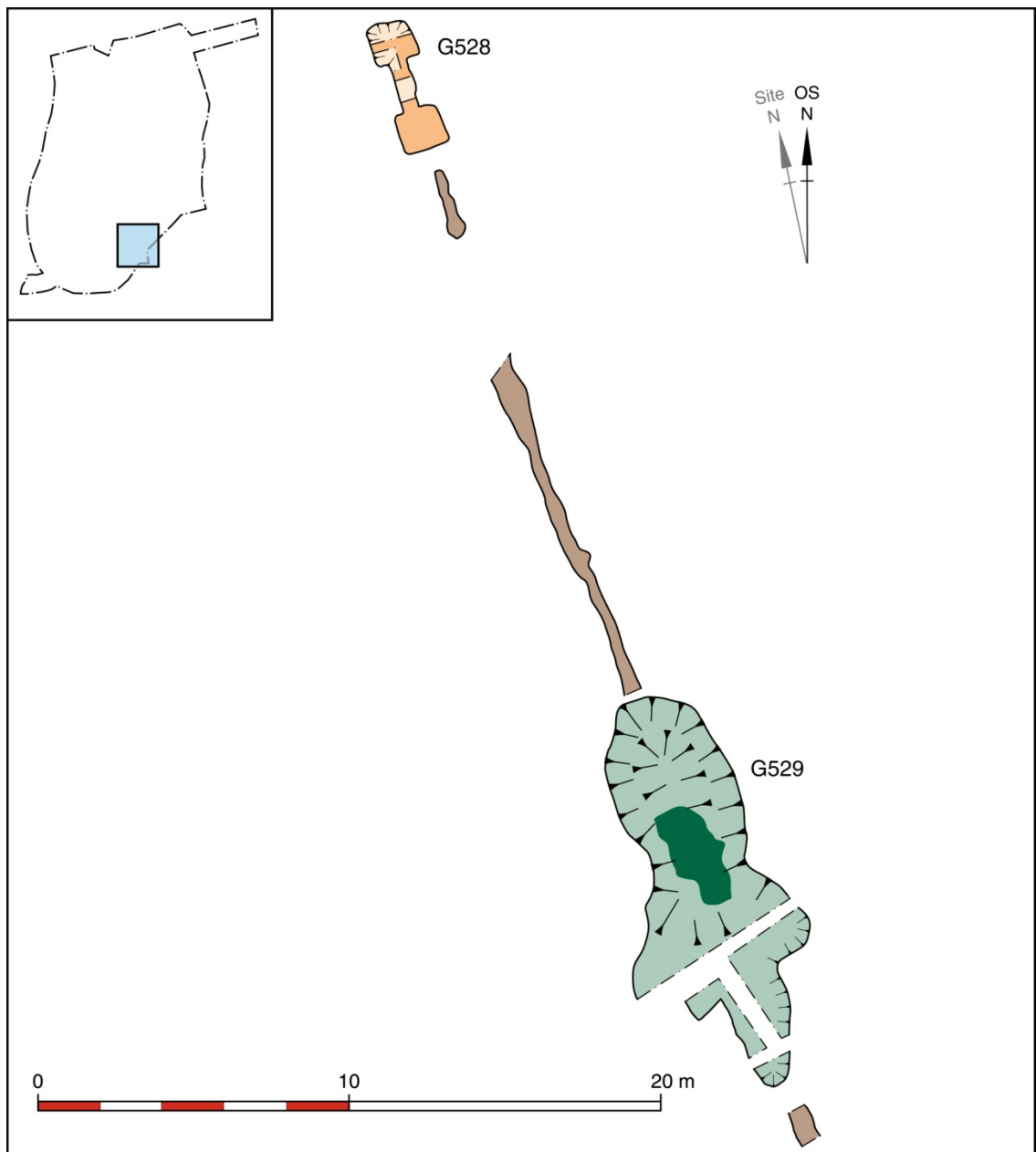


Figure 32 A2, detail of Roman features at the southern end of the area

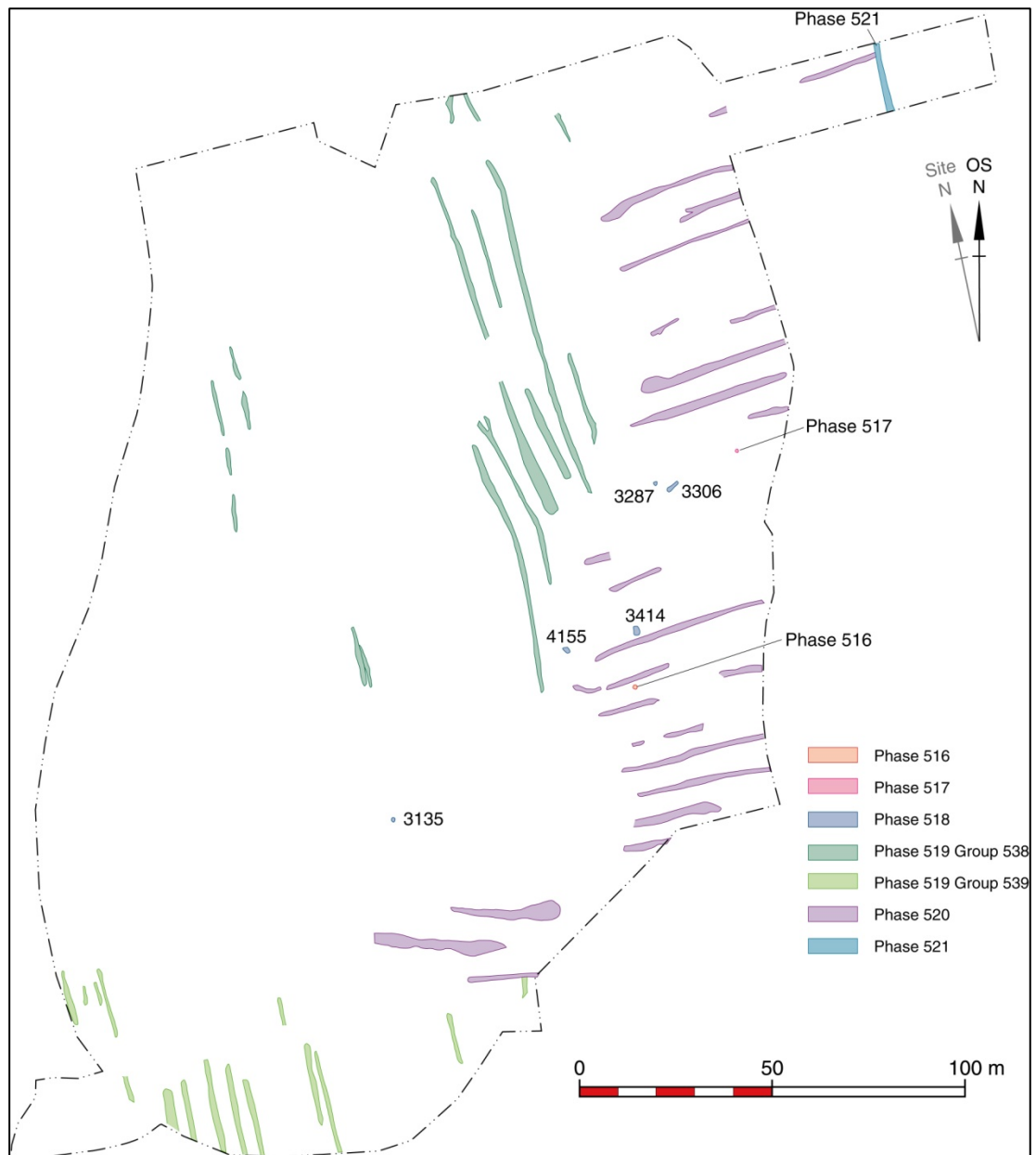


Figure 33 A2, undated, medieval, post-medieval and modern features

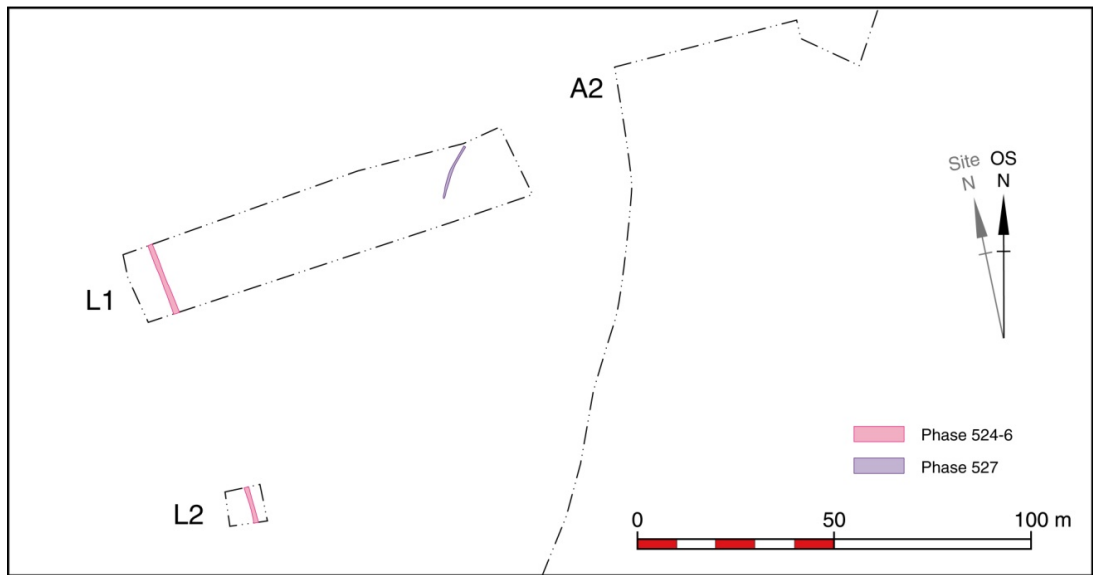


Figure 34 Trenches L1-2 features



Figure 35 Evaluation trenches 12-17 Roman and undated features

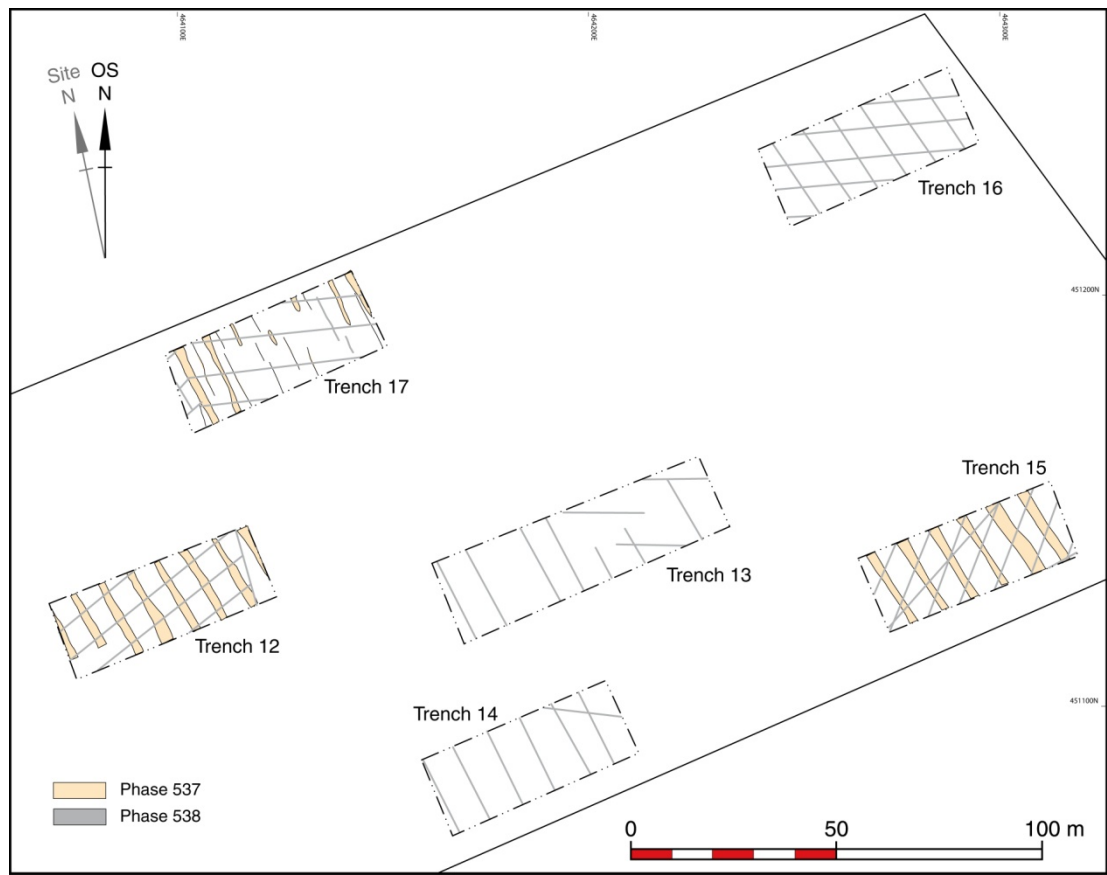


Figure 36 Evaluation trenches 12-17 medieval and modern features

2. ACKNOWLEDGEMENTS

Illustrations

L. Collett

Editor

M. Stockwell