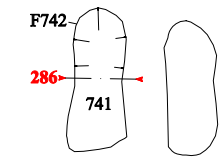


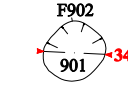
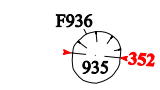
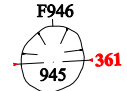
Based on Ordnance Survey map data.
Reproduction in whole or in part is
prohibited without the prior permission
of Archaeological Services Durham
University



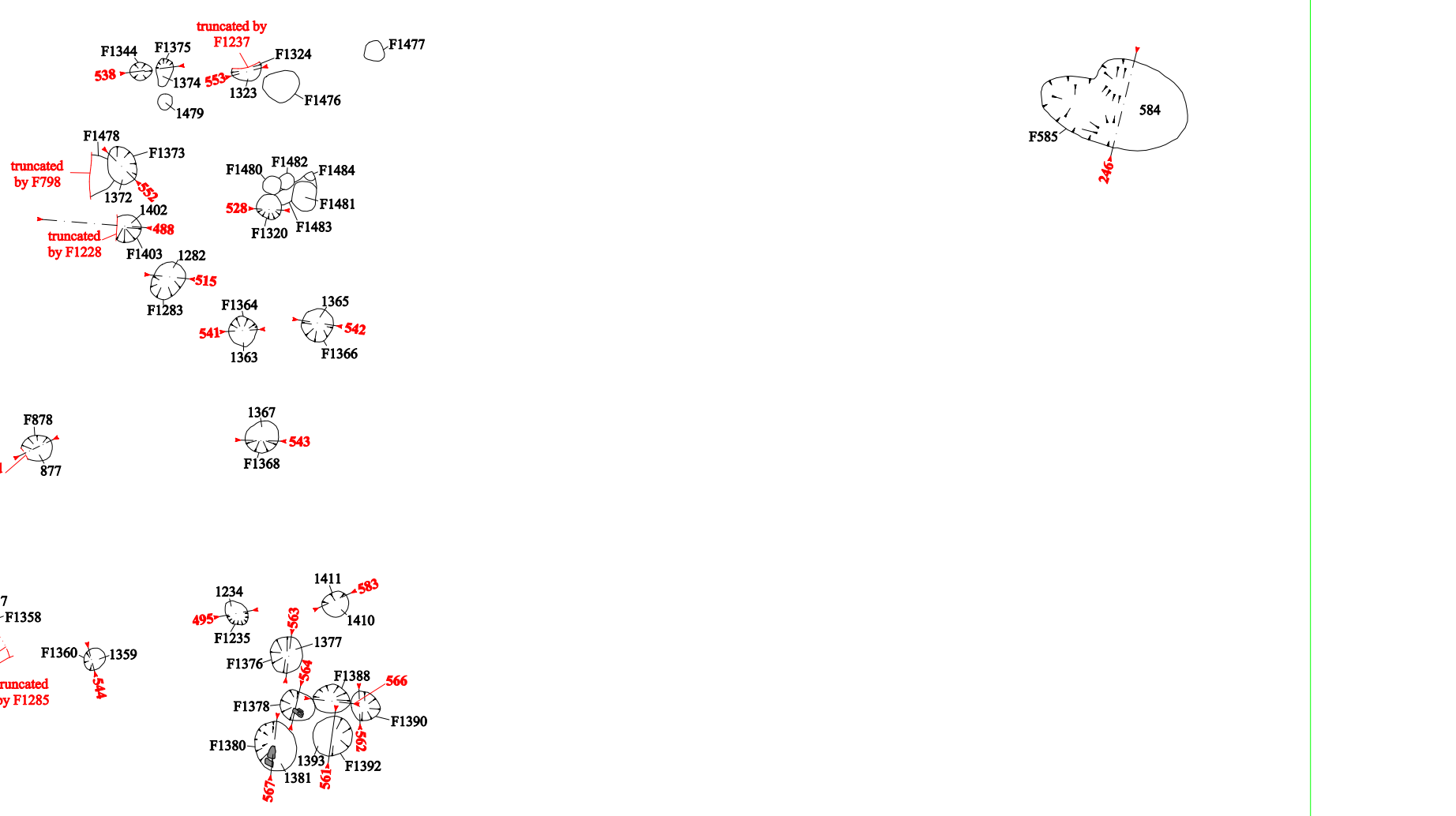
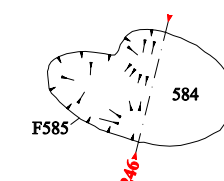
18.1



truncated by F901 - F901



F1310



truncated by F1131

truncated by F1133

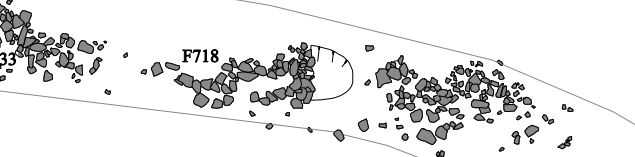
truncated by F769

F773

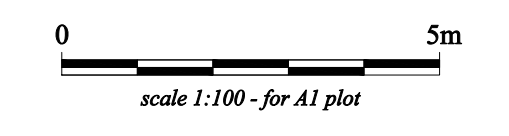
772

710

F709



- limit of excavation
- section
- preserved area (not excavated)
- areas of excavation



on behalf of
English Heritage

ARCHAEOLOGICAL
SERVICES
DURHAM UNIVERSITY

Appendix
Figure A18:
Phase 3b features

18.2

truncated by F1299

truncated by F1316

truncated by F1441

truncated by F1348

truncated by boundary ditch

truncated by F1293



1296

1243

1243

1243

1243

1243

F1244

F1244

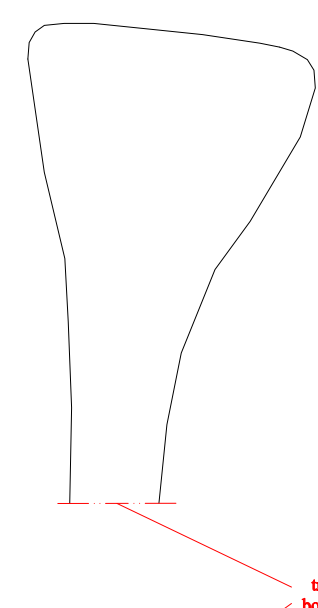
F1244

F1244

18.3



506



truncated by boundary ditch

