

Based on Ordnance Survey map data.
Reproduction in whole or in part is
prohibited without the prior permission
of Archaeological Services Durham
University



Based on Ordnance Survey map data.
Reproduction in whole or in part is
prohibited without the prior permission
of Archaeological Services Durham
University




Appendix

Figure A19:

Phase 3c: later 2nd or 3rd
century

on behalf of
English Heritage

0 50m
scale 1:1000 - for A3 plot

-  preserved area (not excavated)
-  areas of excavation
-  figure number

