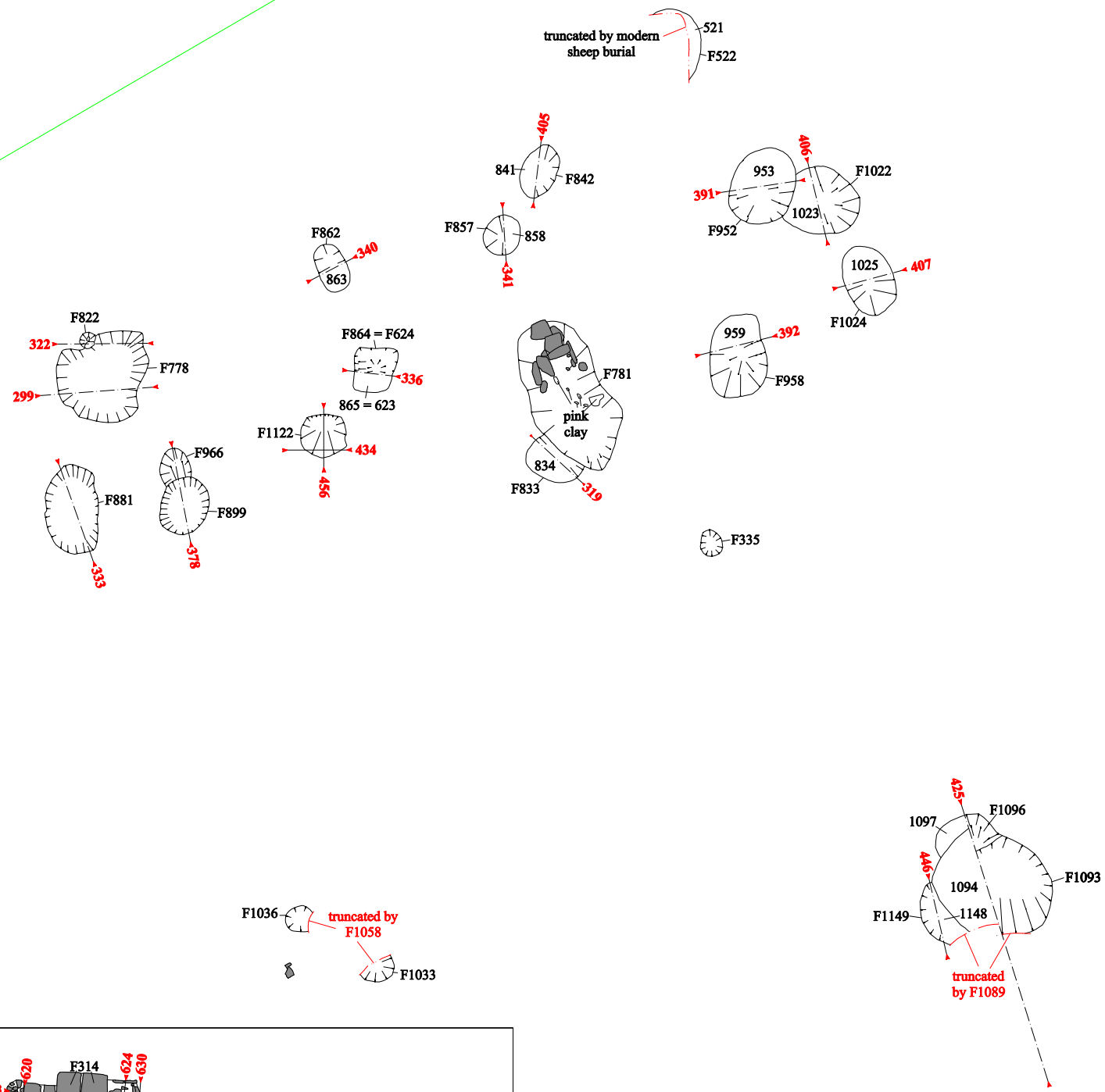


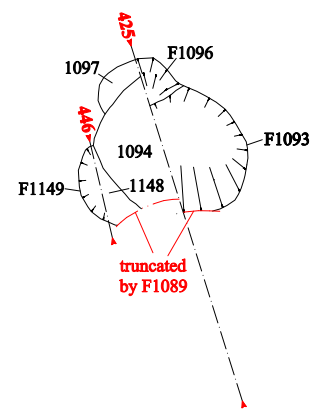
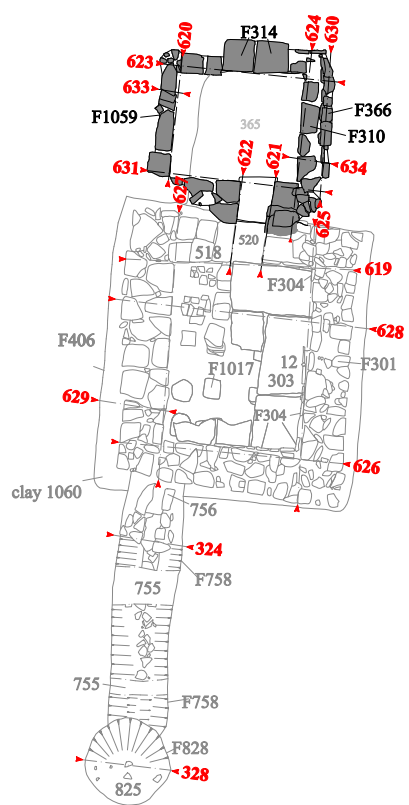
Based on Ordnance Survey map data.  
Reproduction in whole or in part is  
prohibited without the prior permission  
of Archaeological Services Durham  
University



20.1



20.2



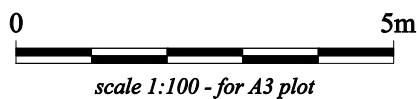
**ARCHAEOLOGICAL SERVICES**  
DURHAM UNIVERSITY





Appendix

Figure A20:

Phase 3c features

on behalf of  
**English Heritage**



-  limit of excavation
-  section
-  preserved area (not excavated)
-  areas of excavation