

Based on Ordnance Survey map data.  
Reproduction in whole or in part is  
prohibited without the prior permission  
of Archaeological Services Durham  
University



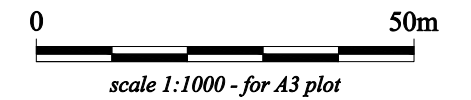
Based on Ordnance Survey map data.  
Reproduction in whole or in part is  
prohibited without the prior permission  
of Archaeological Services Durham  
University




Appendix

Figure A22:

Phase 3d: later 2nd or 3rd  
century

*on behalf of*  
**English Heritage**



-  preserved area (not excavated)
-  areas of excavation
-  figure number

