

Based on Ordnance Survey map data.
Reproduction in whole or in part is
prohibited without the prior permission
of Archaeological Services Durham
University



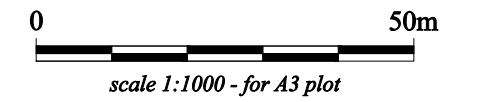
Based on Ordnance Survey map data.
Reproduction in whole or in part is
prohibited without the prior permission
of Archaeological Services Durham
University




Appendix

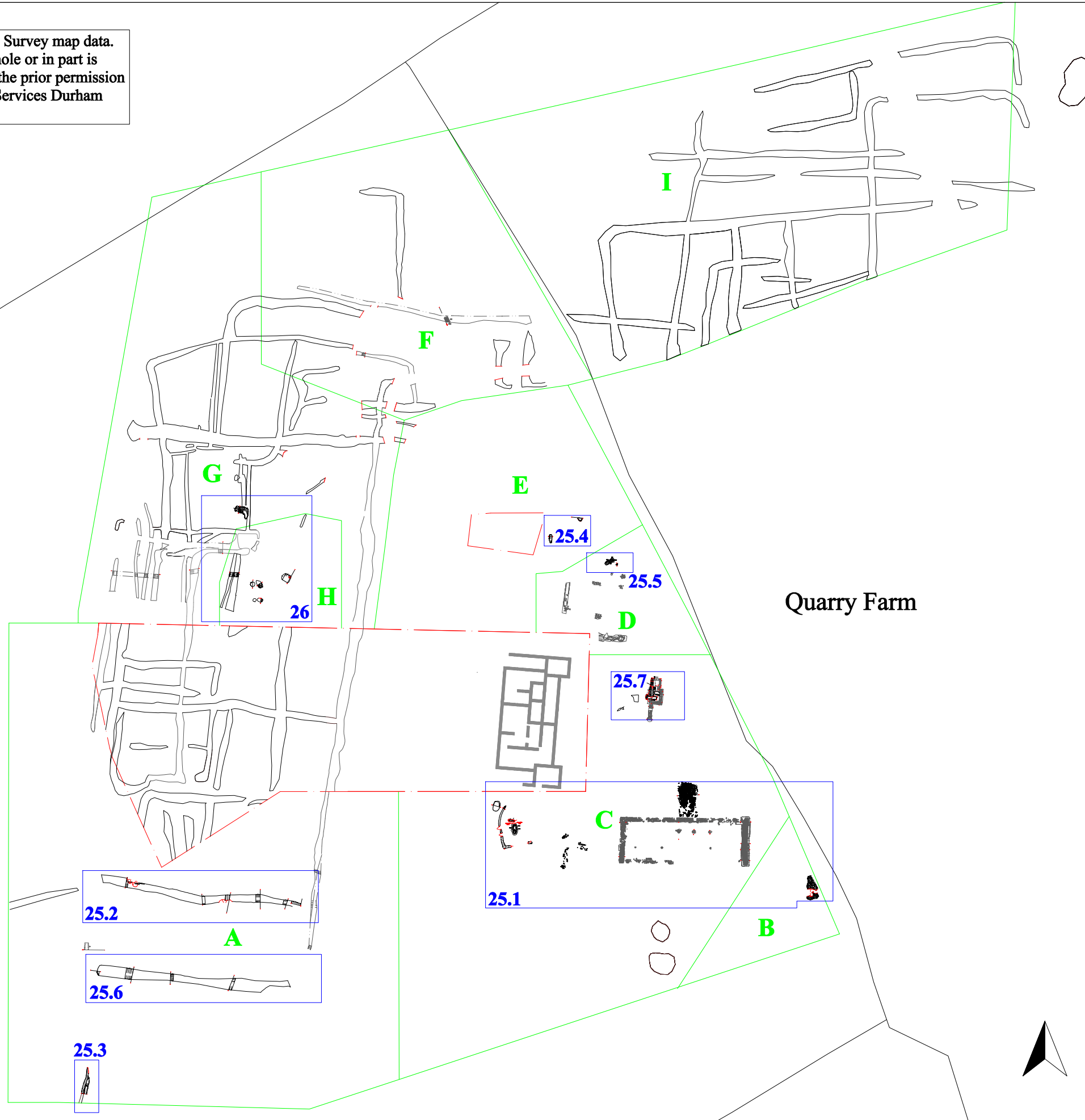
Figure A24:

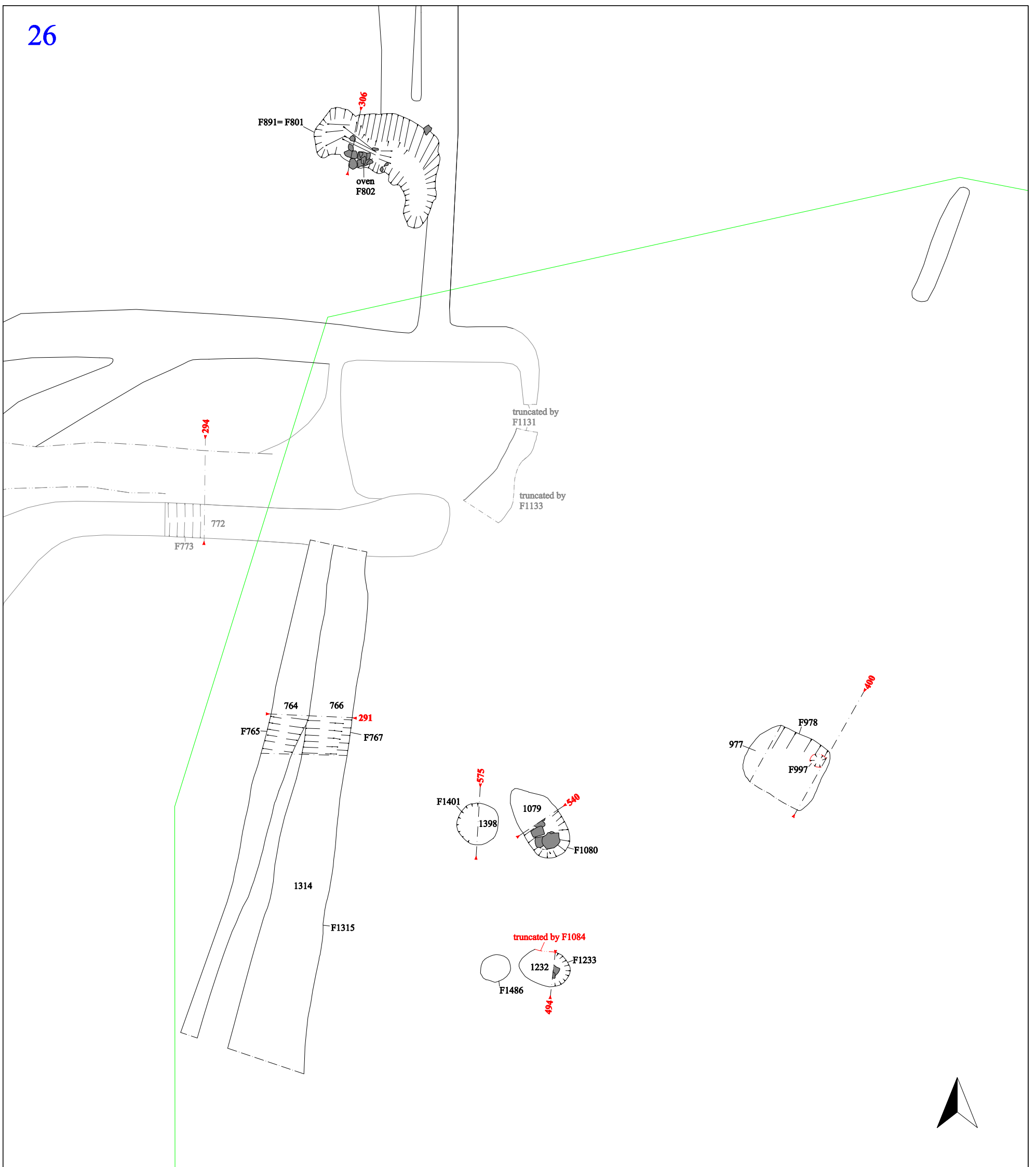
Phase 4: 3rd century to c. AD
350

on behalf of
English Heritage



-  preserved area (not excavated)
-  areas of excavation
-  figure number





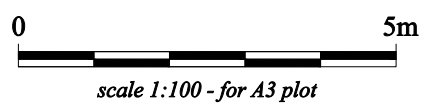
ARCHAEOLOGICAL SERVICES
DURHAM UNIVERSITY





Appendix

Figure A26:

Phase 4 features

on behalf of
English Heritage



-  limit of excavation
-  section
-  preserved area (not excavated)
-  areas of excavation