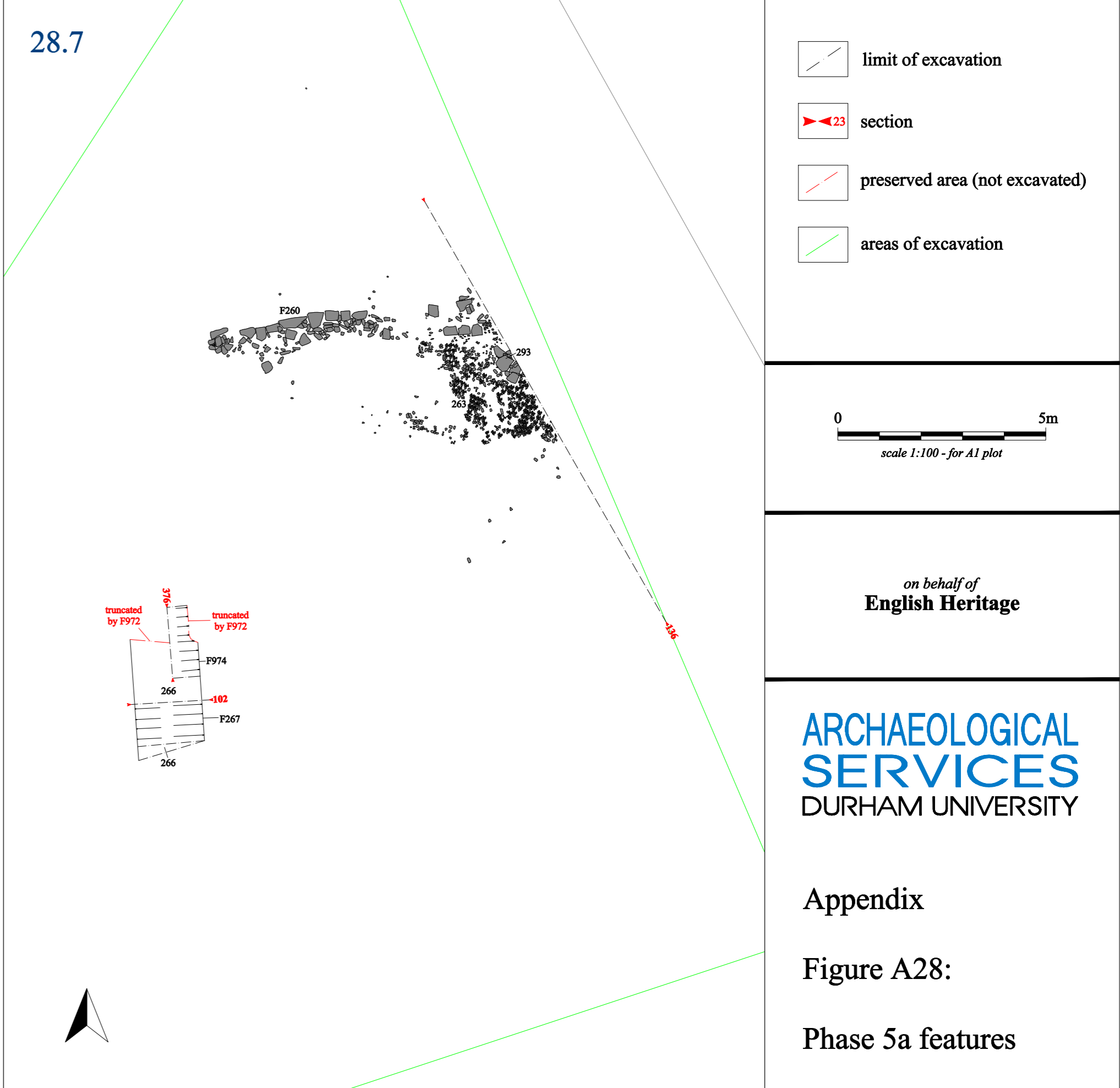
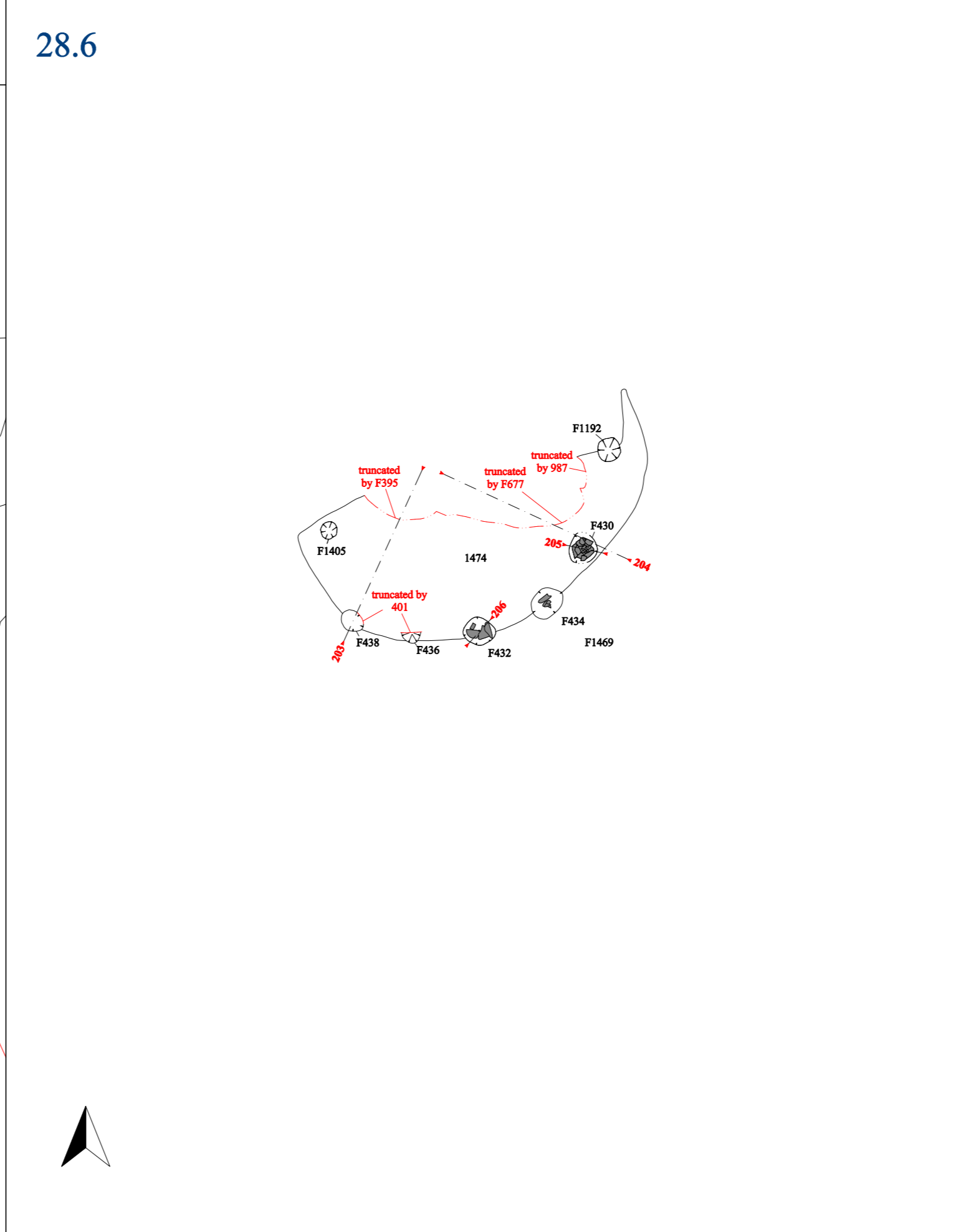

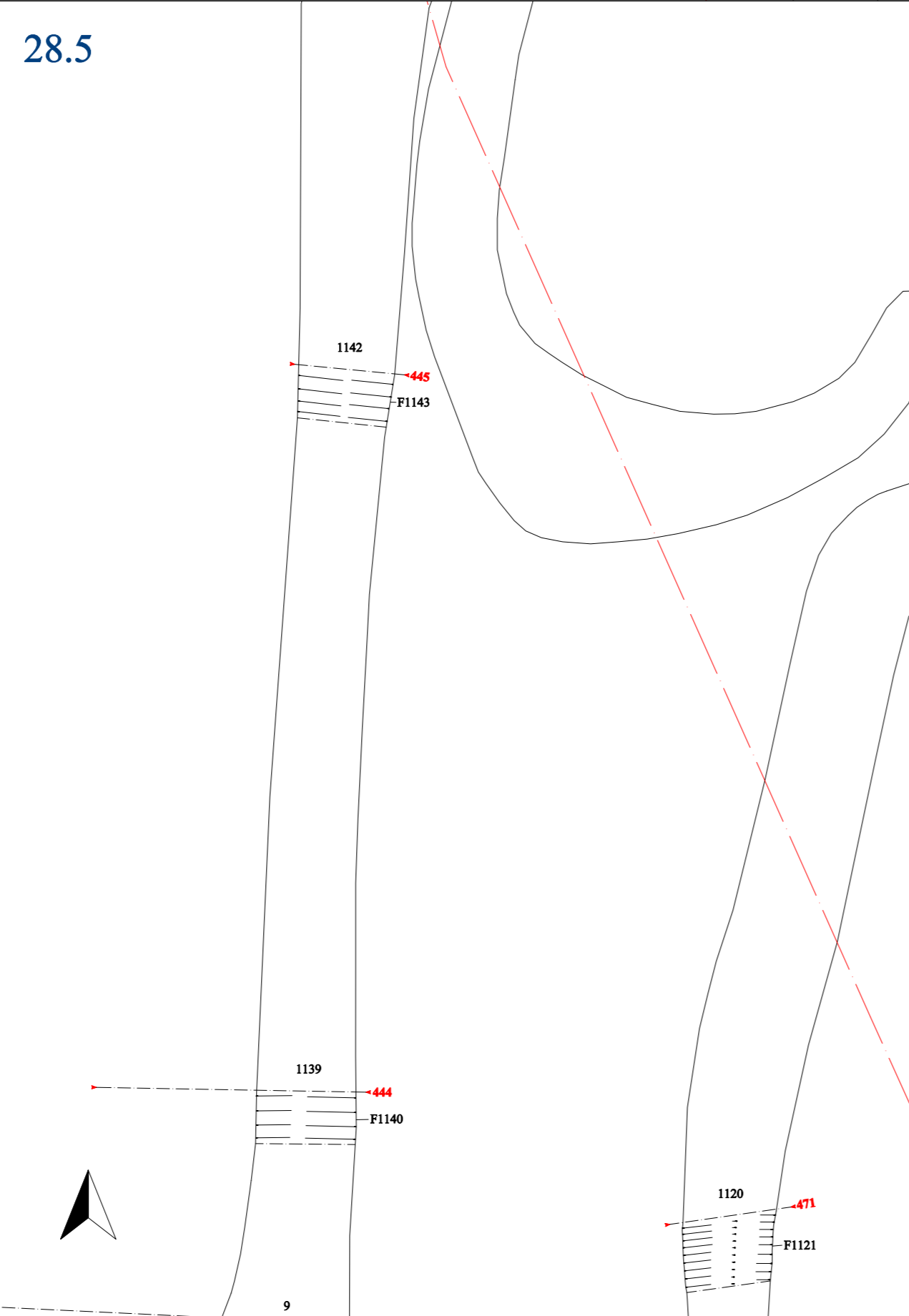
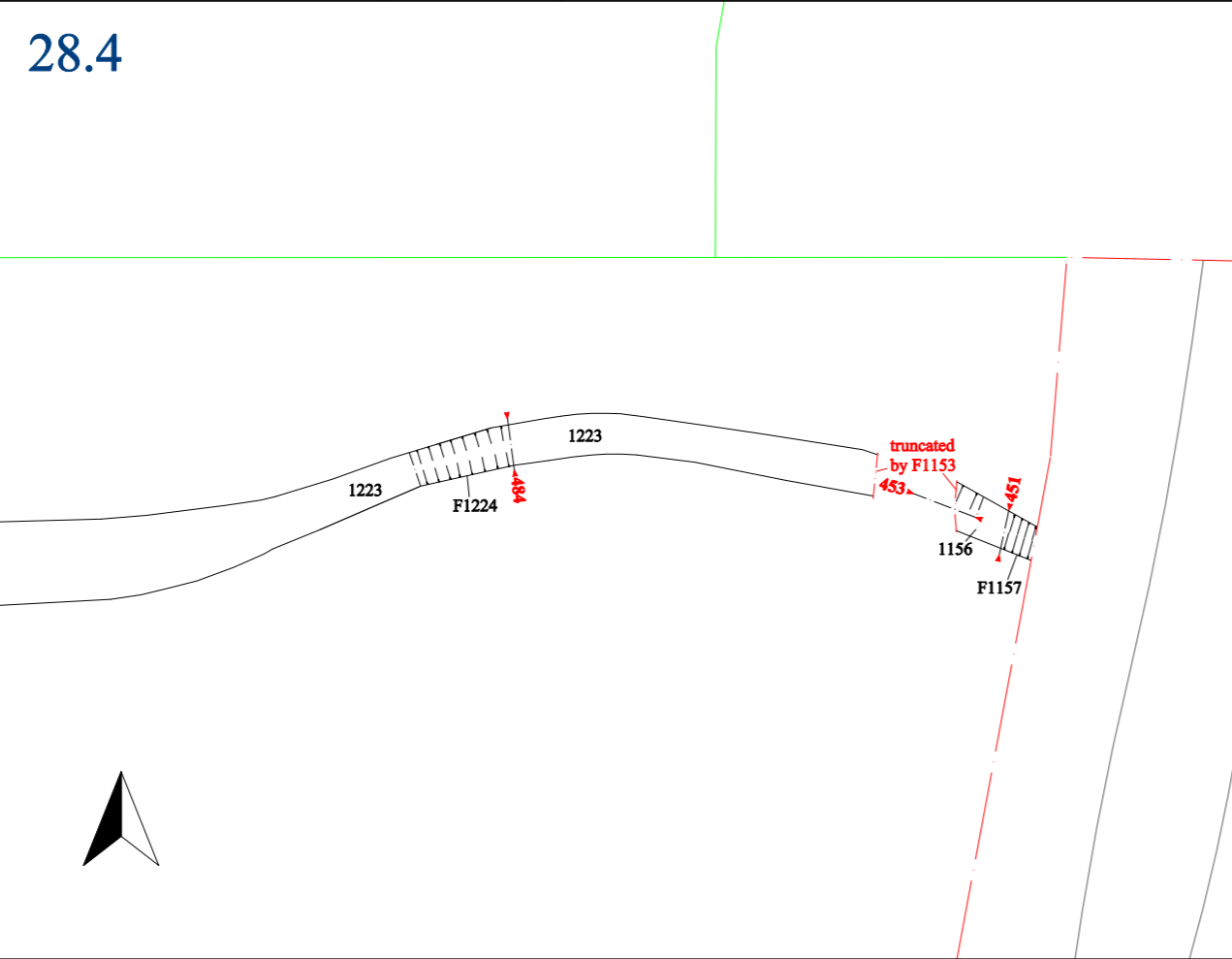
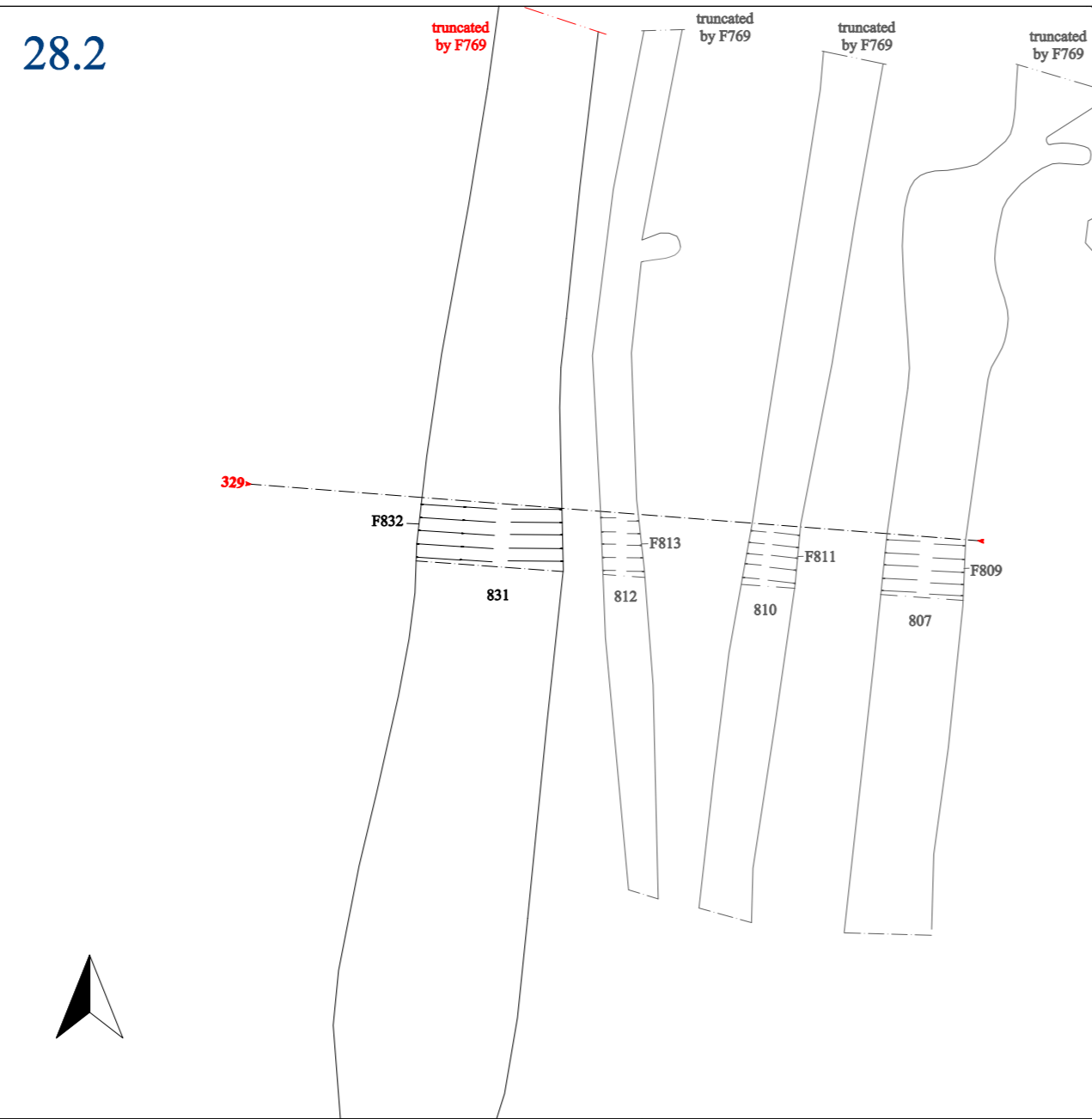
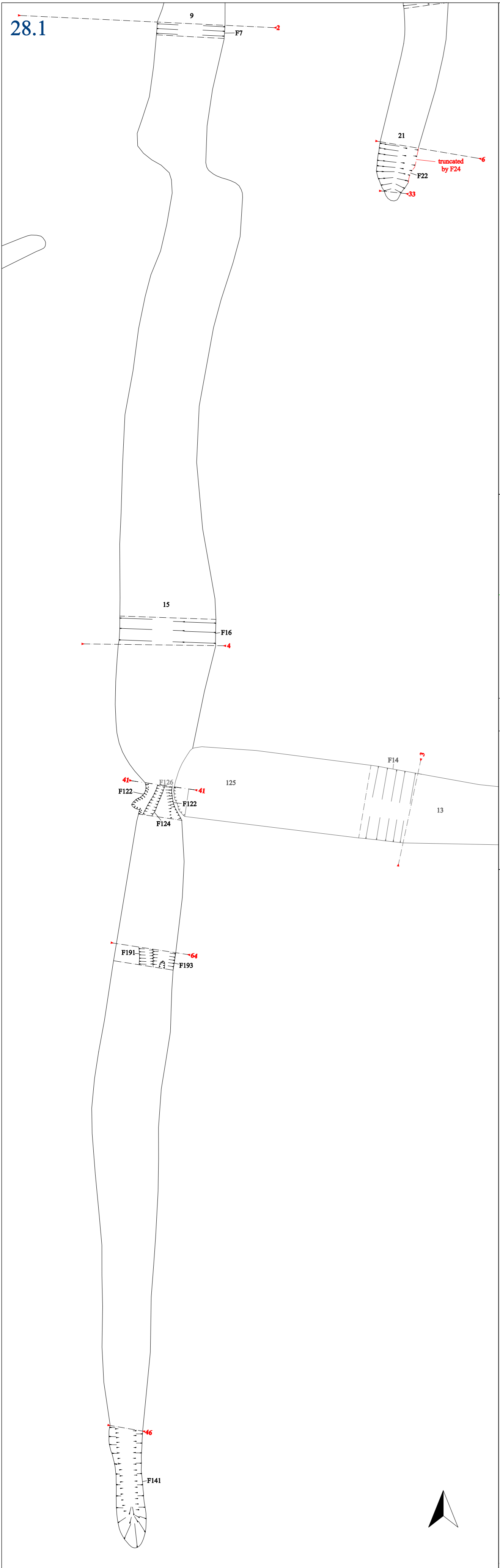


Based on Ordnance Survey map data.
Reproduction in whole or in part is
prohibited without the prior permission
of Archaeological Services Durham
University



Based on Ordnance Survey map data.
 Reproduction in whole or in part is
 prohibited without the prior permission
 of Archaeological Services Durham
 University



- limit of excavation
- section
- preserved area (not excavated)
- areas of excavation

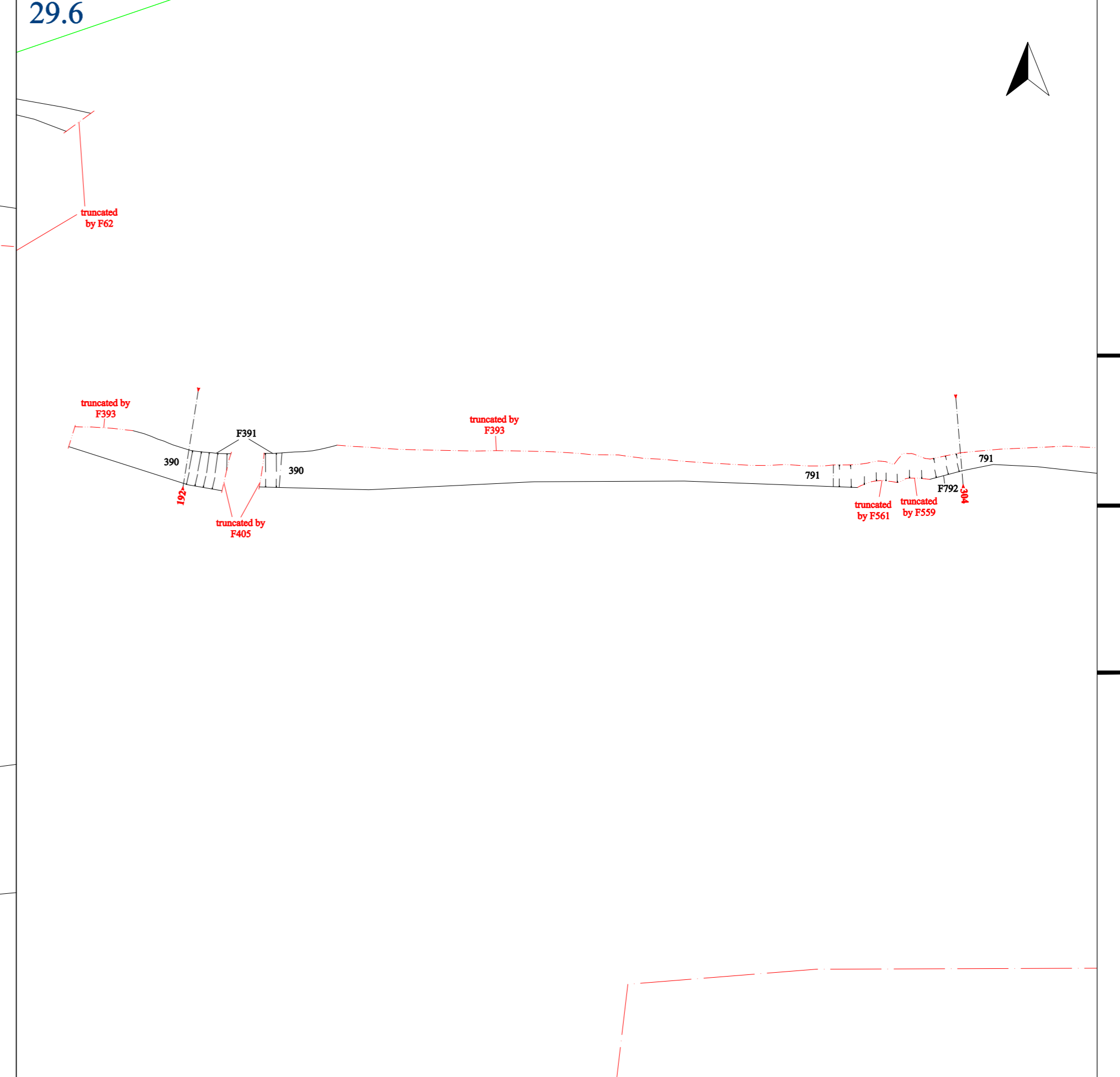
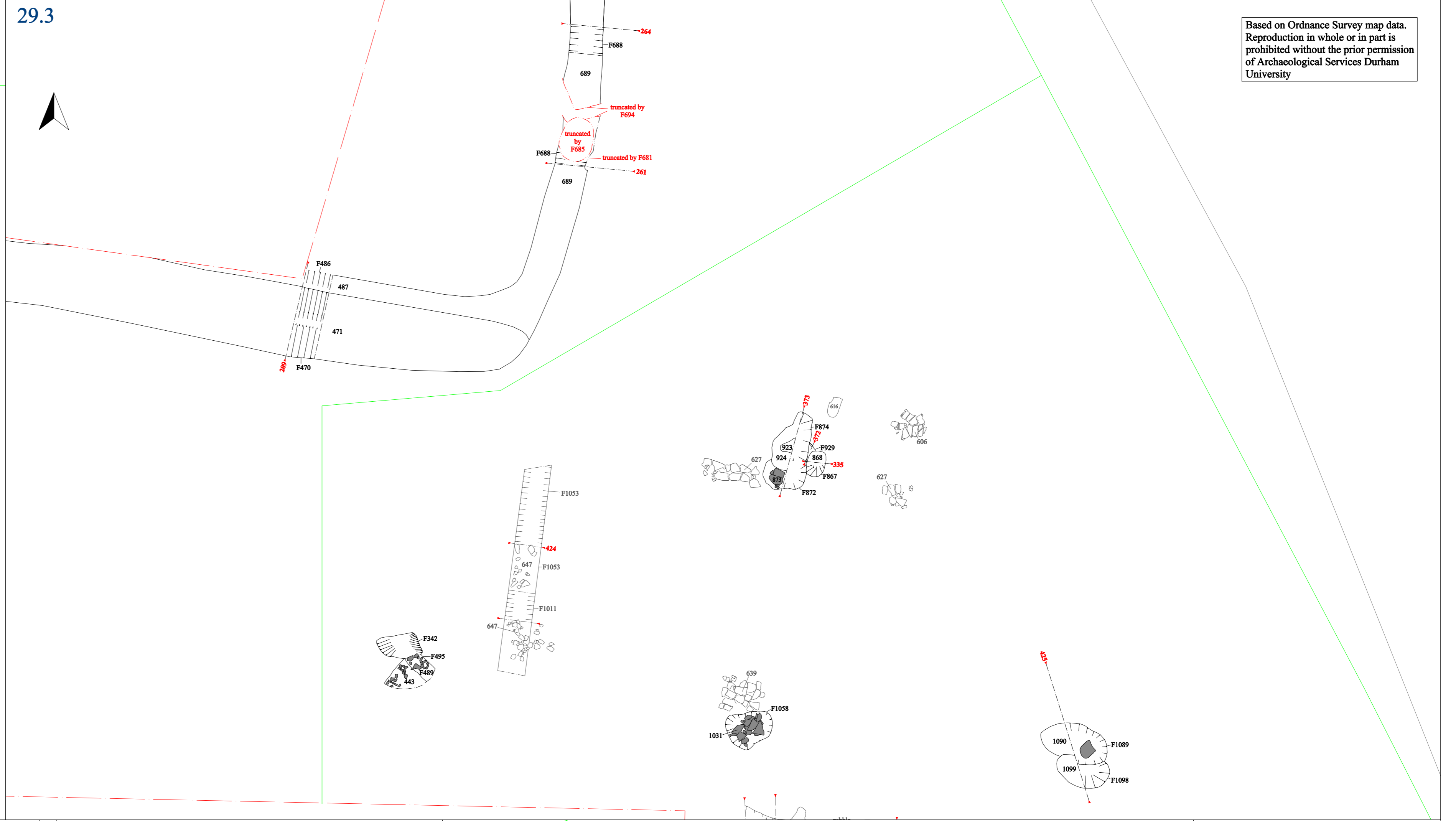
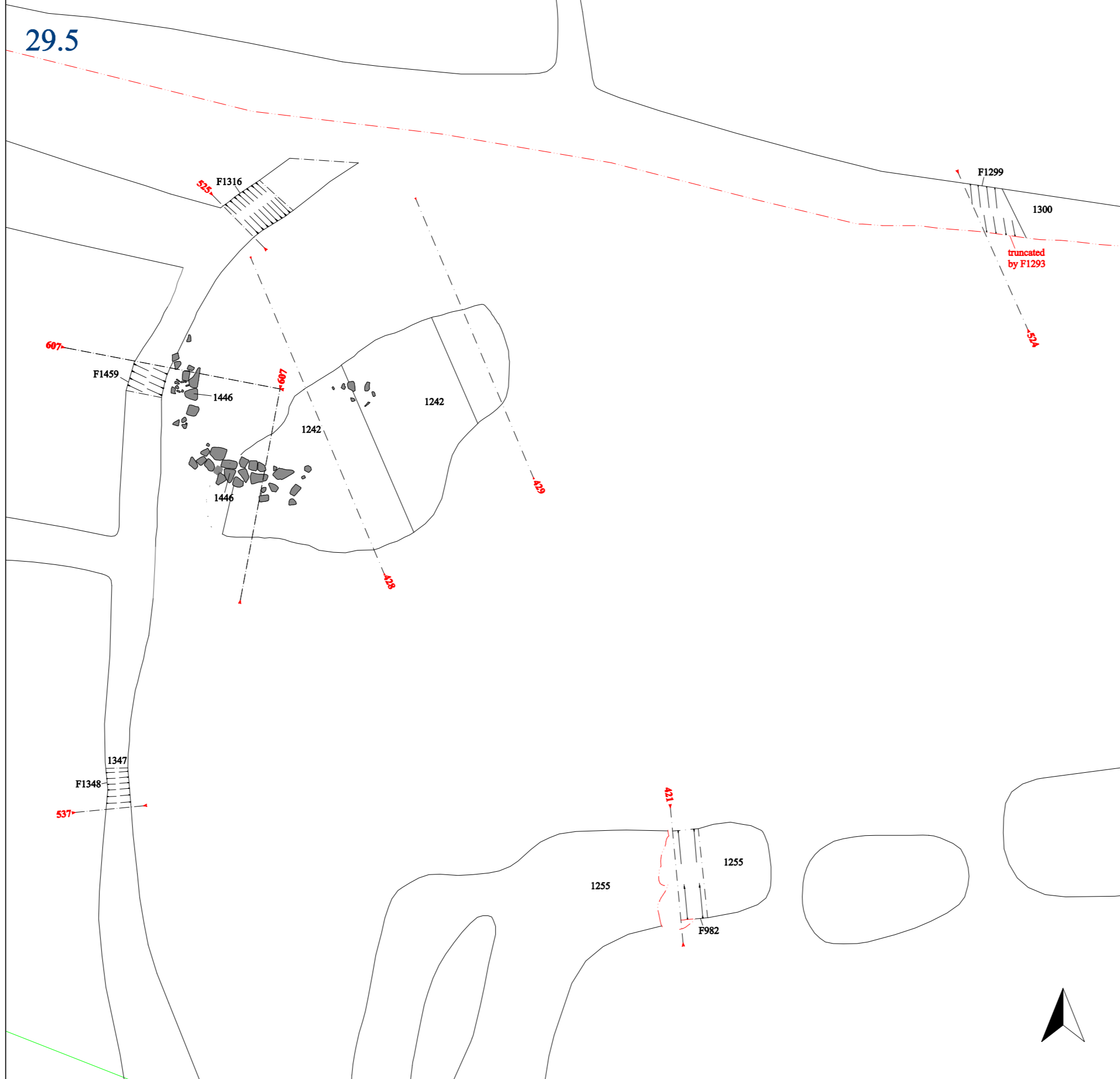
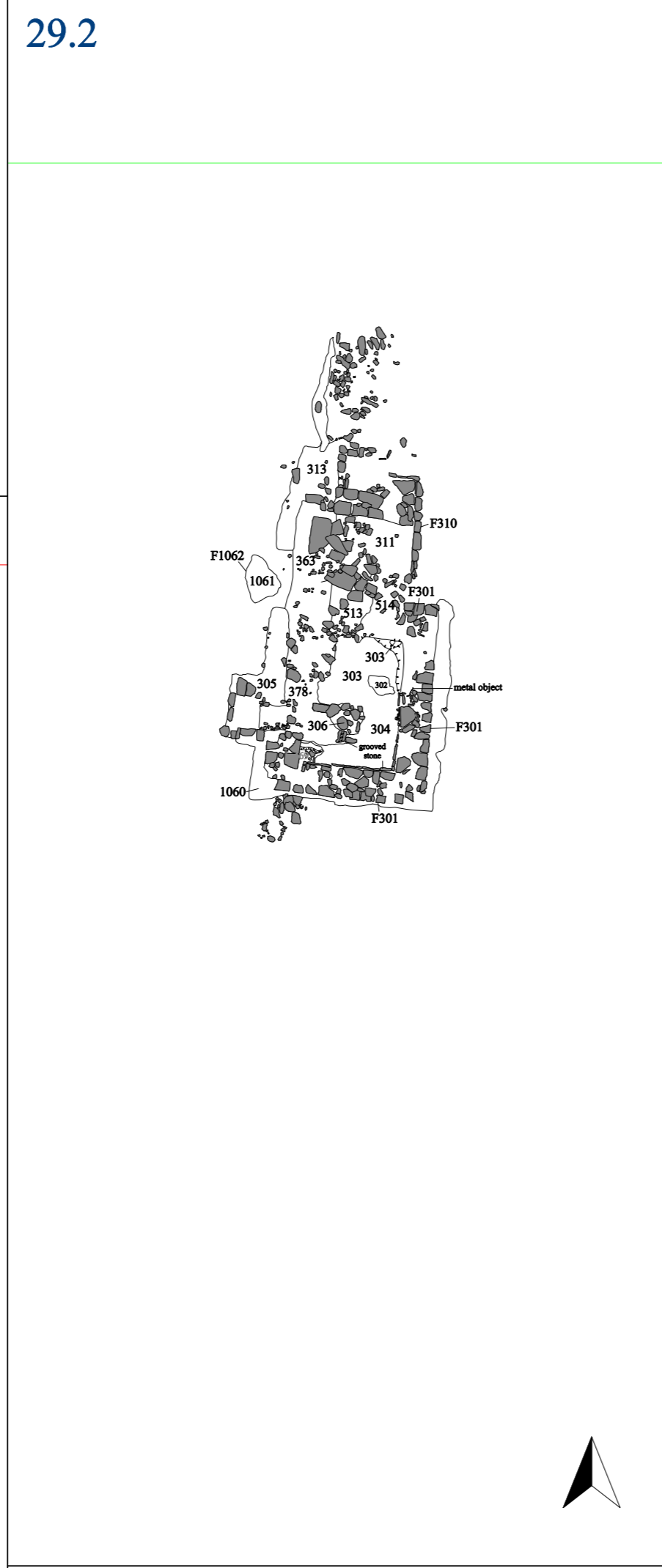
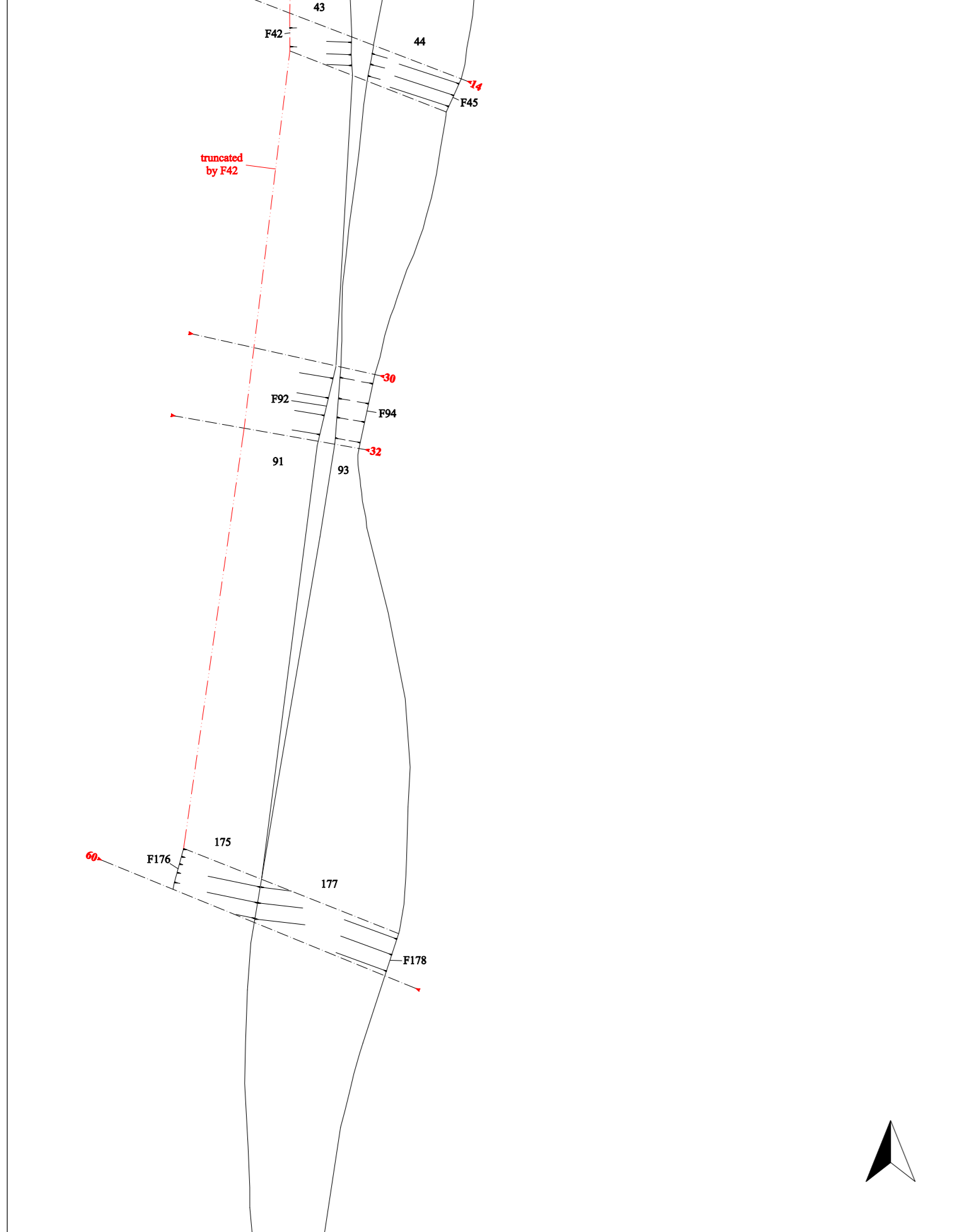
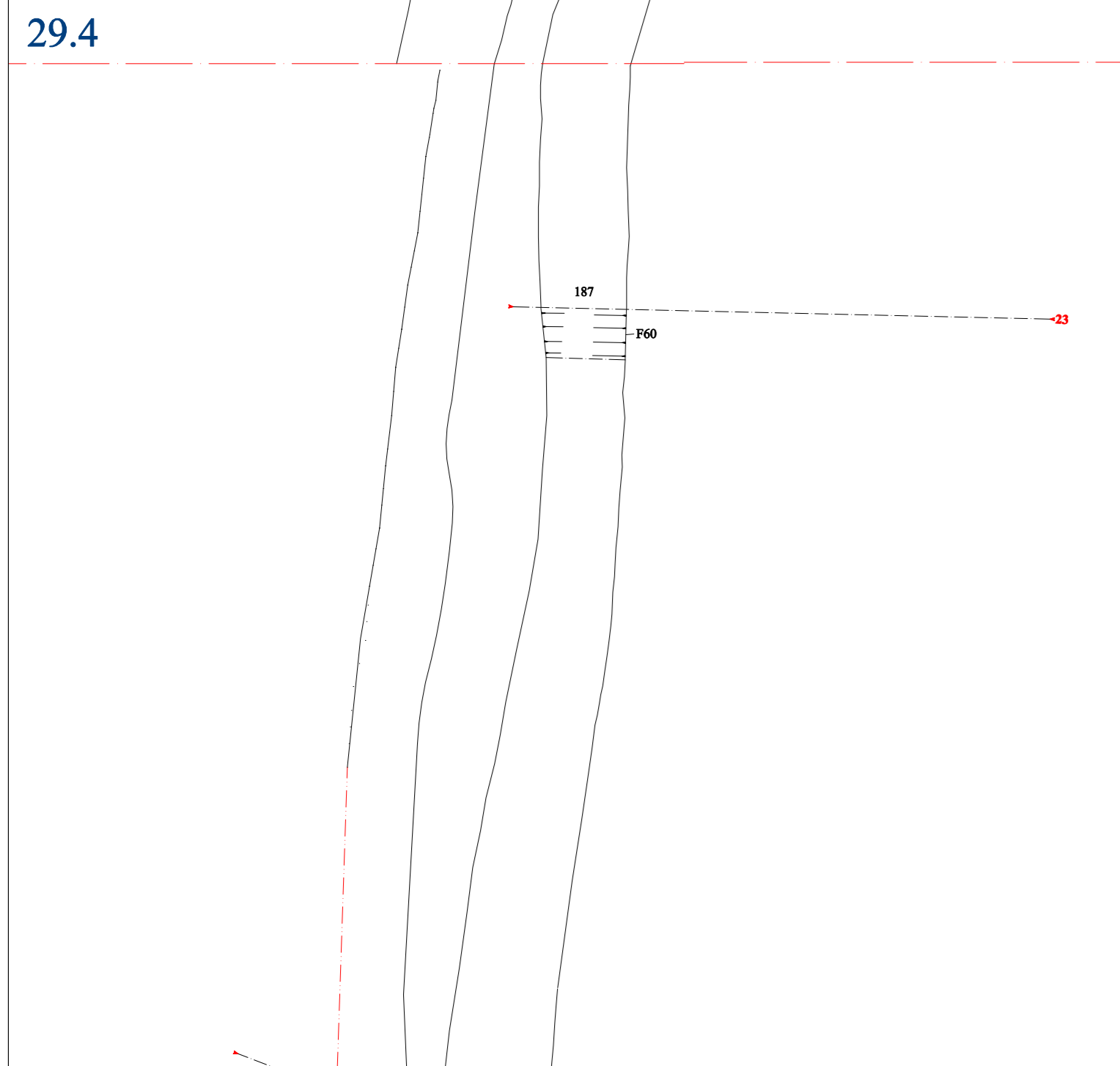
0 5m
 scale 1:100 - for A1 plot

on behalf of
English Heritage

ARCHAEOLOGICAL SERVICES
 DURHAM UNIVERSITY

Appendix
 Figure A28:
 Phase 5a features

Based on Ordnance Survey map data.
Reproduction in whole or in part is
prohibited without the prior permission
of Archaeological Services Durham
University



- [Dashed line] limit of excavation
- [Red arrow] section
- [Red dashed line] preserved area (not excavated)
- [Green dashed line] areas of excavation



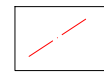
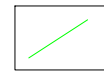
0 5m
scale 1:100 - for A1 plot

on behalf of
English Heritage

**ARCHAEOLOGICAL
SERVICES
DURHAM UNIVERSITY**

Appendix
Figure A29:
Phase 5a features



-  limit of excavation
-  section
-  preserved area (not excavated)
-  areas of excavation

0 ————— 5m
scale 1:100 - for A2 plot

on behalf of
English Heritage

**ARCHAEOLOGICAL
SERVICES**
DURHAM UNIVERSITY

Appendix
Figure A30:
Phase 5a features