

Based on Ordnance Survey map data.
Reproduction in whole or in part is
prohibited without the prior permission
of Archaeological Services Durham
University



Based on Ordnance Survey map data.
Reproduction in whole or in part is
prohibited without the prior permission
of Archaeological Services Durham
University




Appendix

Figure A31:

Phase 5b: late 4th to early 5th
century

on behalf of
English Heritage

0 50m
scale 1:1000 - for A3 plot

-  preserved area (not excavated)
-  areas of excavation
-  figure number

