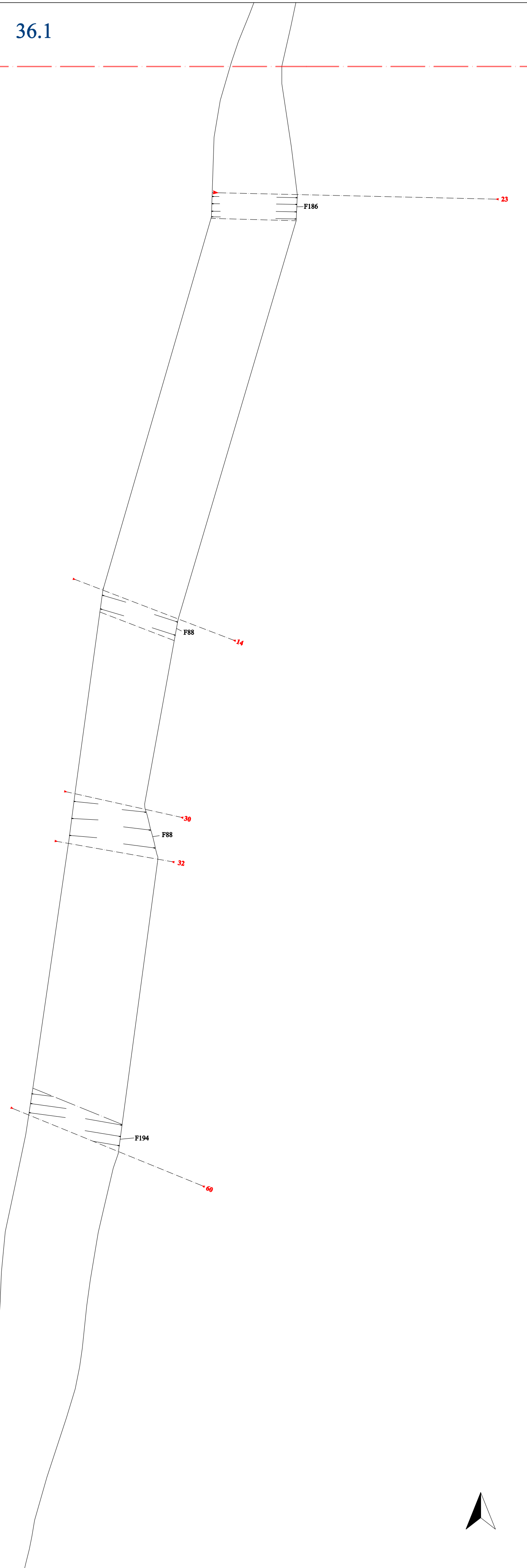



Based on Ordnance Survey map data.
Reproduction in whole or in part is
prohibited without the prior permission
of Archaeological Services Durham
University



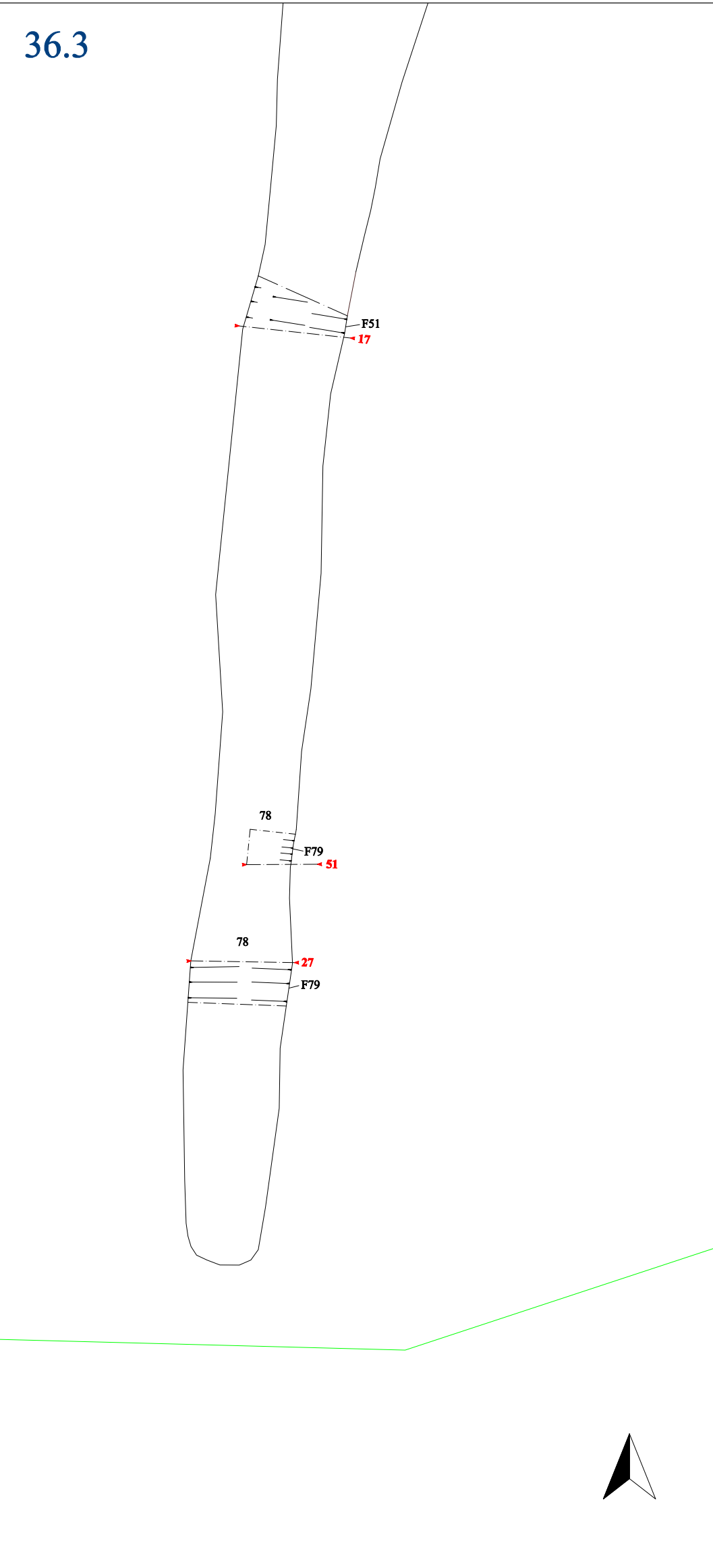
36.1



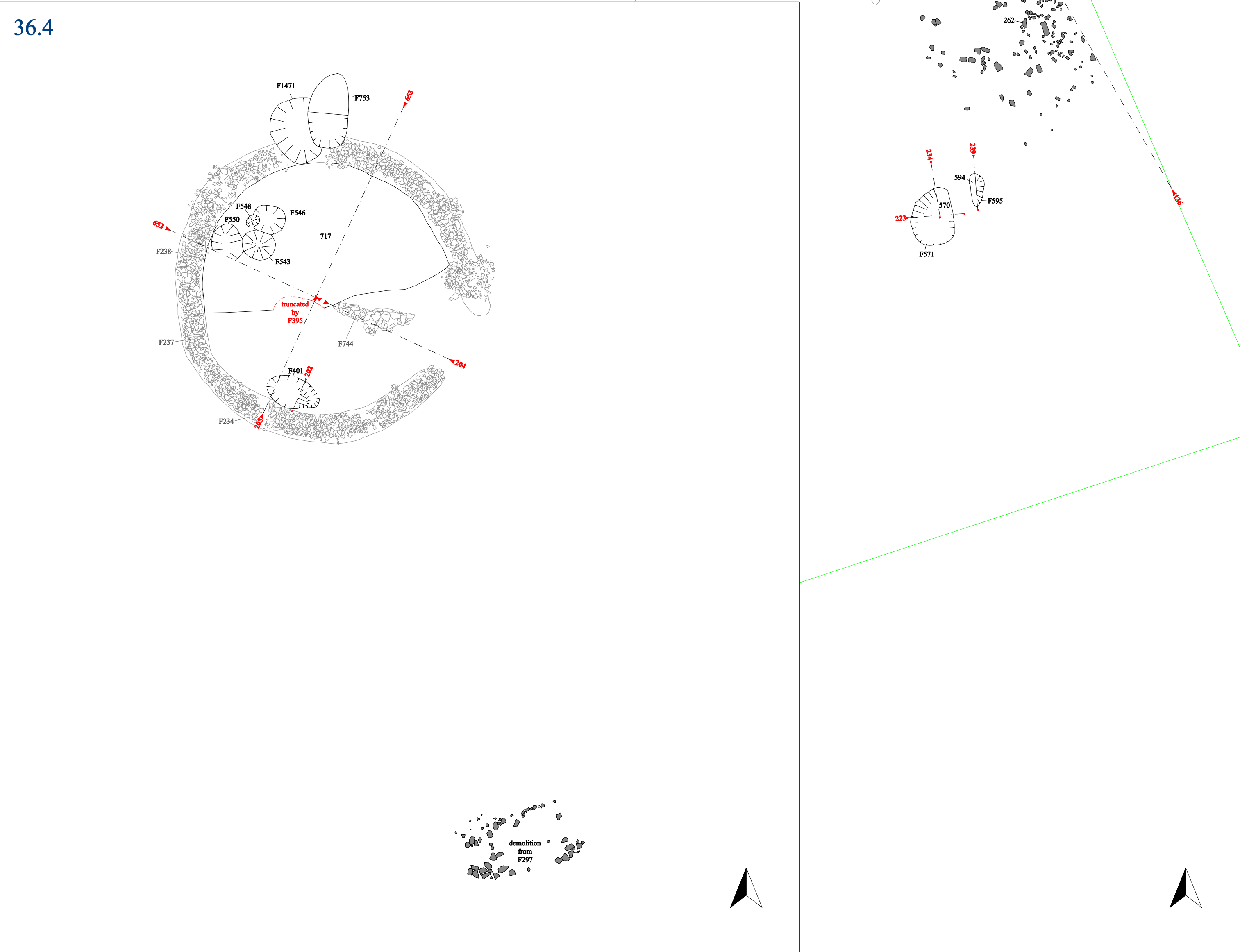
36.2



36.3

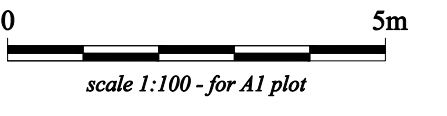


36.4



Based on Ordnance Survey map data. Reproduction in whole or in part is prohibited without the prior permission of Archaeological Services Durham University

- limit of excavation
- section
- preserved area (not excavated)
- areas of excavation

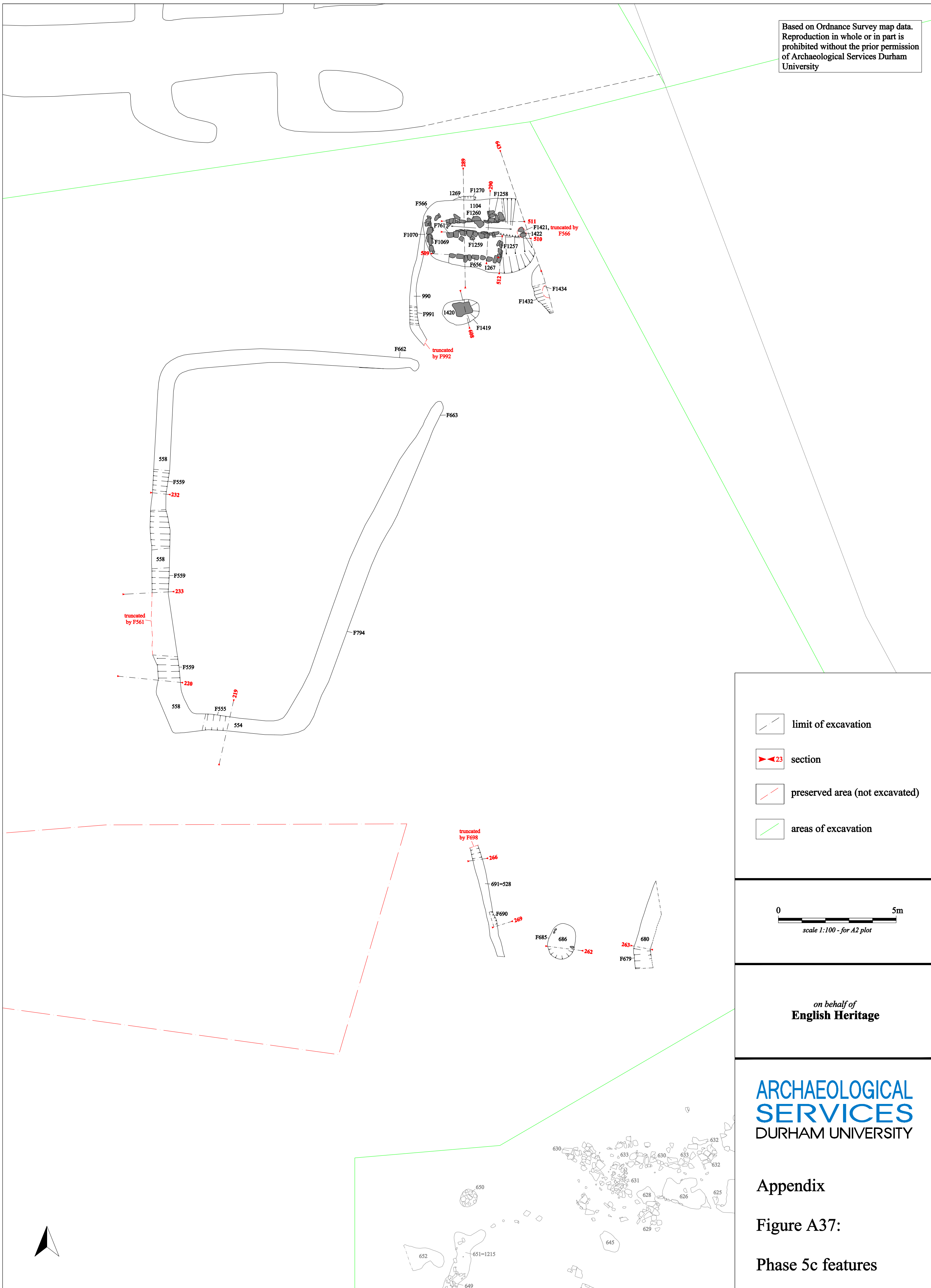


on behalf of English Heritage

ARCHAEOLOGICAL SERVICES DURHAM UNIVERSITY

Appendix Figure A36: Phase 5c features

Based on Ordnance Survey map data.
Reproduction in whole or in part is
prohibited without the prior permission
of Archaeological Services Durham
University



- limit of excavation
- section
- preserved area (not excavated)
- areas of excavation

0 5m
scale 1:100 - for A2 plot

on behalf of
English Heritage

ARCHAEOLOGICAL SERVICES
DURHAM UNIVERSITY

Appendix
Figure A37:
Phase 5c features