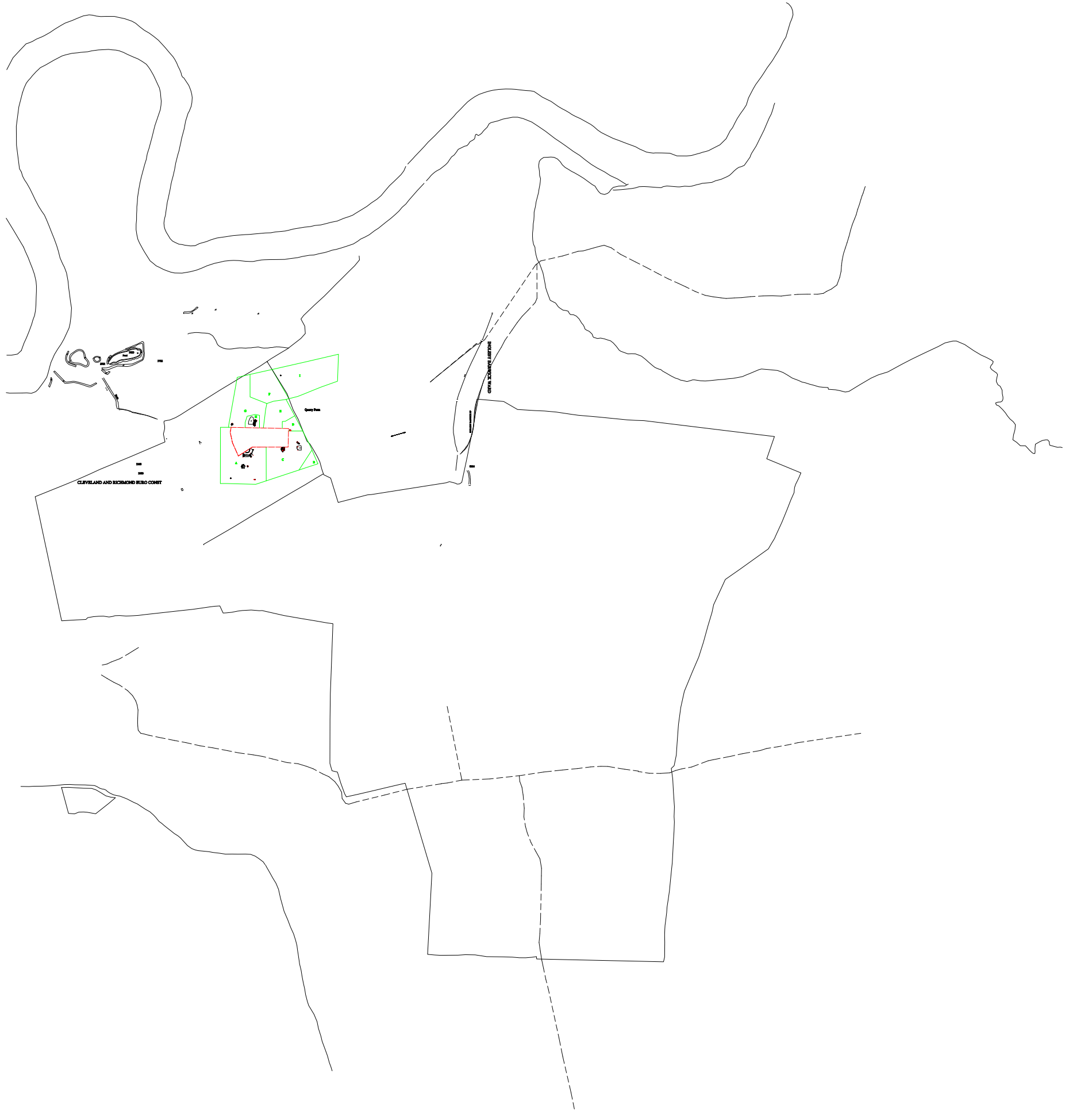


Based on Ordnance Survey map data.
Reproduction in whole or in part is
prohibited without the prior permission
of Archaeological Services Durham
University



CLEVELAND AND RICHMOND BURD CONST

Covey Farm

CLEVELAND AND RICHMOND BURD CONST

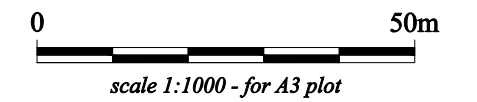
Based on Ordnance Survey map data.
Reproduction in whole or in part is
prohibited without the prior permission
of Archaeological Services Durham
University




Appendix

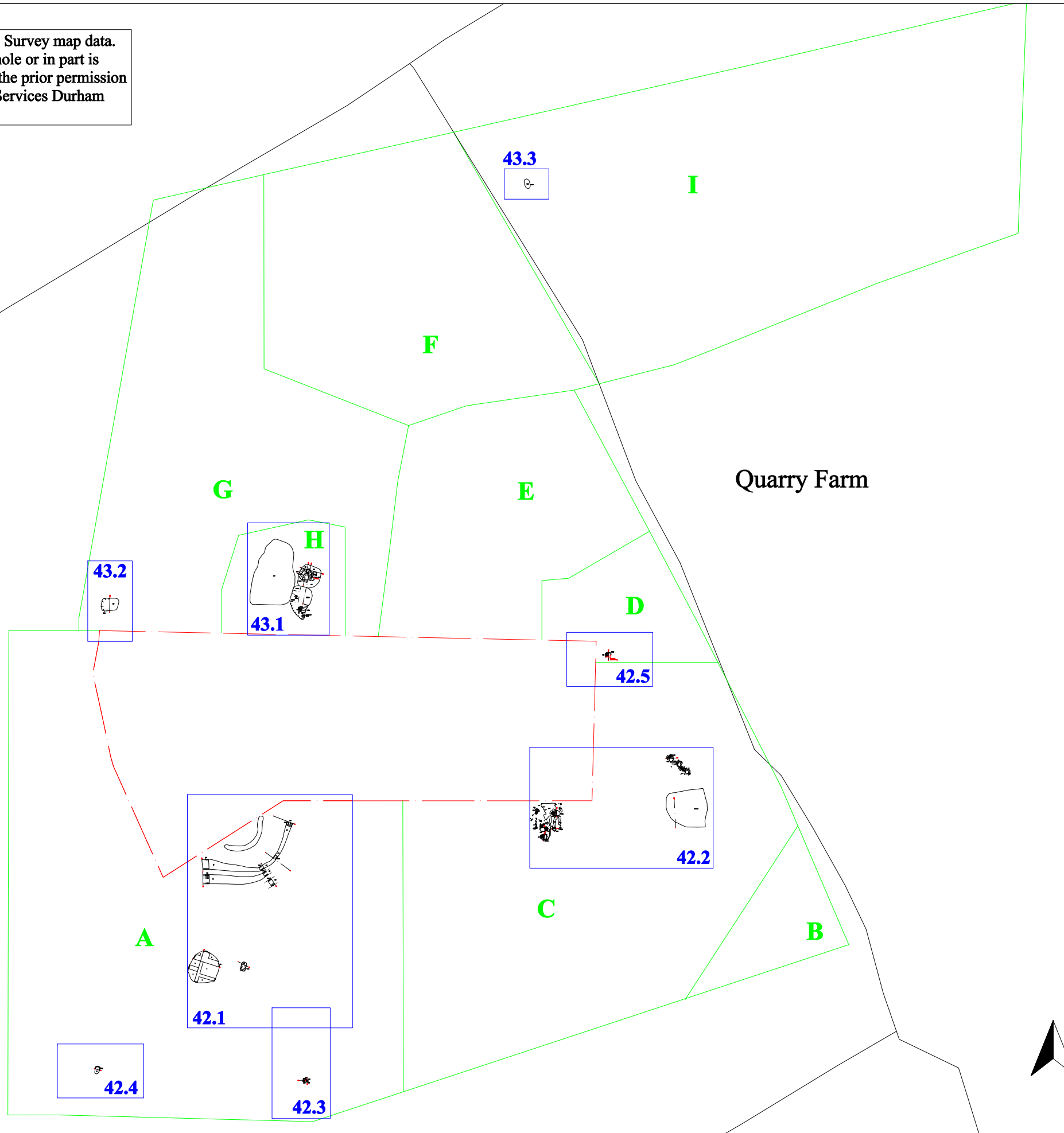
Figure A41:

Phase 6: 5th to 7th century

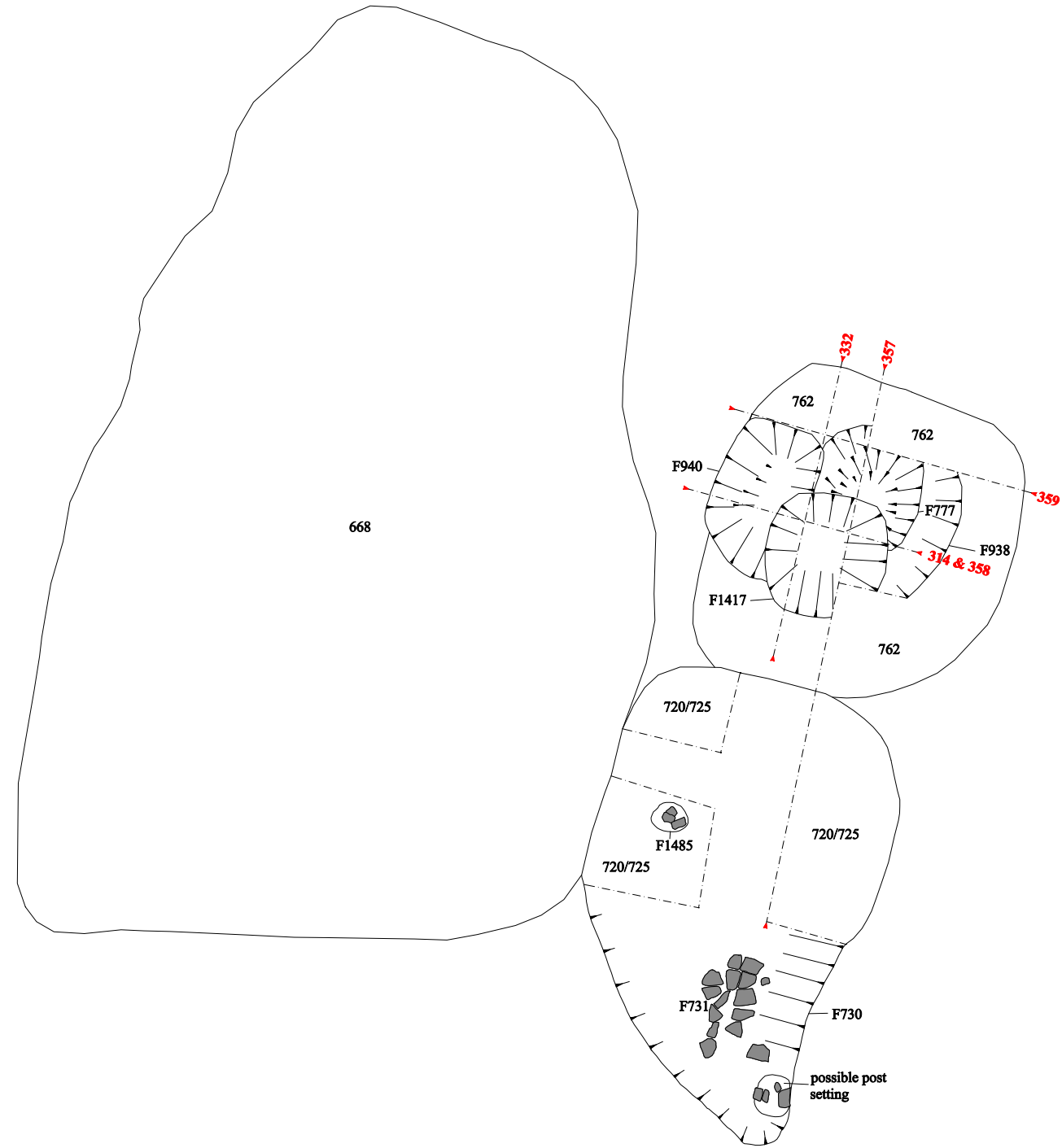
on behalf of
English Heritage



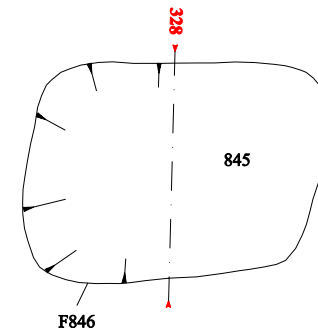
-  preserved area (not excavated)
-  areas of excavation
-  figure number



43.1



43.2

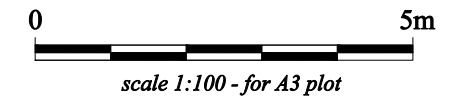


Appendix

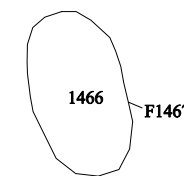
Figure A43:





Phase 6 features

on behalf of
English Heritage



43.3



-  limit of excavation
-  section
-  preserved area (not excavated)
-  areas of excavation