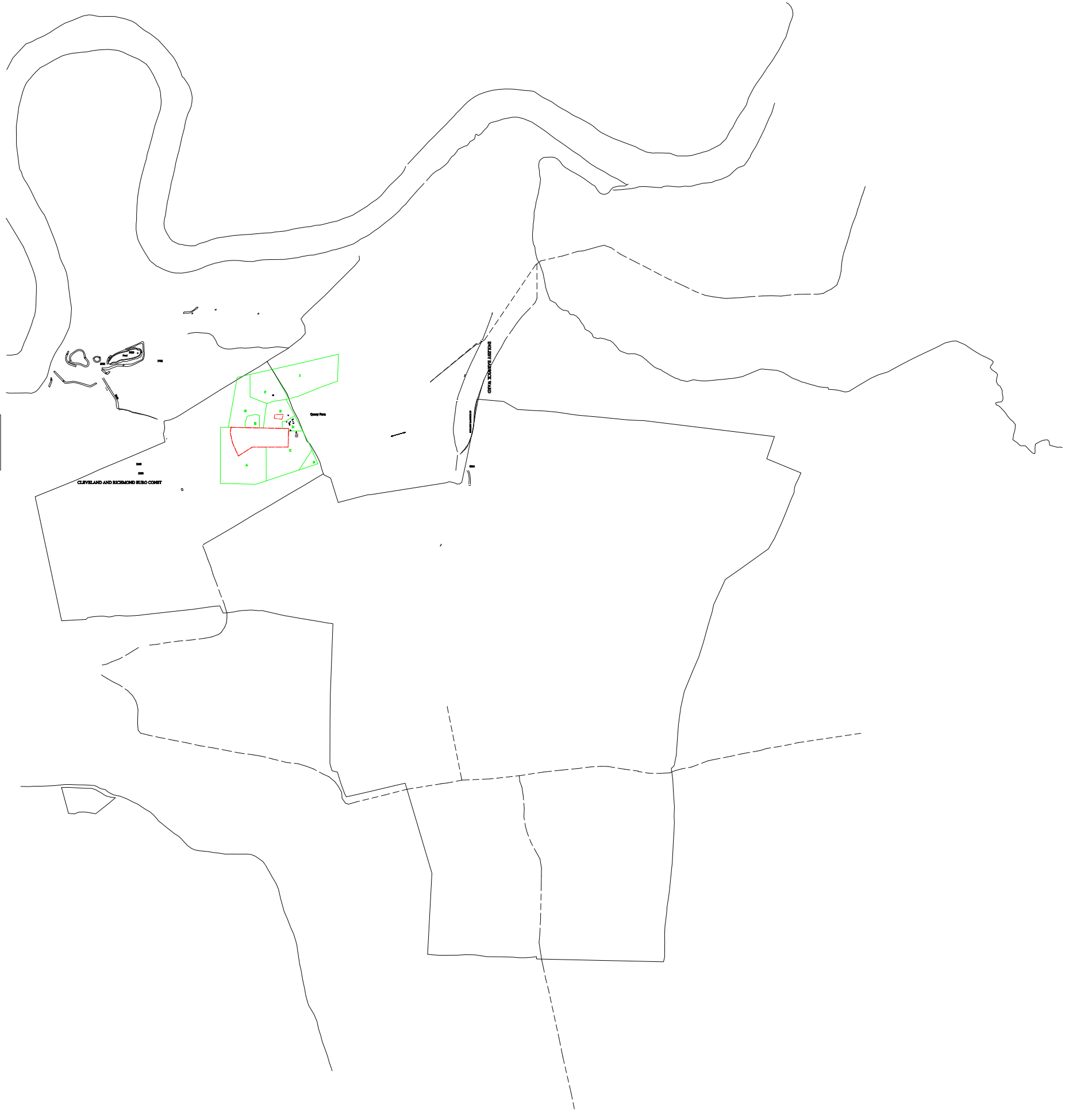


Based on Ordnance Survey map data.
Reproduction in whole or in part is
prohibited without the prior permission
of Archaeological Services Durham
University



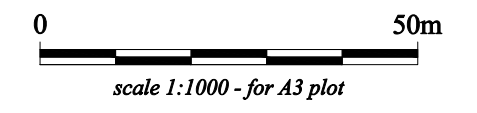
Based on Ordnance Survey map data.
Reproduction in whole or in part is
prohibited without the prior permission
of Archaeological Services Durham
University




Appendix

Figure A44:

Phase 7: Medieval to modern

on behalf of
English Heritage



-  preserved area (not excavated)
-  areas of excavation
-  figure number

