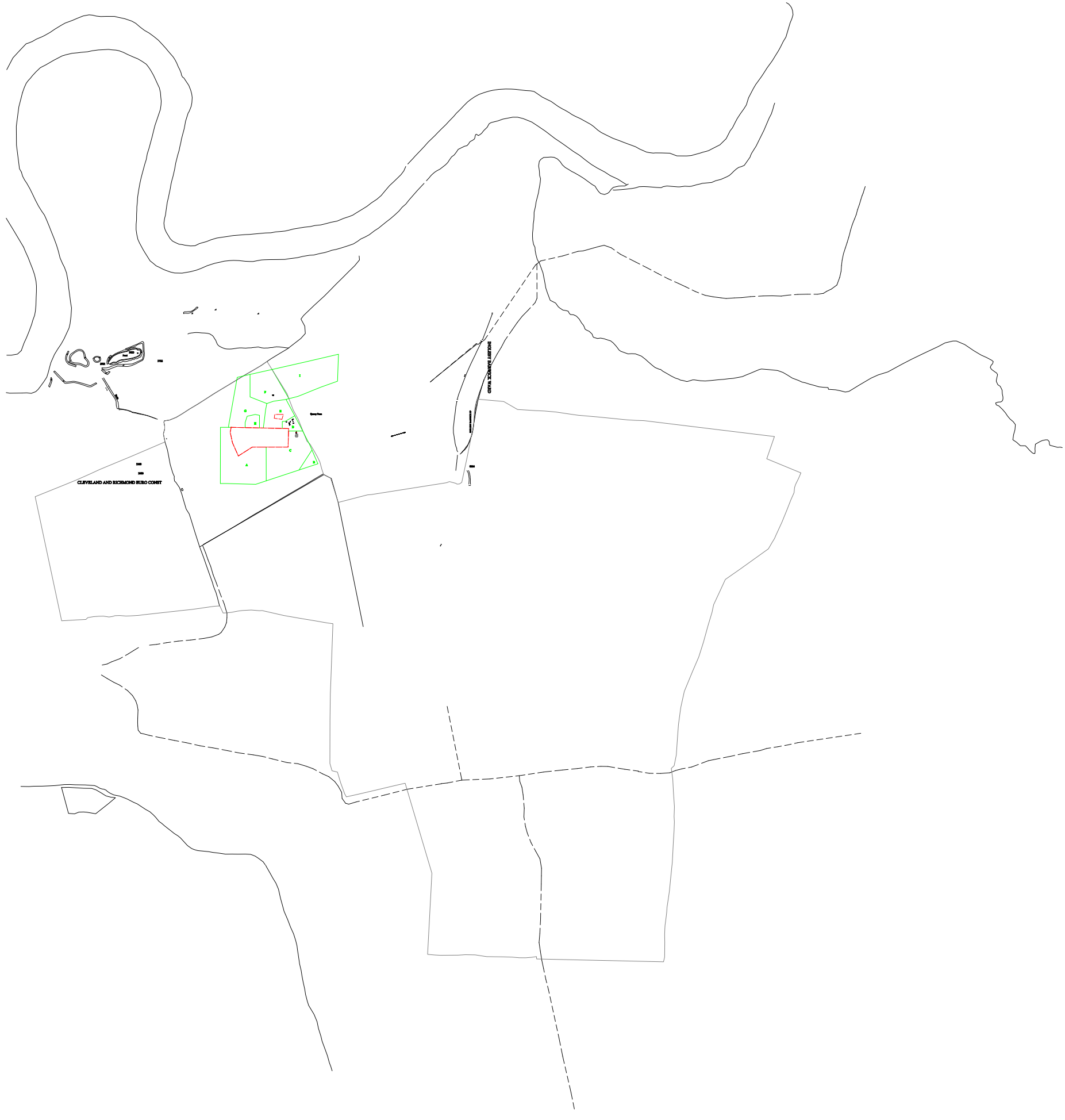
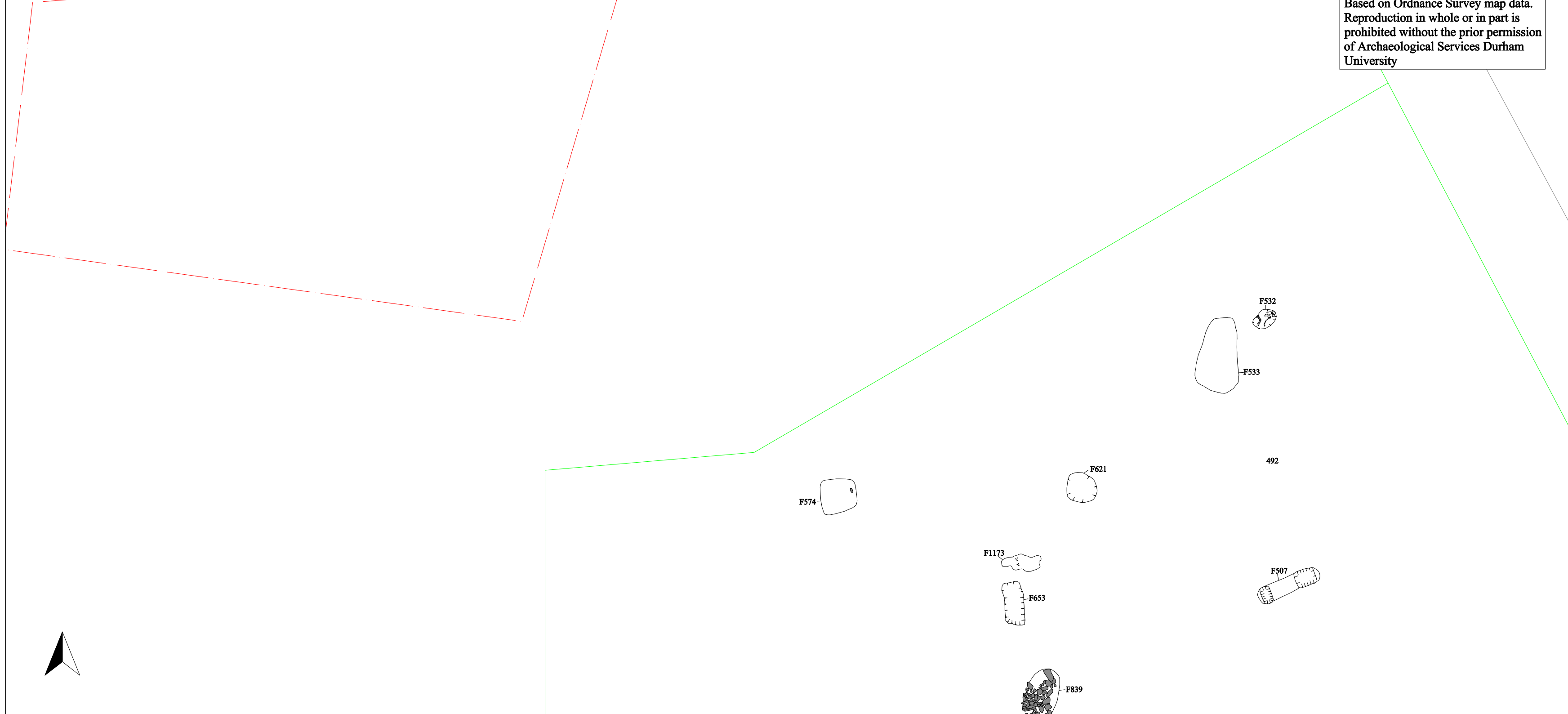






Based on Ordnance Survey map data.
Reproduction in whole or in part is
prohibited without the prior permission
of Archaeological Services Durham
University

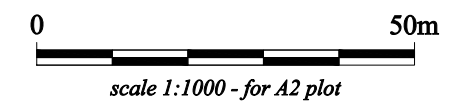


45.1

Based on Ordnance Survey map data.
Reproduction in whole or in part is
prohibited without the prior permission
of Archaeological Services Durham
University



-  limit of excavation
-  section
-  preserved area (not excavated)
-  areas of excavation



on behalf of
English Heritage

**ARCHAEOLOGICAL
SERVICES**
DURHAM UNIVERSITY

Appendix
Figure A45:
Phase 7 features

45.2

