

BIBLIOGRAPHY

Primary Sources

- CROK WDB/35/184, 1770. A map of Rydal demesne lying in the County of Westmoreland, Thomas Goss
- CROK WD Cr/4/208, 1845. Plan of Field Foot estate in the township of Rydal and Loughrigg in the parish of Grasmere, the property of WD Crewdson Esq
- CROK WD Ry/185, c 1825. Map of an estate in Rydal
- CROK WD Ry/Box 12. Various documents relating to properties on the Rydal estate, nineteenth century
- CROK WDX/379/PI/186, c 1830. Plan and survey of Fox Gill and Fox How estates in the parish of Grasmere and County of Westmorland
- CROK WQ/R/C/1, 1835-6. Crook corn rent map, no scale
- CROK WQ/R/C/22, 1835-6. Underbarrow and Bradley Field corn rent map, scale 6 chains to 1 inch

Secondary Sources

- ADS, nd. Archaeology Data Service, <http://ads.ahds.ac.uk/catalogue/>
- Alison Farmer Associates 2005. Recommended Areas of Search for Land Worthy of Designation in the North West of England, unpubl report for the Countryside Agency
- Alison Farmer Associates and Julie Martin Associates 2006. Recommended Draft Boundary for an Extension to the Lake District National Park, unpubl report for the Countryside Agency
- Allan, M, 1994. *The Roman Route Across the Northern Lake District*, Centre for North West Regional Studies, University of Lancaster
- Allen, T, 1999. The Management of the Rural Landscape, in J Grenville (ed), *Managing the Historic Rural Landscape*, 163-72, London
- Ancient Woodland Inventory, nd. Ancient Woodland Inventory (Provisional) for England - Digital Boundaries www.english-nature.org.uk/pubs/gis/tech_aw.htm
- Anderson, DE, and Parker, AG, 1997. A recent Holocenepollen sequence from Mosedale Beck, Cumbria, in J Boardman (ed), *Geomorphology of the Lake District: A Field Guide*, British Geomorphology Research Group, Oxford
- Atkin, MA, 1985. Some Settlement Patterns in Lancashire, in D Hooke (ed) *Medieval Villages*, 170-185, Oxford University Committee Archaeology Monograph 5
- Atkin, MA, 1991. The Medieval Land Use of Kentmere, *Transactions of the Cumberland and Westmorland Antiquarian and Archaeological Society*, 91, 69-78
- Austen, J 2002. *Northanger Abbey*, London
- Bampton and District Local History Society, nd. Burnbanks project, www.bampton-history.org.uk/burnbanks
- Barnes, G, and Williamson, T, 2006. *Hedgerow History. Ecology, History and Landscape Character*, Macclesfield
- Barnes, RW, nd. RW Barnes' homepage, www.users.globalnet.co.uk/~rwbarnes/index.htm
- Bewley, RH, 1994. *Prehistoric and Romano-British Settlement in the Solway Plain, Cumbria*, Oxbow Monograph 36, Oxford
- Bicknell, P, 1984. *The Illustrated Wordsworth's Guide to the Lakes*, London
- Blamires, GM, 2005. *Guidestones to the Great Langdale Axe Factories*, Carlisle
- Bott, G 1994. *Keswick. The Story of a Lake District Town*, Carlisle
- Bowden, M (ed), 2000. *Furness Iron: The Physical Remains of the Iron Industry and Related Woodland Industries of Furness and Southern Lakeland*, English Heritage, Swindon
- Brennand, M (ed), 2007. *Research and Archaeology in North West England. An Archaeological Research Framework for the North West Region: Volume 2, Research Agenda and Strategy*, CBA North West
- Brennand, M, Chitty, G, and Newman, R, 2007. Archaeological Research Framework for the North West Region. Research Strategy, in M Brennand (ed)
- British Geological Survey, 1979. *Geological Survey Ten Mile Map, North Sheet*, 3rd ed, 1:625,000
- Britten, J, and Brayley, EW, 1802. *The Beauties of England and Wales*, London
- Brodie, I, 2004. *Forestry in the Lake District*, Friends of the Lake District, Kendal
- Brunskill, RW, 2002. *Traditional Buildings of Cumbria, The County of the Lakes*, London

- Bullen Consultants Ltd, 1999. *St Bees head to River Sark Shoreline Management Plan*, unpubl report
- Cadw 2003. *Guide to Good Practice on Using the Register of Landscapes of Historic Interest in Wales in the Planning and Development Process*, Cardiff
- Cameron, A (ed), 2000, *Lakeland's Mining Heritage. The Last 500 Years*, Cumbria Amenity Trust Mining History Society, Alston
- Cameron, K, 1977. *English Place-Names*, 3rd edition, London
- Cantor, L, 1982. Forests, Chases, Parks and Warrens, in L Cantor (ed), *The Medieval English Landscape*, London
- Cheshire County Council, 2007. Historic Landscape Characterisation in Cheshire, draft report
- Chitty, G, 2002. Proposed Lake District World Heritage Site. Study of Cultural Landscape Significance, Hawkshead Archaeology and Conservation, unpubl report for Lake District National Park Authority
- Chris Blandford Associates, 2006. Lake District Candidate World Heritage Site. Outline Statement of Outstanding Universal Value, unpubl report
- Clare, T, 1999. The Environs of the Castlerigg Stone Circle: an Analysis of the Landscape of the Naddle Valley Near Keswick, *Transactions of the Cumberland and Westmorland Antiquarian and Archaeological Society*, **99**, 67-87
- Clare, T, 2000. The Distribution of Some Archaeological Sites in Relation to Features of Holocene Coastal Change, *Transactions of the Cumberland and Westmorland Antiquarian and Archaeological Society*, **100**, 1-24
- Claris, P, and Quartermaine, J, 1989. The Neolithic Quarries and Axe Factory Sites of Great Langdale and Scafell Pike: a New Field Survey, *Proceedings of the Prehistoric Society*, **55**, 1-25
- Clark, J, Darlington, J, and Fairclough, G (eds), 2003. *Pathways to Europe's Landscape*, European Pathways to the Cultural Landscape
- Clark, J, Darlington, J and Fairclough, G, 2004. *Using Historic Landscape Characterisation*, English Heritage
- Collingwood, WG, 1908. Report on an Exploration of the Romano-British Settlement at Ewe Close, *Transactions of the Cumberland and Westmorland Antiquarian and Archaeological Society*, **8**, 355-68
- Collingwood, WG (ed), 1928. *The Memoirs of Sir Daniel Fleming*, transcribed by RE Porter, Kendal
- Collingwood, WG, 1930. The Medieval Fence of Rydal and Other Linear Earthworks, *Transactions of the Cumberland and Westmorland Antiquarian and Archaeological Society*, **30**, 1-11
- Cooke, RJ, 1999. Nature Conservation: Taking a Wider View, in J Grenville (ed), *Managing the Historic Rural Landscape*, 125-36, London
- Council of Europe, nd. European Landscape Convention, www.coe.int/t/e/Cultural_Co-operation/Environment/Landscape
- Cornwall Archaeological Unit, 1998. Cornwall's Historic Landscape. Presenting a Method of Historic Landscape Character Assessment, Truro.
- Countryside Commission, 1987. *Landscape Assessment: A Countryside Commission Approach*, CCD **18**, Cheltenham
- Countryside Commission, 1993. *Landscape Assessment Guidance*, CCP **423**, Cheltenham
- Countryside Commission 1998. *Countryside Character: Volume 2, the North West*, Cheltenham
- Crowder, C, 2005. *The Garden at Levens*, London
- Cumbria County Council, nd. Commons registration, www.cumbria.gov.uk/planning-environment/commons-registration/commons-registration-service/osgp_project.asp
- Cumbria County Council 1995. *Cumbria Landscape Classification*, Kendal
- Cumbria County Council, 1998. *Cumbria Landscape Strategy*, Kendal
- Cumbria County Council 2003. Landscape Classification Map, Cumbria and Lake District joint structure plan working paper
- Cumbria County Council and LDNPA 2006. *Cumbria and Lake District Joint Structure Plan 2001 – 2016: Deposit Plan*, www.planningcumbria.org/dsp.asp
- Cumbria Wildlife Trust, nd. Cumbria Wildlife Trust homepage, www.wildlifetrust.org.uk/cumbria
- Cumbria Wildlife Trust, 2002. Nature Reserve Guide Handbook
- Darbishire, R, 1874. Notes on Discoveries at Ehenside Tarn, Cumberland, *Archaeologia* **44**, 273-92

- Darvill, T, Saunders, A, and Startin, B, 1987. A Question of National Importance: Approaches to the Evaluation of Ancient Monuments for the Monuments Protection Programme in England, *Antiquity*, **61**, 393-408
- Davies, H, 1988. *Beatrix Potter's Lakeland*, London
- Davies-Shiel, M, and Marshall, JD, 1969. *Industrial Archaeology of the Lake Counties*, Newton Abbot
- Defence Estates, 2005. Drigg Coast SSSI and cSAC 5 Year Work Programme Eskmeals
- Defra, nd. Department for the Environment, Food and Rural Affairs, www.defra.gov.uk
- DEFRA, nd. Multi-Agency Government Information for the Countryside, www.magic.gov.uk
- Defra 2003. *Agricultural Land Classification*, Defra Publications
- Defra 2006. *England Rural Development Programme, Volume 5: Appendix A2 – North West Region*, Defra Publications
- Denyer, S, 1991. *Traditional Buildings and Life in the Lake District*, National Trust, London
- Denyer, S, 1994. *The Lake District Landscapes*, National Trust, London
- DOE and DNH, 1994. *Planning Policy Guidance 15: Planning and the Historic Environment*, HMSO
- Dickinson, S, 1985. Bryant's Gill, Kentmere: another 'Viking-Period' Ribbleshead?, in JR Baldwin and ID Whyte (eds), *The Scandinavians in Cumbria*, Edinburgh, 83-8
- Dodd, M (ed), 1992. *Lakeland Rocks and Landscape. A Field Guide*, Cumberland Geological Society, Maryport
- Donald, T, 1776. *Map of the County of Cumberland*, London
- Dower, John, 1945. National Parks in England and Wales, Cmnd **6628**, Ministry of Town and Country Planning, HMSO
- Dunn, C, Hunt, A, Goodall, I, Berry, T, 2004. Blackbeck Gunpowder Works, Cumbria: an Archaeological and Architectural Survey, archaeological investigation report series AI/32/2004, English Heritage
- Dunn, C, and Lax, A, 1998. Parrock Wood, Rigg Wood and Know End Wood, South Lakeland, Cumbria, RCHME unpubl report
- Durham County Council, 2000. *Field Boundaries Technical Advice Sheet No. 1, Hedge Laying and Coppicing*, Durham
- Ede, J, and Darlington, J, 2002. *Lancashire Historic Landscape Characterisation Programme*, Lancashire County Council with English Heritage
- Edmonds, M, 2004. *The Langdales. Landscape and Prehistory in a Lakeland Valley*, Stroud
- English Heritage, nd. English Heritage homepage, www.english-heritage.org.uk
- English Heritage, 2003. *Coastal Defence and the Historic Environment*, English Heritage, London
- English Heritage 2005a. *Guidance on Golf in Historic Parks and Landscapes* (draft), English Heritage
- English Heritage 2005b *Heritage Counts North West*, English Heritage
- Evans, H, and Edmonds, M, forthcoming. After the Axe: Ways into the Upland Landscapes of Prehistoric Cumbria, in A Chadwick and H Wickstead (eds), *The Archaeology of Land Allotment*, British Archaeological Report
- Evans, MJ, Roberts, A, Nelson, P, 2001. Ethnographic Landscapes, *CRM*, **5**, 53-6
- Fairclough, G, 1999a. Historic Landscape Characterisation, papers presented at an English Heritage Seminar, 11 December 1998
- Fairclough, G, 1999b. Philosophy and Interpretation, in G Fairclough *et al* (eds), 9-17
- Fairclough, G, Lambrick, G, and McNab, A, 1999. *Yesterday's World, Tomorrow's Landscape. The English Heritage Historic Landscape Project, 1992-94*, English Heritage
- Farrer, W, 1923. *Records Relating to the Barony of Kendale. Volume 1*, ed J Curwen, Cumberland and Westmorland Antiquarian and Archaeological Society Record Series, **6**
- Farrer, W, 1924. *Records Relating to the Barony of Kendale. Volume 2*, ed J Curwen, Cumberland and Westmorland Antiquarian and Archaeological Society Record Series, **5**
- Farrer, W, and Brownbill, J, 1914. *The Victoria History of the County of Lancaster*, **8**, London
- Fell, A, 1908. *The Early Iron Industry of Furness and District*, London
- Fell, C, 1971. Committee for Prehistoric Studies – Unpublished Records for Westmorland and Lancashire North of the Sands, 1940 – May 1970, *Transactions of the Cumberland and Westmorland Antiquarian and Archaeological Society*, **71**, 1-11
- Ferrar, MJ, and Richardson, A, 2003. *The Roman Survey of Britain*, British Archaeological Reports (Brit Ser), **359**

- Fleming, P, 2000. Lakeland's Mining Heritage – Copper, in A Cameron (ed), *Lakeland's Mining Heritage. The Last 500 Years*, Cumbria Amenity Trust Mining History Society, Alston, 89-114
- Forestry Commission, nd. Forestry Commission homepage, www.forestry.gov.uk
- Forestry Commission and DEFRA 2005. *The Keepers of Time. A Statement of Policy for England's Ancient and Native Woodland*
- Gaddis, JL, 2004. *The Landscape of History*, Oxford University Press
- Gambles, R 1985. *Lake District Place Names*, Skipton
- Gilpin, W, 1786. *Observations, Relative Chiefly to Picturesque Beauty, Made in the Year 1772, on Several Parts of England; Particularly the Mountains and Lakes of Cumberland and Westmoreland*, 2, London
- Gilpin, W, 1788. *Observations relative chiefly to Picturesque Beauty, Made in the Year 1772, on several Parts of England; particularly the Mountains, and Lakes of Cumberland and Westmoreland* 1, 4th edition, London
- GONW, 2003. *Regional Planning Guidance for the North West*, RPG 13, Government Office for the North West
- Grenville, J, and Fairclough, G, 2004-5. Characterisation, *Conservation Bulletin*, 47, 2
- Hair, N, and Newman, R, 1999. Excavation of Medieval Settlement Remains at Crosedale in Howgill, *Transactions of the Cumberland and Westmorland Antiquarian and Archaeological Society*, 99, 142-58
- Halliday, G, 1997. *A Flora of Cumbria*, Centre for North West Regional Studies, University of Lancaster
- Harpley, D, 2005. From Sea Shore to Mountain Top in Cumbria, *Natural World Magazine*, Winter, 20-1
- Herring, P, 1999. Historic Landscape Characterisation in Cornwall, in G Fairclough *et al*, 77-83
- Hewer, R, and McFadzean, A, 2000. Lakeland's Mining Heritage – Iron, in A Cameron (ed), 3-40
- Higham, NJ, 1986. *The Northern Counties to AD 1000*, London
- Higham, NJ, 2004. *A Frontier Landscape. The North West in the Middle Ages*, Macclesfield
- Hindle, BP, 1984. *Roads and Trackways of the Lake District*, Ashbourne, Derbyshire
- Hindle, P, 2001. *Roads and Tracks for Historians*, London
- Historical Manuscripts Commission, 1890. *The Manuscripts of SH Le Fleming of Rydal Hall*, 12th report, appendix, part 7
- HMSO, 1991. *This Common Inheritance*, HMSO
- Hoan, AW, and Loney HL, 2003. Later Prehistoric Settlement in Matterdale and Hutton Parishes: Recent Survey Results, *Transactions of the Cumberland and Westmorland Antiquarian and Archaeological Society*, 3rd ser 3, 51-65
- Hoan, AW, and Loney, HL, 2004. Bronze and Iron Age Connections: Memory and Persistence in Matterdale, *Transactions of the Cumberland and Westmorland Antiquarian and Archaeological Society*, 4, 39-54
- Hodgkinson, D, Huckerby, E, Middleton, R, Wells, CE, 2000. *The Lowland Wetlands of Cumbria*, North West Wetlands Survey, 6, Lancaster Imprints 8
- Hodgson, J, 2000. Management and Conservation of Woodland and Related Sites in M Bowden (ed), *Furness Iron*, English Heritage
- Hodgson, J. 2007 Burnt Mounds in the Lake District, Cumbria, in C Burgess, P Topping, and F Lynch (eds), *Beyond Stonehenge. Essays on the Bronze Age in Honour of Colin Burgess*, Oxbow Books
- Hodgson, J, and Brennand, M, 2006. The Prehistoric Period Resource Assessment, in M Brennand (ed), 23-58
- Hooper, MD, 1970. Hedges and History, *New Scientist*, 48, 598-600
- Hoskins, WG, 1955. *The Making of the English Landscape*, London
- Hughes, E, 1965. *North Country Life in the 18th Century vol II Cumberland and Westmoreland 1700-1830*, Oxford
- Hutchinson, W, 1794. *The History of the County of Cumberland*, 1, Carlisle
- ICOMOS UK, 2004. Cultural Qualities in Cultural Landscapes, paper presented to the Future Landscapes Conference, 7-9 May 2004
- Images of England, nd. Images of England, English Heritage, www.imagesofengland.org.uk
- Industrial History of Cumbria, nd. Guide to industrial activity in Cumbria, www.cumbria-industries.org.uk

- Ingham, JK, McNamara, KJ, and Rickards, RB, 1978. The Upper Ordovician and Silurian Rocks, in F Moseley (ed), *The Geology of the Lake District*, The Yorkshire Geological Society, Occasional Publication **3**, 121-145
- Institute for European Environmental Policy, Land Use Consultants and GHK Consulting, 2004. An Assessment of the Impacts of Hill Farming in England on the Economic, Environmental and Social Sustainability of the Uplands and More Widely, executive summary, <http://statistics.defra.gov.uk/esg/reports/hillfarming>
- Instone, E, 1995. Monuments Protection Programme: The Iron Mining Industry. Introduction to Step 3 Site Assessments, unpubl report for English Heritage
- Jackson, D, 1978. The Skiddaw Group, in Moseley, F (ed), *The Geology of the Lake District*, The Yorkshire Geological Society, Occasional Publication **3**, 79-98
- Jecock, M, Dunn, C, Lax, A, 2000. Roughton Gill Mine and Silver Gill Mine, Cumbria, unpubl survey report, English Heritage
- Jecock, M, Lax, A, Dunn, C, 2003. Elterwater Gunpowder Works, Cumbria: an Archaeological and Historical Survey, unpubl archaeological investigation report series AI/9/2003, English Heritage
- Jecock, M, Dunn, C, Sinton, P, Berry, T, Fredgley, N, Goodall, I, Taylor, S, 2004. The Lowwood Gunpowder Works, Cumbria: an Archaeological and Architectural Survey, unpubl archaeological investigation report series AI/35/2004, English Heritage
- Jeffreys, T, 1770. *Map of the County of Westmoreland*, London
- Johnson, MH, 1993. *Housing Culture: Traditional Architecture in an English Landscape*, University College, London
- Joint Nature Conservation Committee, nd. Joint Nature Conservation Committee, advisor to the government, www.jncc.gov.uk
- Joy, D, 1983. *A Regional History of the Railways of Great Britain. Volume XIV The Lake Counties*, Newton Abbot
- Kelly, D, 1992. The Windermere Group South of Torver, in M Dodd (ed), 41-45
- Kipling, C, 1972. The commercial fisheries of Windermere, *Transactions of the Cumberland and Westmorland Antiquarian and Archaeological Society*, **72**, 156-204
- Lakeland Landscape, nd. Lakeland landscape photography, www.lakelandlandscape.co.uk
- Lancaster University, nd. Lancaster University homepage, www.lancaster.ac.uk
- LDNPA, nd. Lake District National Park Authority, www.lake-district.gov.uk
- LDNPA, 1998. *Lake District National Park Local Plan*, Kendal
- LDNPA, 2004. *Lake District National Park Management Plan*, Kendal
- LDNPA, 2005. The Lake District National Park local development framework, www.lake-district.gov.uk
- LDNPA, 2006. *State of the Park Report – Tourism*, www.lake-district.gov.uk
- Lewis, S, 1831. *A Topographical Dictionary of England*, **3**, London
- Lindop, G, 2005. *A Literary Guide to the Lake District*, Wilmslow
- Lord, TC, 2004. "One on Two, and Two on One": Preliminary Results from a Survey of Dry Stone Walls on the National Trust Estate at Malham, in RF White and PR Wilson (eds), *Archaeology and historic Landscapes of the Yorkshire Dales*, Yorkshire Archaeological Society
- Lowe, A, 1989. The Industrial Landscape, in W Rollinson (ed), *The Lake District Landscape Heritage*, Newton Abbot
- Lowther Estates, nd. Lowther Castle – Development and Restoration, www.lowther.co.uk/castle/develop.php
- LUAU, 1995. *LUAU Review 1993 – 95*, Lancaster University Archaeological Unit, Lancaster
- LUAU, 1997a. North West Water Haweswater Estate, Cumbria, archaeological survey report, **1**, unpubl client report
- LUAU, 1997b. Lowther Park, Cumbria, archaeological survey report, unpubl client report
- LUAU, 1999. Shoulthwaite Hillfort, Thirlmere, Cumbria: Stratigraphic Survey Report, unpubl report
- LUAU, 2000. Preliminary Palynological Analysis of Post-Bronze Age Deposits at Littlewater, Cumbria, Lancaster University Archaeological Unit unpubl report
- Lund, J, 2000. Hawkshead and Claife Estate: an Archaeological Historic Landscape Report, unpubl report for National Trust North West Region
- Lund, J, 2001. An Historic Landscape Survey of Coniston Hall and its Environs, unpubl report for National Trust North West Region

- Lund, J, 2002. A History of Wray Castle Estate, Claife, *Transactions of the Cumberland and Westmorland Antiquarian and Archaeological Society*, **2**, 231-52
- Lund, J and Southwell, C, 2002. *An Archaeological Monitoring Report for the Great Langdale Valley*, National Trust
- Lysons, D, and Lysons, S, 1816. *Magna Britannia; Being a Topographical Account of the Several Counties of Great Britain. Volume 4, Cumberland*, London
- MAFF 1997. *Environmentally Sensitive Landscape Assessment*, Ministry of Agriculture, Food and Fisheries
- Manning, S, and Dunwell, A, 1995. An Interim Note on Further Discoveries in the Roman Vicus at Ambleside, 1992-93, *Transactions of the Cumberland and Westmorland Antiquarian and Archaeological Society*, **95**, 79-83
- Marshall, JD, 1971. *Some Cumbrian Social History*, Newton Abbott
- Marshall, W, 1818. *The Review and Abstract of the County Reports to the Board of Agriculture. Volume 1: Northern Department*, York
- Matheson, I, and Jones, C, 2000. Lakeland's Mining Heritage – Lead and Zinc, in A Cameron (ed), 157-90
- Maxwell, R, 2002. Wasdale Head, an Historic Landscape Survey, unpubl report for National Trust North West Region
- McDonnell, J, 1988. The Role of Transhumance in Northern England, *Northern History* **24**, 1-17
- McFadzean, A, and Tyler, I 2000. Lakeland's Mining Heritage – Barytes, in A Cameron (ed), 115-40
- McNeil, R, and Newman, R, 2006. The Industrial and Modern Period Resource Assessment, in M Brennan (ed), 165-94
- Miller, I, 2005. Iron-working at Cunsey Forge: the Archaeological and Documentary Evidence from an Initial Survey, *Transactions of the Cumberland and Westmorland Antiquarian and Archaeological Society*, **5**, 173-198
- Millward, D, Moseley, F, and Soper, NJ, 1978. The Eycott and Borrowdale Volcanic Rocks, in F Moseley (ed), *The Geology of the Lake District*, The Yorkshire Geological Society, Occasional Publication **3**, 99-120
- Millward, R, and Robinson, A, 1970. *The Lake District*, London
- Morris, C, 1949. *The Journeys of Celia Fiennes*, London
- Morris, C 1982. *The Illustrated Journeys of Celia Fiennes 1685 - c.1712*. Exeter.
- Muir, R, 2004. *Landscape Encyclopaedia*, Macclesfield
- Murphy, S, 1996. *Grey Gold. Mining and Metallurgy at the Greenside Lead Mine in Cumbria, England 1825-1962*, Tamworth-in-Arden
- National Trust, 1992. Archaeological and Historic Landscape Survey: Guidelines for Data Collection and Compilation, unpubl report
- National Trust 1997. *An Historic Landscape Survey of Wasdale Head*, unpubl report
- National Trust 2002. *The North West Borrowdale*, www.instinct-training.co.uk/borrowdale
- National Trust 2005. *Great Langdale, a Landscape History*, unpubl report
- Natural England, nd. Landscapes, Natural England, www.countryside.gov.uk/LAR/Landscape
- Newman, C, 2006. The Medieval Period Resource Assessment, in M Brennan (ed), 115-44
- Newman, C and Newman, R, 2007. The Medieval Period Research Agenda, in M Brennan (ed), 95-114
- Newman, R, 1998. Historic Cultural Landscapes: Recognition, definition and Classification Within the Planning Process, in M Jones and ID Rotherdean (eds), *Landscapes – Perception, Recognition and Management: Reconciling the Impossible?*, Sheffield
- Newman, R, 1999. Iron working and Mining Enterprises, *Keer to Kent*, **38**, 14-15
- Newman, R, 2005. Farmers and Fields: Developing a Research Agenda for Post-Medieval Agrarian Society and Landscape, *Post Medieval Archaeology*, **39.2**, 205-14
- Newman, R, 2006. Conservation or Change Management: Sustaining the Historic Environment of the Cumbrian Uplands, *International Journal of Biodiversity and Management*, **2**, 1-5
- Newman, R, and McNeil, R 2007. Industrial and Modern Period Research Agenda, in M Brennan (ed), 133-58
- Newman, RM, 2006. The Early Medieval Period Resource Assessment, in M Brennan (ed), 91-114
- Nicolson, J, and Burn, R, 1777. *History of Westmorland and Cumberland*, **2**, reprint 1976, Wakefield
- Nicholson, N, 1955. *The Lakers*, republ 1995, Milnthorpe
- OAN, 2006. The Three Towers, Dallam Tower Estate, Cumbria, unpubl management plan

- ODPM, 2004. *Planning Policy Statement 7: Sustainable Development in Rural Areas*, HMSO
- Oswald, A, 1999. Force Crag Mine, Allerdale, Cumbria, unpubl survey report, English Heritage
- Oswald, A, McOmish, D, Ainsworth, S, 2001. Greenburn Copper Mine, Cumbria, unpubl survey report, English Heritage
- Parkin, P, 2002. *Celebrating 100 Years of Peter Rabbit – A Beatrix Potter Trail*, www.24hourmuseum.org.uk/trout_gfx_en/TRA14360.html
- Parsons, M, 1993. Pasture Farming in Troutbeck, Westmorland, 1550-1750, *Transactions of the Cumberland and Westmorland Antiquarian and Archaeological Society*, **93**, 115-30
- Parsons, MA, 1997. The Woodland of Troutbeck and its Exploitation to 1800, *Transactions of the Cumberland and Westmorland Antiquarian and Archaeological Society*, **97**, 79-100
- Pearson, T, 1996. Carrock Fell, Caldbeck and Mungrisdale, Cumbria. Neolithic Industry and Enclosure, RCHME unpubl report
- Pennington, W, 1997. Vegetational History, in G Halliday, 42-50
- Pevsner, N, 1967. *Buildings of England. Cumberland and Westmorland*, London
- Phillips, PM, 1994. *Cumbria Inventory Of Ancient Woodland (Provisional)*, English Nature, Peterborough
- Phillpott, R, 2006. The Romano-British Period Resource Assessment, in M Brennand (ed), 59-90
- Potter, B, 1903. *The Tale of Peter Rabbit*, London
- Quartermaine, JA, 1988. Stainton/Birkby Fell and Moor Divock Surveys - Interim Report, *Contrebis*, **14**, 51-4
- Quartermaine, J, 1989. Interim Results of Survey Work on Stockdale Moor and Town Bank, West Cumbria, *Transactions of the Cumberland and Westmorland Antiquarian and Archaeological Society*, **89**, 25-31
- Quartermaine, JA, and Leech, RH Forthcoming. Archaeological Landscapes of the Cumbrian Uplands: Results of the Lake District National Park Survey
- Rackham, O, 1976. *Trees and Woodland in the British Landscape*, London
- Rackham, O, 1986. *The History of the Countryside*, London
- Ratcliffe, DA, 1997. Geology and Scenery, in G Halliday, 8-17
- Rawnsley, WF (ed), 1916. *Rydal by the Late Miss Armit*, Kendal
- RCHME 1993. Greenside Lead Mines. Archaeological Survey Report, NMR no NY31NE21
- RCHME 1997a. Coniston Copper Mines. 1:2500 Survey. Archaeological Survey Report, NMR no SD29NE24
- RCHME 1997b. The Honister Slate Workshops. Archaeological Survey Report, NMR no NY21SW7
- Richardson, A, 1982. Evidence of Centuriation in the Inglewood Forest, *Transactions of the Cumberland and Westmorland Antiquarian and Archaeological Society*, **82**, 67-71
- Richardson, A, 1986. Further Evidence of Centuriation in Cumbria, *Transactions of the Cumberland and Westmorland Antiquarian and Archaeological Society*, **86**, 71-78
- Richardson, J, 1986. *The Local Historian's Handbook*, New Barnet
- Rippon, S, 2004. *Historic Landscape Analysis: Deciphering the Countryside*, Practical Handbooks in Archaeology, **16**, CBA
- Roberts, B, 1993. Some Relict Landscapes in Westmorland: a Reconsideration, *Archaeological Journal*, **150**, 433-55
- Roberts, B, 1996a. The Great Plough: a Hypothesis Concerning Village Genesis and Land Reclamation in Cumberland, *Landscape History*, **18**, 17-30
- Roberts, B, 1996b. A Field Survey of Maulds Meaburn, Westmorland, *Transactions of the Cumberland and Westmorland Antiquarian and Archaeological Society*, **96**, 45-50
- Roberts, B, and Wrathmell, S, 1998. Dispersed Settlement in England: a National View, in P Everson and T Williamson (eds), *The Archaeology of Landscape*, Manchester
- Roberts, BK, and Wrathmell, S 2000. *An Atlas of Rural Settlement in England*, English Heritage
- Roberts, BK, and Wrathmell, S 2002. *Region and Place. A Study of English rural settlement*. English Heritage
- Rollinson, W, 1981. *Life and Tradition in the Lake District*, Clapham
- Rollinson, W, 1996. *A History of Cumberland and Westmorland*, Chichester
- Rose, T, 1847. *Westmorland Its Mountain Scenery*, London
- Salisbury, C, 1988. Late Upper Palaeolithic Artefacts from Lindale Low Cave, Cumbria, *Antiquity* **62**: 510-13
- Salisbury, C, 1992. The Pleistocene Exploitation of Cumbria: A Review of the Evidence, *Transactions of the Cumberland and Westmorland Antiquarian and Archaeological Society*, **92**, 1-6

- Satchell, J, 1984. A History of Meathop Woods. Part II – The Middle Ages to the Present, *Transactions of the Cumberland and Westmorland Antiquarian and Archaeological Society*, **84**, 85-98
- Searle, CE, 1995. Cumbria's Parliamentary Enclosure Movement: a Comparative Case Study in Rural Quiescence, *Transactions of the Cumberland and Westmorland Antiquarian and Archaeological Society*, **95**, 247-69
- de Sélincourt, E (ed), 1977. *William Wordsworth. A Guide to the Lakes*, Oxford University Press
- Shaw, WT, 1983. *Mining in the Lake Counties*, Clapham
- Shoreline Management Partnership 1999. Shoreline Management Plan: Sub-Cell 11c: River Wyre to Walney Island (Including Lune Estuary to Lancaster), data collection report, Lancaster, Morecambe Bay Shoreline Management Partnership
- Shotter, D, 1996. *The Roman Frontier in Britain*, Preston
- Smith, R, Murphy, S, and Allison, W, 2001. The Lost German Mines at Caldbeck, *Transactions of the Cumberland and Westmorland Antiquarian and Archaeological Society*, **1**, 89-104
- Solway Coast AONB 2004. *Solway Coast AONB Management Plan, 2004-2009*, Silloth
- Somervell, J, 1938. Water Power and Industries in Westmorland, *The Newcomen Society*, **18**, 235-244
- Talbot, R, and Whiteman, R, 1997. *Lakeland Landscapes*, London
- Taylor, C, 1987. *Fields in the English Landscape*, Gloucester
- Thomas, RC, and Wells, D, 1999. Nature Conservation and Historic Properties: an Integrated Approach, in J Grenville (ed) , *Managing the Historic Rural Landscape*, 149-62, London
- Thorley, J, 2004. The Estates of Calder Abbey, *Transactions of the Cumberland and Westmorland Antiquarian and Archaeological Society*, **4**, 133-162
- Tyler, I, 2001. *Cumbrian Mining*, Cleckheaton
- Tyson, B (ed), 2001. *The Estate and Household Accounts of Sir Daniel Fleming of Rydal Hall, Westmorland, 1688-1701*, Cumberland and Westmorland Antiquarian and Archaeological Society Record Series **13**
- University of Liverpool, 2005. *Putting a Brake on Bracken*, www.liv.ac.uk/researchintelligence/issue24/brackencontrol.html
- Walker, D, 1965. Excavations at Barnscar 1957-8, *Transactions of the Cumberland and Westmorland Antiquarian and Archaeological Society*, **65**, 53-65
- Walker, D, 1966. The Late Quaternary History of the Cumberland Lowlands, *Philosophical Transactions of the Royal Society*, **251**, 1-210
- Walker, D, 2001. The Dates of Human Impacts on the Environment at Ehenside Tarn, Cumbria, *Transactions of the Cumberland and Westmorland Antiquarian and Archaeological Society*, **1**, 1-20
- Wells, C, 2003. Environmental Changes in Roman North West England: a Synoptic Overview of Events North of the Ribble, *Transactions of the Cumberland and Westmorland Antiquarian and Archaeological Society*, **3**, 67-84
- West, T, 1789. *A Guide to the Lakes in Cumberland, Westmoreland and Lancashire*, 4th edition
- Westmorland Damson Association, nd. Westmorland Damson Association homepage, www.lythdamsons.org.uk
- Whellan, W, 1860. *The History and Topography of the Counties of Cumberland and Westmoreland*, Pontefract
- Whyte, I, 2003. *Transforming Fell and Valley. Landscape and Parliamentary Enclosure in North West England*, Centre for North West Regional Studies, University of Lancashire
- Wild, C, Wells, C, Anderson, D, Boardman, J, and Parker, A, 2001. Evidence for Medieval Clearance in the Seathwaite Valley, Cumbria, *Transactions of the Cumberland and Westmorland Antiquarian and Archaeological Society*, **1**, 53-68
- Williams, LA, 1974. *Road Transport in Cumbria in the Nineteenth Century*, London
- Williamson, T, 2003. *Shaping Medieval Landscapes. Settlement, Society, Environment*, Macclesfield
- Williamson, T, and Bellamy, L, 1987. *Property and Landscape. A Social History of Land Ownership and the English Countryside*, London
- Winchester, AJL, 1987. *Landscape and Society in Medieval Cumbria*, Edinburgh University Press
- Winchester, AJL, 1989. The Medieval Landscape, in W Rollinson (ed), *The Lake District Landscape Heritage*, Newton Abbot
- Winchester, AJL, 2000. *The Harvest of the Hills. Rural Life in Northern England and the Scottish Borders, 1400-1700*, Edinburgh University Press

- Winchester, A, 2003a. Demesne Livestock Farming in the Lake District: the Vaccary at Gatesgarth, Buttermere, in the Later Thirteenth Century, *Transactions of the Cumberland and Westmorland Antiquarian and Archaeological Society*, **3**, 109-118
- Winchester, AJL (ed), 2003b. *Thomas Denton. A Perambulation of Cumberland 1687-1680*, Cumberland and Westmorland Antiquarian and Archaeological Society Record Series, **16**
- Winter, HE, 1991. *A History of Keswick and District*, self published
- Winter, HE, 1997. *A History of Cumberland Villages*, self published
- Woodland Trust, nd. Guide to ancient woodlands, www.woodland-trust.org.uk/woodsunderthreat/guide/ancient/cguidecoll02.htm
- Wordsworth Museum, nd. Wordsworth's Lake District, www.wordsworthlakes.co.uk
- Yates, W, 1786. *Map of Lancashire*, London
- Yelling, JA, 1977. *Commonfield and Enclosure in England 1450-1850*, London


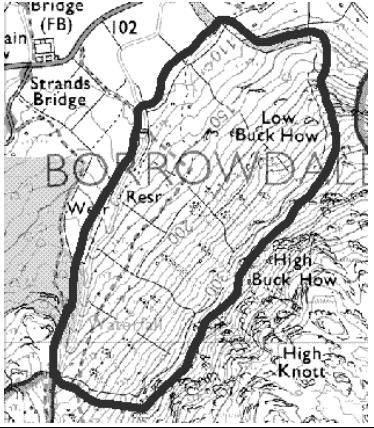


APPENDIX 1. DATABASE STRUCTURE

Code	Attributes
Field: Boundary	
1	No apparent or minor boundary loss/change (default)
2	Significant boundary loss/change
3	Rebuilt - new enclosure pattern established
4	Rebuilt - incorporating remnant boundaries
5	Not applicable
Field: Confidence	
P	Probable
X	Certain
Z	Unsure
Field: Comments	
-	Free text field
Field: Date	
i	Pre-1770
ii	1770-1864
iii	1864-1950
iv	Post 1950
v	Not applicable
Field: Date Entered	
-	Automatic field
Field: Entered by	
-	Initials of the person coding the polygon
Fields: Interpretation; Interpretation2; Interpretation3; Interpretation4	
ac	Ancient closes (non sh)
as	Assarts
aw	Ancient woodland
cm	Meadow closes/common meadow
co	Consolidation
eu	Enclosure of uncertain origin
fs	Fossilised strips
ie	Isolated enclosure
iw	Intakes
mc	Medieval crofts
md	Medieval deer park
mg	Monastic grange
mi	Modern improvements
nn	none (default)
of	Open field
op	Ornamental parkland
pe	Parliamentary enclosure
pl	Plantation
pp	Planned private enclosure

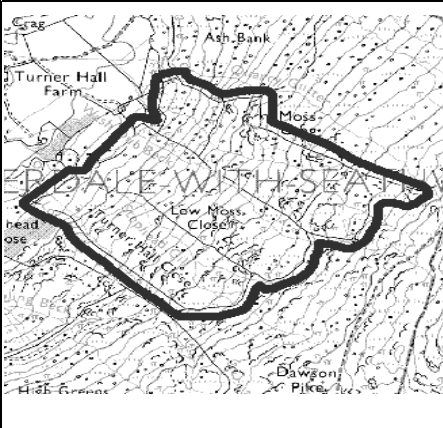
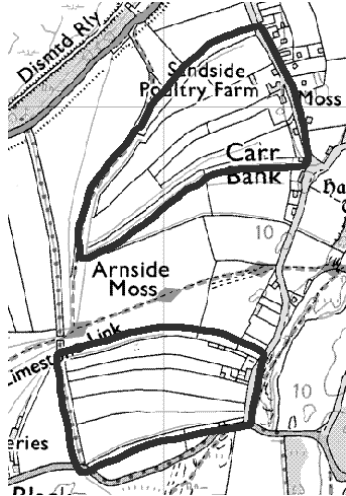

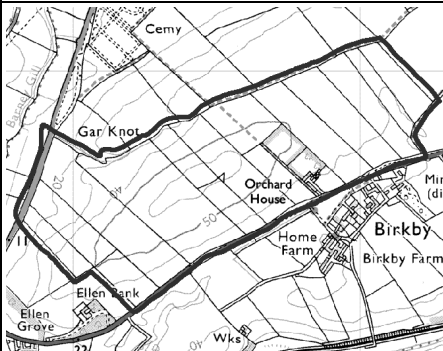
pu	Unknown planned enclosure
ri	Piecemeal enclosure
rl	Reclaimed industrial land
rs	Reclaimed sea
rw	Reclaimed wetlands
se	Single episode
sh	Single ancient farms
tp	Turbary plot
uf	Outfield
va	Vaccary
wc	Wastes and commons
wg	Wastes and commons (village green)
ap	Abbey precinct
dl	Demesne land
cp	Cow pastures
sq	Squatter settlement
rf	Ring fenced farm
Fields: Morphology; Morphology on OS 1st Edition	
A1	Rectangular or sub-rectangular enclosures with wavy-edged boundaries
A2	As A1, discrete parcel
A3	Rectangular or sub-rectangular enclosures with parallel, curving boundaries
A4	Rectangular or sub rectangular enclosures with regular enclosure boundaries
A5	As A4, discrete parcel
A6	Rectangular or sub-rectangular enclosures with ruler straight enclosure boundaries
A7	Rectangular or sub-rectangular enclosures with ruler straight enclosure boundaries in a grid layout
B1	Elongated enclosures with wavy-edged enclosure boundaries
B2	Elongated enclosures with parallel, curving enclosure boundaries
B3	Elongated enclosures with regular enclosure boundaries
B4	Elongated enclosures with ruler straight enclosure boundaries
C1	Irregular enclosures with wavy-edged enclosure boundaries
C2	As C1, discrete parcel
C3	Irregular enclosures with regular enclosure boundaries
C4	Irregular enclosures with ruler straight enclosure boundaries
D1	Unenclosed
E1	Settlement nucleated
E2	Settlement dispersed
F1	Parkland/formal gardens
F2	Urban parks and cemeteries
G1	Recreational (active)
G2	Recreational (disused)
H1	Roads
H2	Canals (active)
H3	Canals (disused)
H4	Railways (active)
H5	Railways (disused)

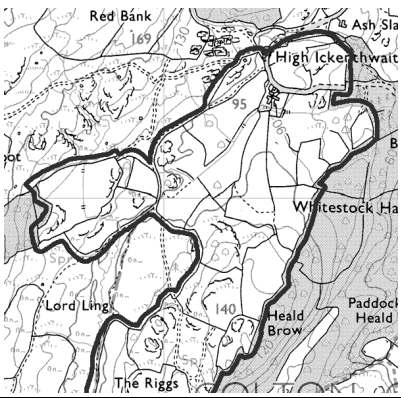
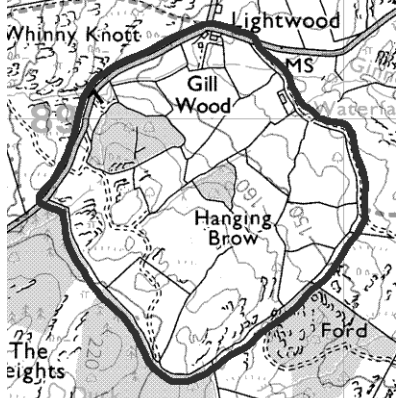
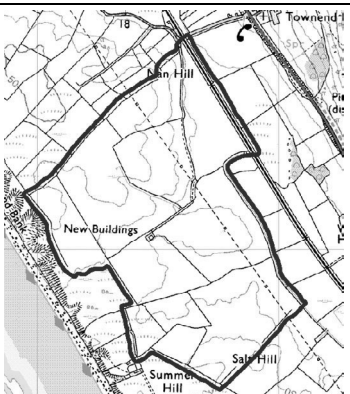
H6	Airfields (active)
H7	Airfields (disused)
H8	Dockyards and harbours
I1	Extractive (active)
I2	Extractive (disused)
I3	Manufacturing and retail (active)
I4	Manufacturing and retail (disused)
I5	Windfarms
I6	Reservoirs and water treatment
J1	Natural water
K1	Military (active)
K2	Military (disused)
Fields: Surface Type; Surface Type on OS 1st Edition	
A	Woodland (broadleaf, steep slope)
B	Woodland (broadleaf)
C	Woodland (coniferous)
D	Woodland (coniferous, steep slope)
E	Scrub (and scattered trees on rough ground)
F	Fell
H	Limestone pavement (improved)
I	Fell (improved)
K	Coastal crag/cliff
L	Lowland improved (default)
M	Moorland
N	not applicable
O	Improved (with scattered trees)
P	Limestone pavement
R	Lowland moss
S	Sand/shingle
T	Saltmarsh
U	Dunes
V	Mudflats
W	Lake, tarn
X	Woodland (mixed)
Y	Woodland (mixed, steep slope)
Z	River

APPENDIX 2: MORPHOLOGY

Group	Code	Description	Example (not to scale)
Rectangular or sub-rectangular enclosures	A1	Wavy-edged enclosure boundaries	
	A2	Wavy edged enclosure boundaries (discrete parcel). This category was not used	
	A3	Parallel, curving boundaries	
	A4	Regular boundaries enclosure	

	A5	<p>Regular enclosure boundaries (discrete parcel). This category was not used</p> <p>Note: indicated by <u>red</u> line in this instance.</p>	
	A6	<p>Ruler straight enclosure boundaries</p>	
	A7	<p>Ruler straight enclosure boundaries in a grid layout</p>	

Elongated enclosures	B1	Wavy-edged boundaries enclosure	
	B2	Parallel, curving enclosure boundaries	
	B3	Regular boundaries enclosure	
	B4	Ruler straight boundaries enclosure	

Irregular enclosures	C1	Wavy-edged boundaries enclosure	
	C2	Wavy-edged boundaries enclosure (discrete parcel). This category was not used	
	C3	Regular boundaries enclosure	
	C4	Ruler straight boundaries enclosure	