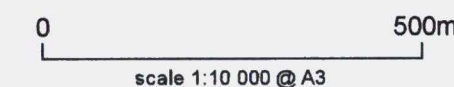





Kirby Misperton West (6) Wellsite Extension

Figure 2
Archaeological sites within the vicinity



Reproduction in whole or in part is prohibited
without the prior permission of Ordnance Survey
© Crown copyright 2010. All rights reserved.
Licence number AL100046932

Key

-  proposed development
-  HER events
-  HER archaeological sites
-  NMR events
-  NMR archaeological sites

Notes

1. Data obtained from North Yorkshire Historic Environment Record (HER) and the English Heritage National Monuments Record (NMR)







Kirby Misperton West (6) Wellsite Extension

Figure 3

Archaeological sites adjacent to
proposed development

Reproduction in whole or in part is prohibited
without the prior permission of Ordnance Survey
© Crown copyright 2010. All rights reserved.
Licence number AL100046932

Key

-  proposed development
-  extant ridge & furrow
-  former ridge & furrow
-  historic field boundary

date	05/10/2010	version	1
------	------------	---------	---