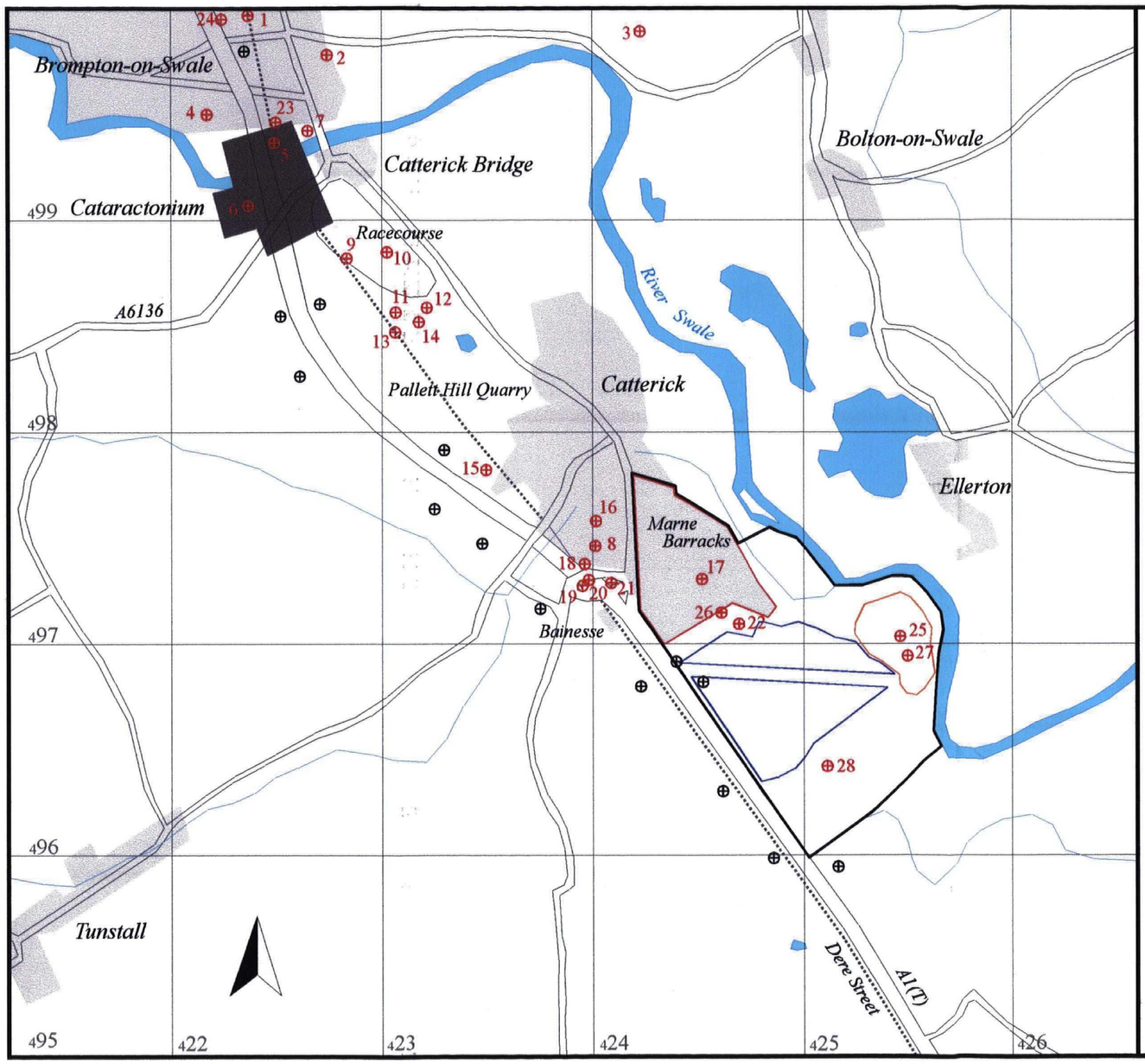

1. Brompton-on-Swale
2. Scorton Quarry, NYCC SMR
3. Scorton cursus, NYCC SMR
4. Brompton-on-Swale, EH CAS Site 251
5. Cataractonium north, including EH CAS Sites 251 and 434, and Breckon 1971, Wacher 1973 and Thubron 1973
6. Cataractoniumm south, including EH CAS Site 433, Hildyard 1957, Hildyard & Wade 1950 and 1951, Speight 1897, Wacher 1971 and Thubron archives
7. Catterick Bridge, EH CAS Site 240
8. Leeming Lane, Geoquest 1995 & YAT 1995
9. Racecourse, EH CAS Site 273
10. Racecourse
11. Racecourse, Moloney 1996
12. Pallett Hill Quarry, EH CAS Site 273
13. Pallett Hill Quarry
14. Pallett Hill Quarry
15. Pallett Hill Quarry, EH CAS Site 425
16. Old Coal Depot, LUAU 1997 & NAA 1997
17. Marne Barracks, Hildyard 1955, Wilson *et al.* 1996
18. Bainesse, EH CAS Site 46
19. Bainesse, EH CAS Site 46
20. Bainesse, Wilmott 1959
21. Bainesse, EH CAS Site 46
22. Marne Barracks, Geoquest 1994
23. Cadburys Factory, Thubron archives
24. Yorkshire Water Depot, Thubron archives
25. Marne Barracks, MacLauchlan 1849
26. Marne Barracks, NAA 2000
27. Castle Hills, Scheduled Ancient Monument
28. Oran House, Listed Buildings

⊕ EH A1 evaluation

Figure 1: *Location map showing previous and present investigations*

Archaeological Services
University of Durham

On behalf of:
GVA Grimley and the Ministry of Defence

Scale 1:25000

0 1km

Key to present investigations:

- Study area
- Auger survey
- Geomagnetic survey
- Earthwork survey

Figure 2:

Aerial photographic and cartographic evidence

Archaeological Services
University of Durham

On behalf of:

GVA Grimley and the Ministry of Defence

Scale 1:5000

0 250m

Key:

- Field boundaries
- Ridge and furrow
- 'Fill' area
- Road
- Earlier extent of runway

975
974
973
972
971
970
969
968
967
966
965
964
963

242 243 244 245 246 247 248 249 250 251 252 253 254 255 256

Figure 3:

Landscaping, geotechnical and augering information

Scale 1:5000

0 250m

(Contours are at 0.25m intervals)

Archaeological Services
University of Durham

On behalf of:

GVA Grimley and the Ministry of Defence

- ASUD borehole
- Baptie testpit
- Solmek borehole
- Solmek testpit
- AM dwg CK668
- AM dwg CK649
- AM dwg CK425+426
- AM dwg CK664
- Fill area
- Cut area

Figure 5:

Geophysical interpretation of geophysical survey

Archaeological Services
University of Durham

On behalf of:

GVA Grimley and the Ministry of Defence

Scale 1:5000

0 250m

Key:

- Outline of geophysical survey
- Positive magnetic anomalies
- Negative magnetic anomalies
- Dipolar magnetic anomalies

975
974
973
972
971
970
969
968
967
966
965
964
963

242 243 244 245 246 247 248 249 250 251 252 253 254 255 256

Figure 6:

Archaeological interpretation of geophysical survey

Archaeological Services
University of Durham

On behalf of:

GVA Grimley and the Ministry of Defence

Scale 1:5000

0 250m

Key:

- Outline of geophysical survey
- Ditches/pits
- Recent features
- Oran road
- Area of possible remains
- Extent and orientation of ridge and furrow

975 974 973 972 971 970 969 968 967 966 965 964 963

242 243 244 245 246 247 248 249 250 251 252 253 254 255 256

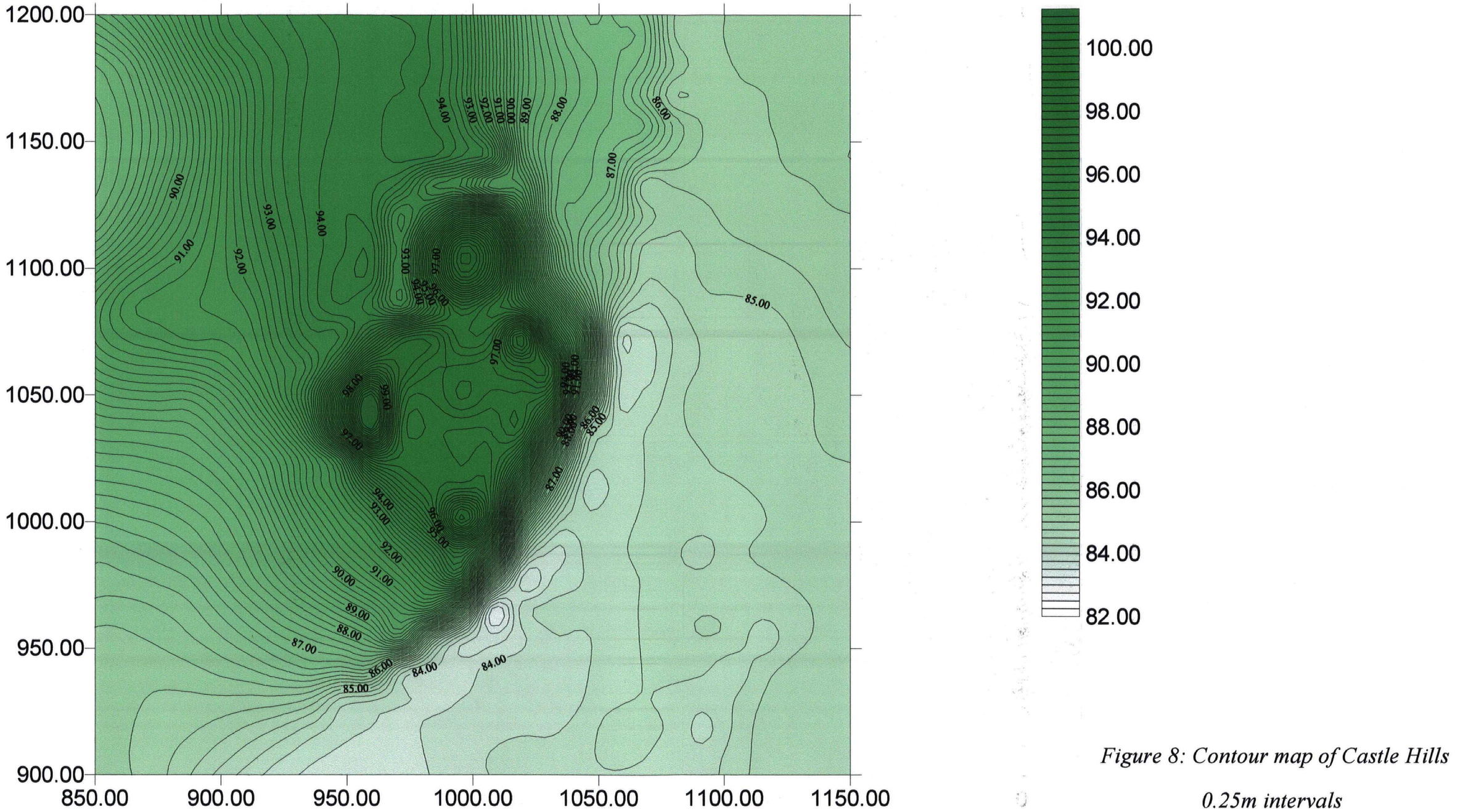

Figure 8: Contour map of Castle Hills

0.25m intervals

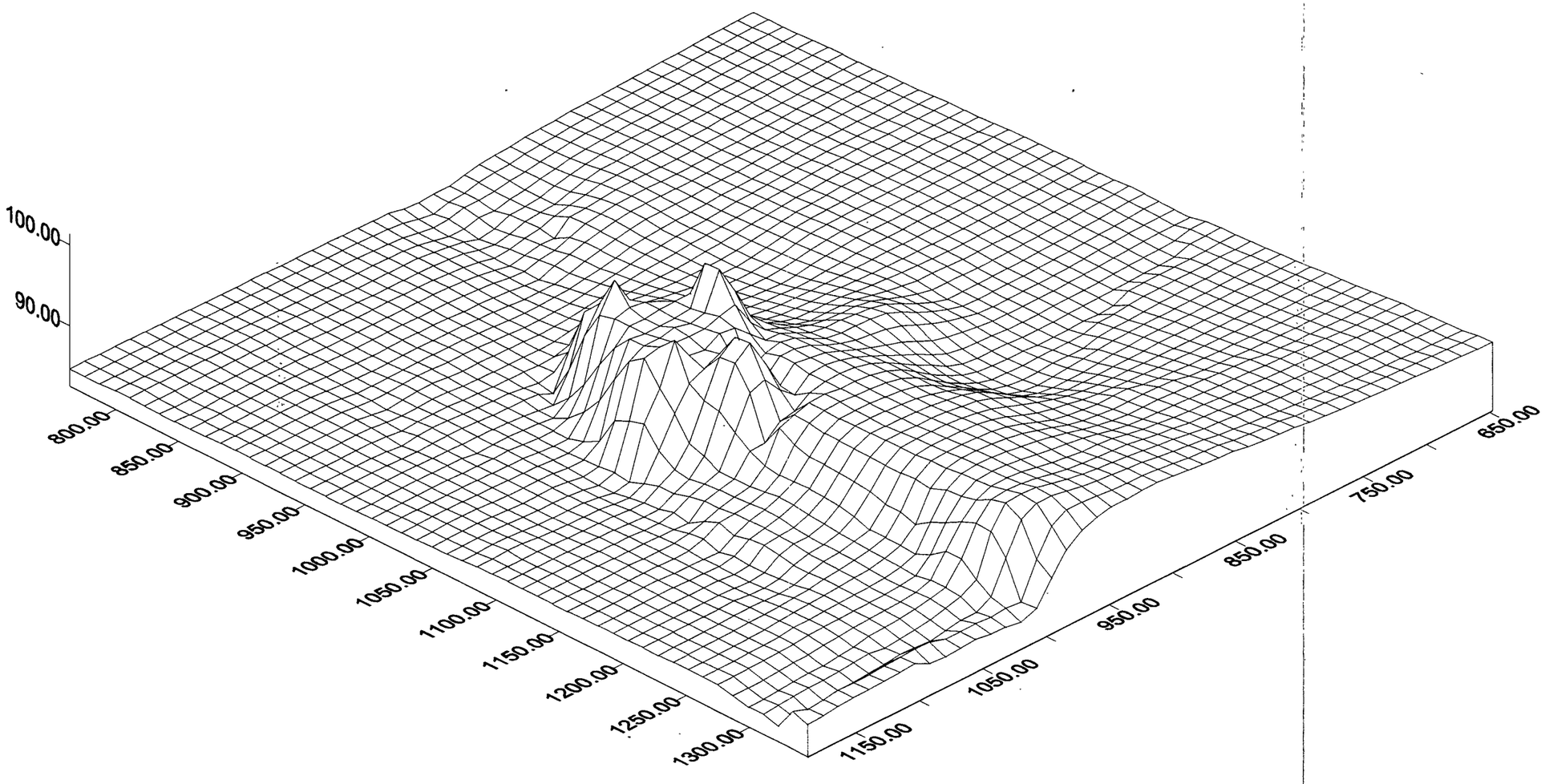

Figure 9: Surface plot of Castle Hills viewed from north (Z axis x5)

978
977
976
975
974
973
972
971
970
969
968
967
966
965
964
243
244
245
246
247
248
249
250
251
252
253
254
255

Figure 10:

The known archaeological resource

Scale 1:5000

0 250m

Archaeological Services
University of Durham

On behalf of:

GVA Grimley and the Ministry of Defence

Key:

- Roman AD 43-410
- Medieval AD 410-1485
- Post-medieval AD 1485-1900
- Undated

978
977
976
975
974
973
972
971
970
969
968
967
966
965
964

243 244 245 246 247 248 249 250 251 252 253 254 255

Figure 11:

Areas of high, medium and low archaeological potential

Scale 1:5000

0 250m

Archaeological Services
University of Durham

On behalf of:

GVA Grimley and the Ministry of Defence

Key:

- Protected areas
- High
- Medium
- Low

RESTRICTED MANAGEMENT

KEY:

- ZONE 1: Family Quarters
- ZONE 2: Single Living Accommodation
- ZONE 3: Community and Recreation Areas
- ZONE 4: Regimental Offices, Classrooms and Stores
- ZONE 5: Main Technical Area
- ZONE 6: Back Door Training Area
- ZONE 7: NAM (North)
- ZONE 8: Army School Exhibition Site

MARNE BARRACKS

ESTABLISHMENT DEVELOPMENT PLAN

LAND USE FRAMEWORK
FIGURE: 4.1

Reproduced by courtesy of the Controller of HMSO.
Crown Copyright reserved. License No. 774559 IF
applicable, with the consent of CHAS E Good,
Cartographer, Old Hatfield, Geographers A_Z Map Co
Ltd/ or the Automobile Association.
For identification purposes only.

DECEMBER 1999 | DE | SCALE: AS NOTE

RESTRICTED MANAGEMENT

Figure 12: *EDP Scenario 5*

978
977
976
975
974
973
972
971
970
969
968
967
966
965
964
963
242
243
244
245
246
247
248
249
250
251
252
253
254

Figure 13:

Spatial strategy for further work

Scale 1:5000

0 250m

Archaeological Services
University of Durham

On behalf of:

GVA Grimley and the Ministry of Defence

Key:

- Areas proposed for geophysical survey
- 3 Proposed trial trenches
- Ditches/pits
- Recent features
- Oran road
- Area of possible remains
- Extent of ridge and furrow

Appendix I

Scheduled Ancient Monument entry &
Listed Buildings entries

SITE NAME = Castle Hills
LOCAL AUTHORITY = Richmondshire DC PARISH = Catterick
NGR = SE 255971 HEIGHT OD = 46m
TYPE/PERIOD-GEN/PERIOD-SPEC/FORM = Motte and bailey/Medieval//Earthworks
PROP SCHED/SURVIVAL/CONDITION = 1/4/C
LAND CLASS. ON SITE = Other 13 (RAF Training area); Woodland 7
LAND CLASS. AROUND SITE = Other 15 (RAF station)
SITE STATUS = SAM AREA STATUS = CRL
OWNER(S) = Defence, Ministry of, PSA Senior Estate Surveyor, Gough Road, Catterick Garrison, N Yorks (Richmond 811521)
OCCUPIER(S) = RAF Catterick, Camp Commandant, Catterick, Richmond, N Yorkshire (Richmond 811441)
DESCRIPTION = A motte and bailey castle, the motte is considerably eaten away, but the bailey and ditch (80 ft wide) are well preserved(1).

The moat on the whole is well preserved, and the motte and defensive banks still stand to a good height. Numerous slit trenches occupy the motte and east flank of the bailey.(2)

As described in (1) and (2) and illustrated in (3).(4)

SITE MANAGEMENT = Motte and bailey castle probably the precurser of the C13 castle built a few hundred yards away. This castle guards a ford over the River Swale.(1)

Poor condition, looks what it is, a battle training area. There are 3 small buildings at south end of bailey see (3). A track crosses the moat from the west and turns south across where the southern bank of bailey may. Ditch has some trees and undergrowth. Site of C13 castle not visible.

Sqn Leader Hamett was very helpful. Area is still used as an initial training area for new recruits. There is no intention at present to dig any further trenches but he cannot say that there would not be in the future. The high ground provided by the site is ideal for the purpose, and also gives the fire tenders practice (see track on (3)) on uneven ground! He would be pleased to receive any proposals the department may have on the future use of the site and would welcome the opportunity to talk about them(2)

Land not used agriculturally, grass left uncut. Trees, mainly hawthorn, cover the sides of the motte and the ditches, soil bare beneath trees and rabbits active in part of northernmost bank of bailey. The 3 buildings previously mentioned are of concrete and set in the ground. Water still stands in the ditches especially southernmost arm.

Condition of site has improved. Use of the track across the bailey has been discontinued for training, and soil has been dumped on the inner and outer banl of the moat on the west side to discourage vehicles. A notice board has been erected in centre of bailey giving a short history of the castle. The previous commandant has left, but present officer is equally interested in the site and its preservation. There seems to be a fairly regular turnover of personnel, so site may not always be so well protected. No further slit trenches have been dug, though some of earlier ones are collapsing.(4)

VISITS = ///; Thubron, S, FMW/17/2/1980; Johnson, A S, IAM/26/8/1980; Thubron, S, FMW/24/2/1983
SOURCES = Desc text/AM2////(1);
Desc text/AM12/Thubron, S/1980//(2) ;
Plan: sketch/AM12/Thubron, S/1980/Castle Hills sketch plan, not to scale/Scale 1:1250(3);
Desc text/AM107/Thubron, S/ 1983//(4);
Desc text/VCH//1912/Yorkshire/Vol II p.30 and 32(5) Plan; sketch/VCH//1912/Yorkshire/Vol II p.30(6)

SE 29 NE | CATTERICK | ORAN

5/47 | Oran House

GV | II

House, now 3 dwellings. c1830 with slightly later additions. Brick in English garden wall bond with ashlar dressings, Westmorland slate roof. Jacobethan style. 2 storeys with attics, 6 bays, the 3 to the right set back, the 3 to left gabled. Chamfered rusticated quoins. Bays 2-6 have brick relieving arches over openings, with continuous drip-mould to ground floor and continuous hood-mould to first floors of second and third bays. Brick plinth to first bay, stone plinth to third bay. First bay, set back and probably slightly later: ground-floor sash window with glazing bars; first-floor 2-light mullion and transom window with Jacobean-style balustraded balcony and hood-mould; blind chamfered vent in gable. To left, return of added 2-storey canted bay window. In second bay, Tudor-arched portal; within it, 6-panel door with over- and margin-lights; on first floor, mullion-and-transom oriel window with parapet; small lancet in gable above. Third bay, slightly set back: ground-floor canted-bay window flanked by small sash windows; first-floor 3-light window in chamfered surround; small lancet with extended hood-mould in gable. Oversailing eaves, cusped bargeboards to gables, pendants to some bays. Ashlar ridge stack between second and third bays. On ground floor of right return of bay 3, blocked pointed-arched doorway under hood-mould. Right 3 bays, ground floor from left: continuous hood-mould. C20 part-glazed door in partly-blocked chamfered doorway; 4-light sashed window in chamfered surround with hood-mould; inserted sash window. First floor: sill band. 4-pane sash window in altered opening; two 2-light sashed windows in chamfered surrounds under gabled eaves as main block. Dormer window over fourth bay; ashlar stack between bays 5 and 6. Left return, added to original house: 3 bays, the outer ones 2-storey canted bays on ashlar plinths with mullion-and-transom windows, with double dripmoulds and ashlar parapets. In the centre a blocked doorway. Interior: cantilevered stone staircase, semi-elliptical in plan, with fluted, tapering cast-iron balusters rising out of acanthus buds with Gothic tracery below moulded wooden handrails. Part of contemporary timber servants' staircase with bracketed open strings and plain balusters. Doors and doorway-linings panelled with pointed-arched tops to upper row of panels.

SE 29 NE | CATTERICK | ORAN

5/48 | Pair of outbuildings approximately 5 metres to north of Oran House

GV | II

2 attached outbuildings, probably formerly larders. Early C19, altered during World War II. Coursed watershot rubble with brick patching, Welsh slate roofs, probably replacing Westmorland slate. Single storey, 3:1:3 bays. Irregular 7-sided building to left, irregular hexagon to right, linked by narrow bay. Oversailing eaves; hipped roofs surmounted by lead-covered, timber, louvred ventilators. Building to left: lower courses of stone, with brick above. Central 6-panel door in ashlar surround with interrupted jambs; 2-light casement window to right, another window to left and to 3 rear sides. In left return a chute from ground level down into building. Central linking bay has board door. Building to right: all stone, quoins. Central 6-panel door with interrupted jambs and keyed lintel; to left a 2-light casement window under a brick flat arch. Interior: left building: stone floor. Tie beams radial to corners of building, with meat-hooks. Right building: round-arched niche in left side.

SE 29 NE | CATTERICK | ORAN

5/49 | Former Laundry, approximately 10 metres north-west of Oran House

GV | II

Disused laundry. Early C19. Coursed watershot rubble, pantile roof. Single storey, 3 windows. To left, and between first and second windows, 6-panel doors in ashlar surrounds with interrupted jambs. 24-pane sash windows below brick segmental arches. Ashlar copings. Brick chimney between first window and second door. Interior: to left: inserted brick bread oven and first floor; to right, large room with ashlar fireplace. Included for group value.