

Based on the Ordnance Survey's 1:50 000 Landranger map of 1995  
with the permission of the Controller of Her Majesty's Stationery Office.  
© Crown Copyright. Licence No. AL 52393 A0001

500m 0 2 km  
1:50 000

**Figure 1:** Site Location

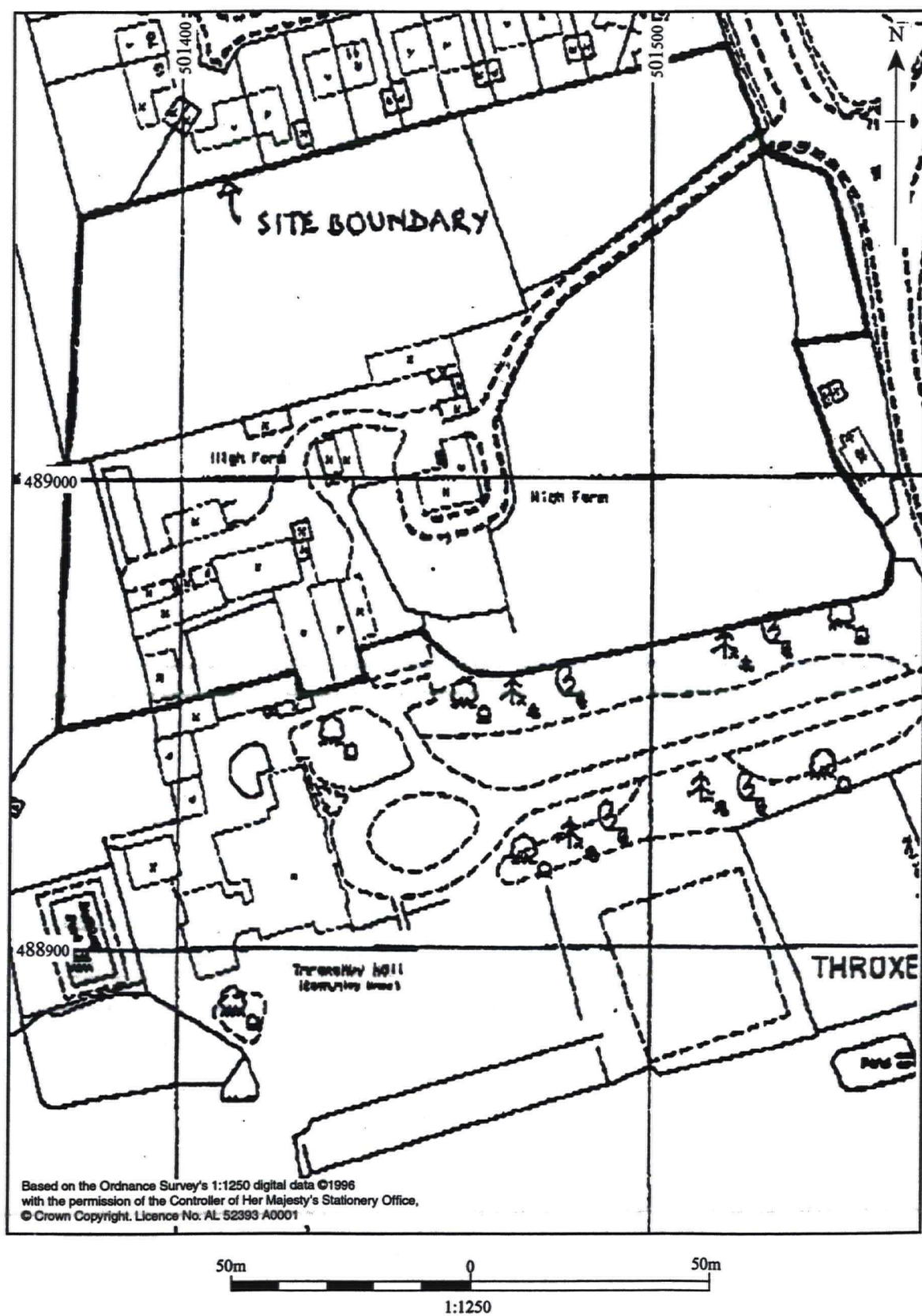


Figure 2: Detailed Site Location



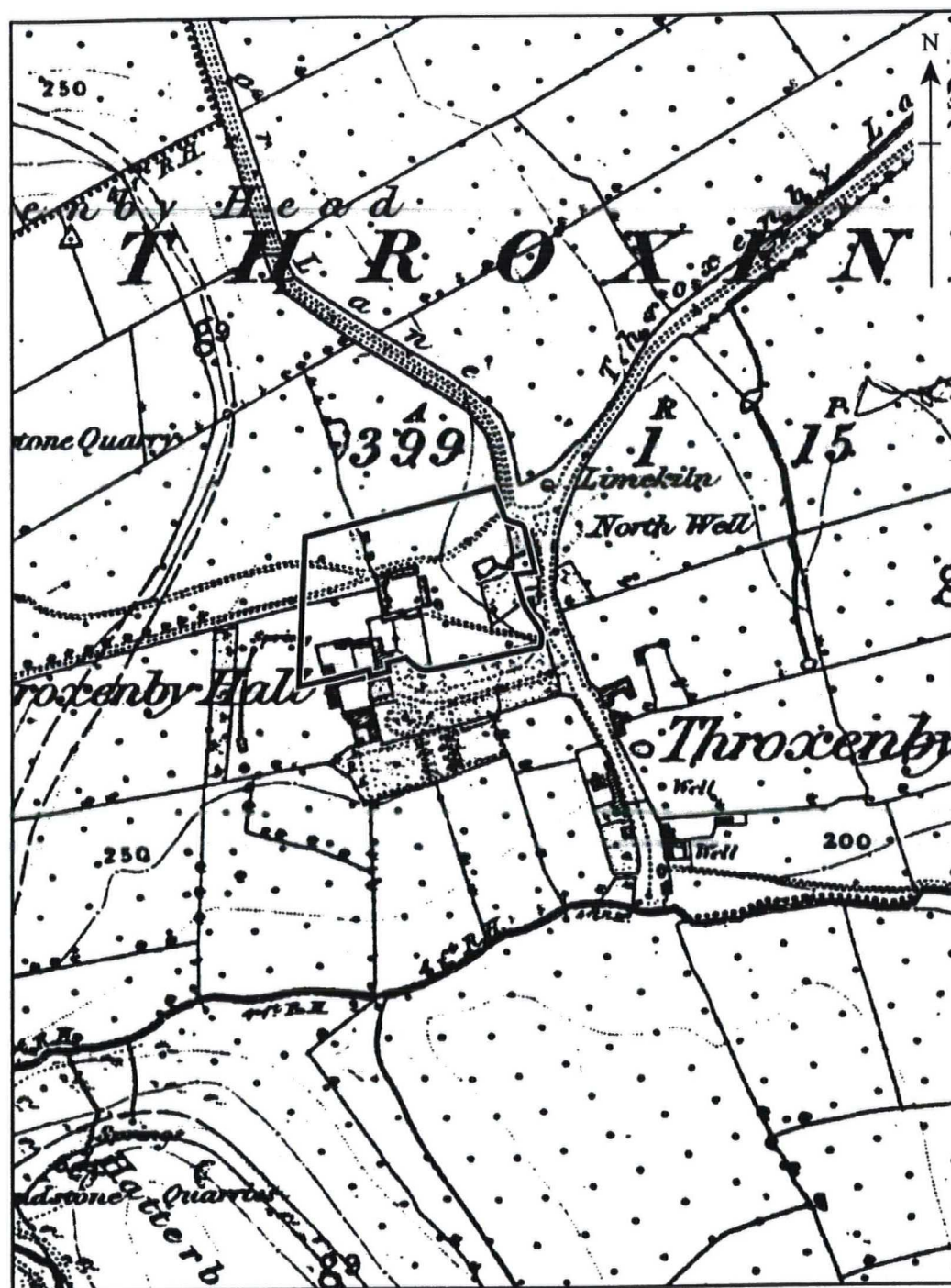


Figure 3: Ordnance Survey map of 1854

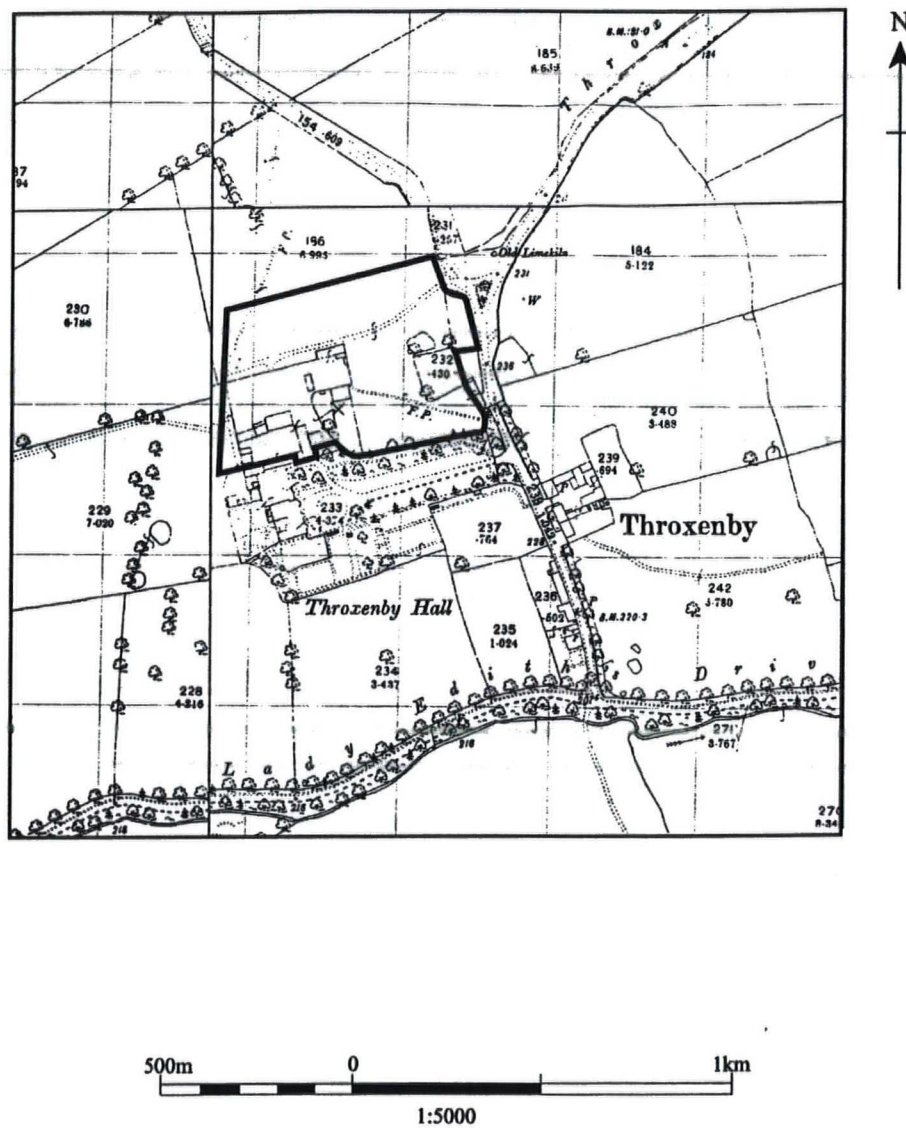


Figure 4: Ordnance Survey map of 1893

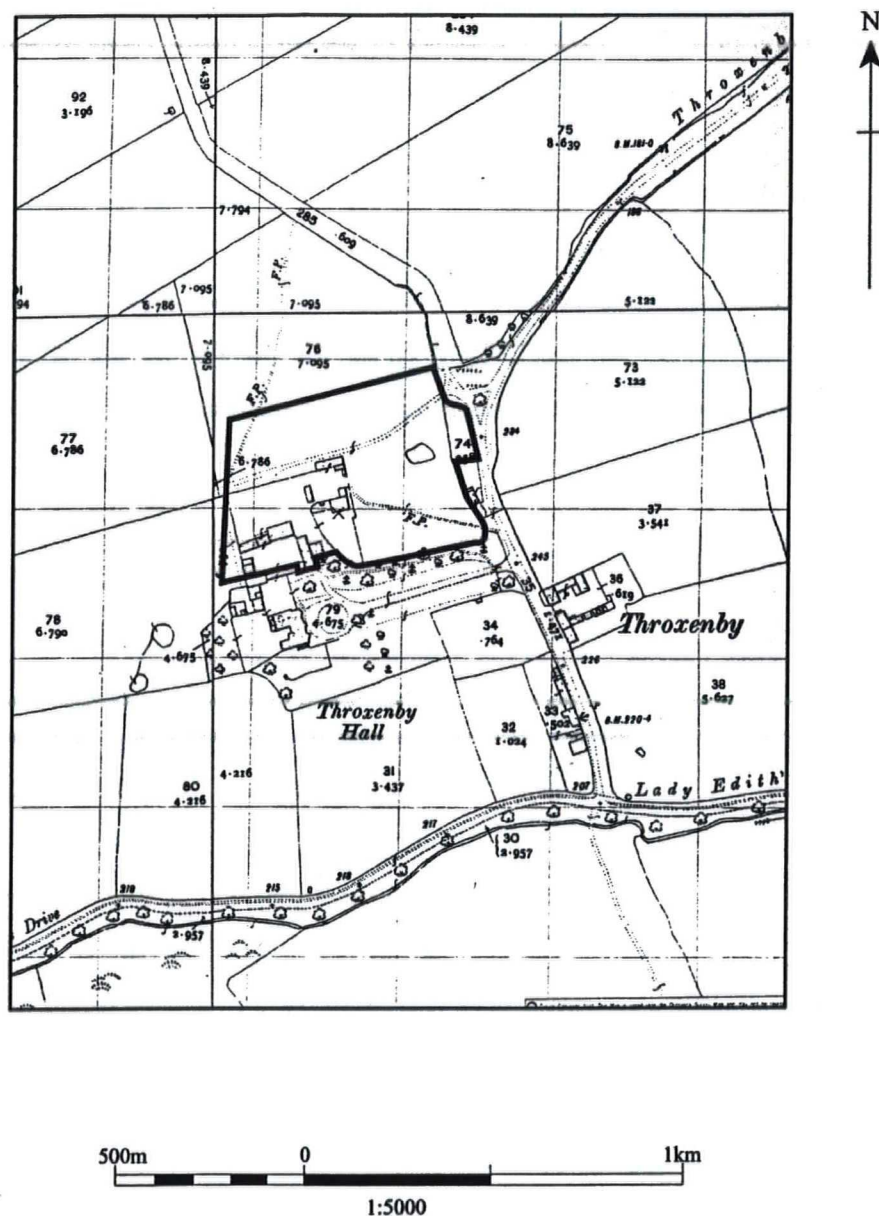


Figure 5: Ordnance Survey map of 1912



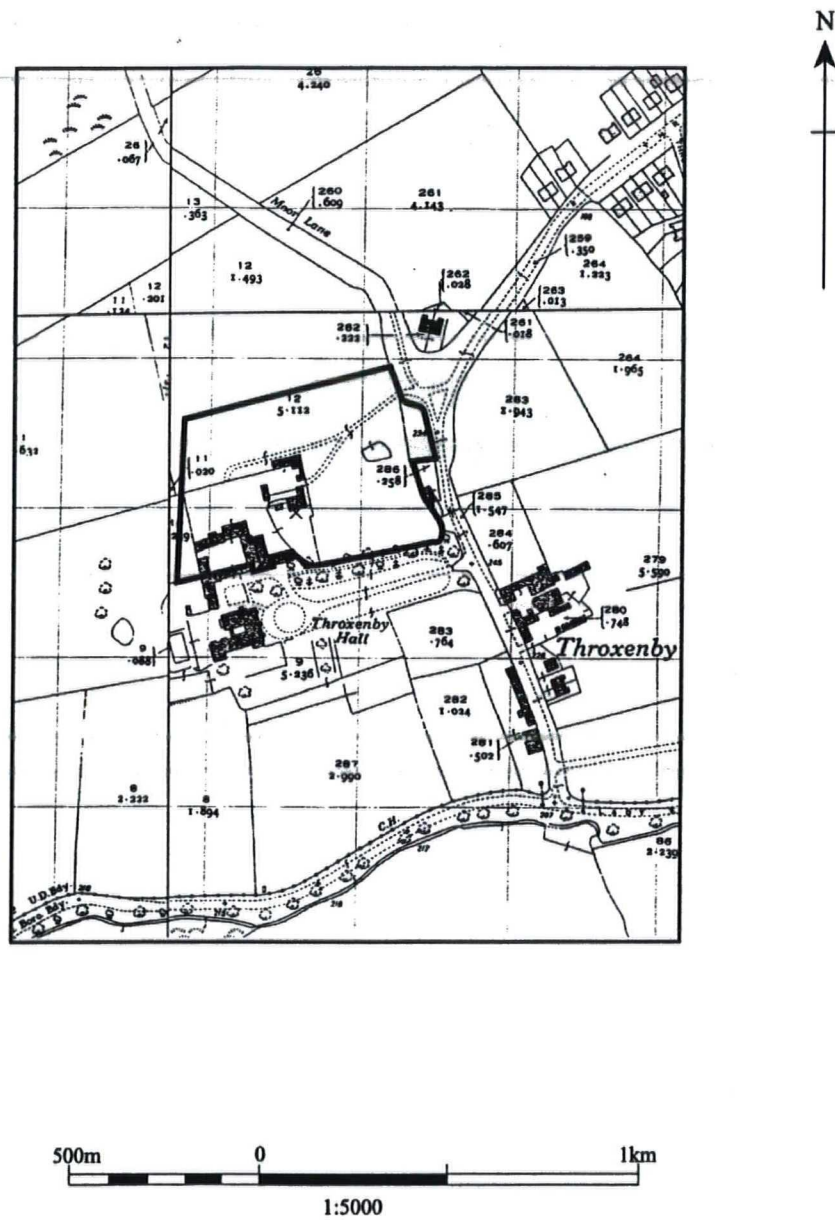
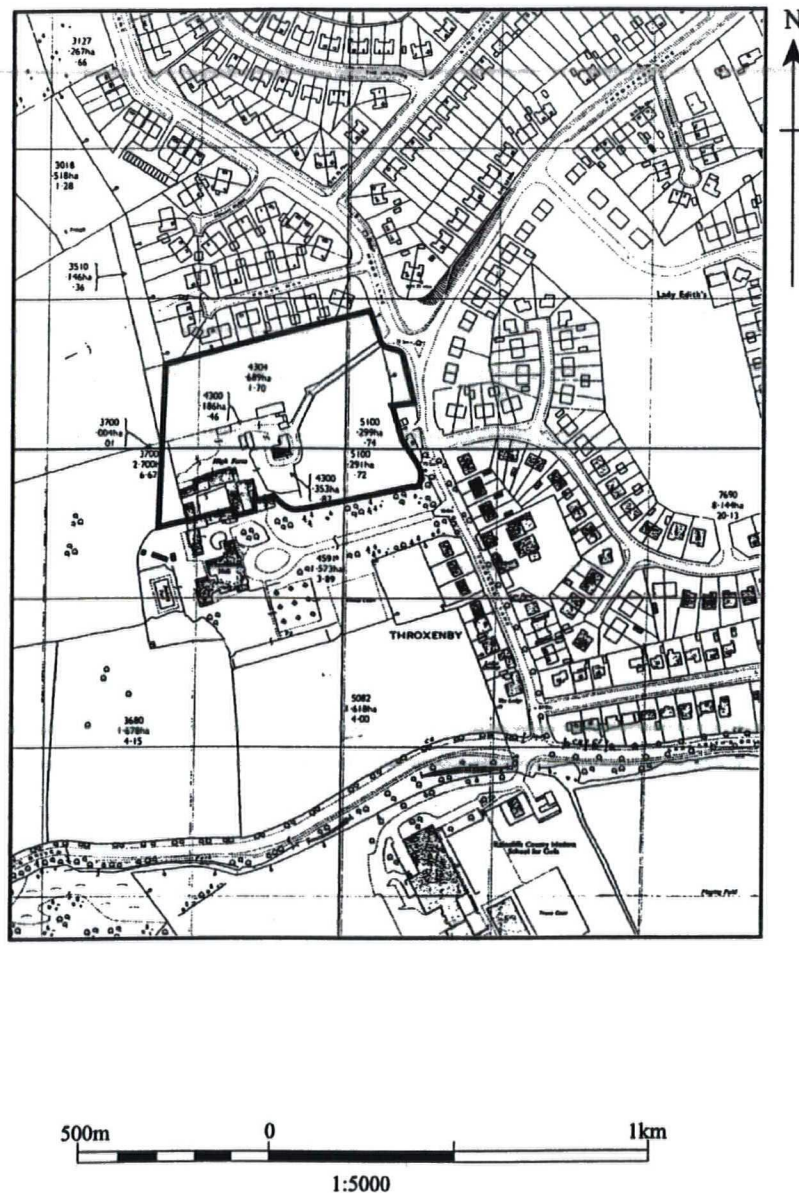


Figure 6: Ordnance Survey map of 1938



**Figure 7:** Ordnance Survey map of 1970

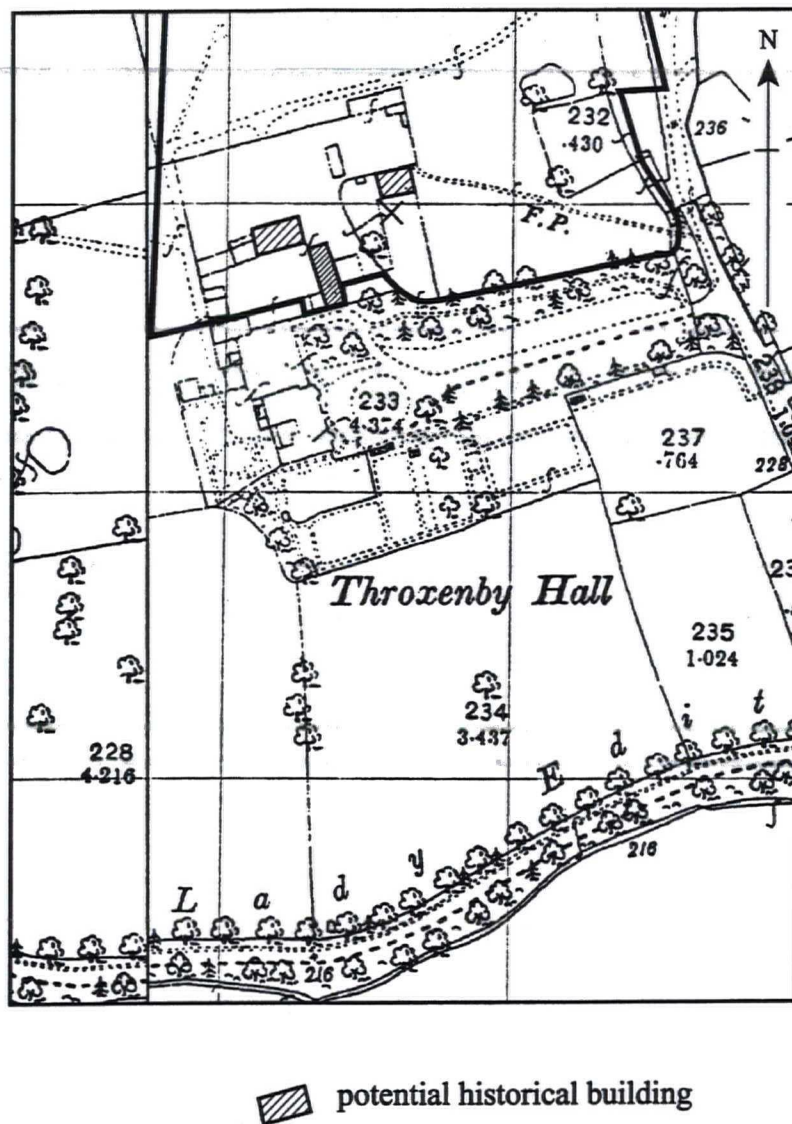


Figure 8: Buildings of potential historical interest



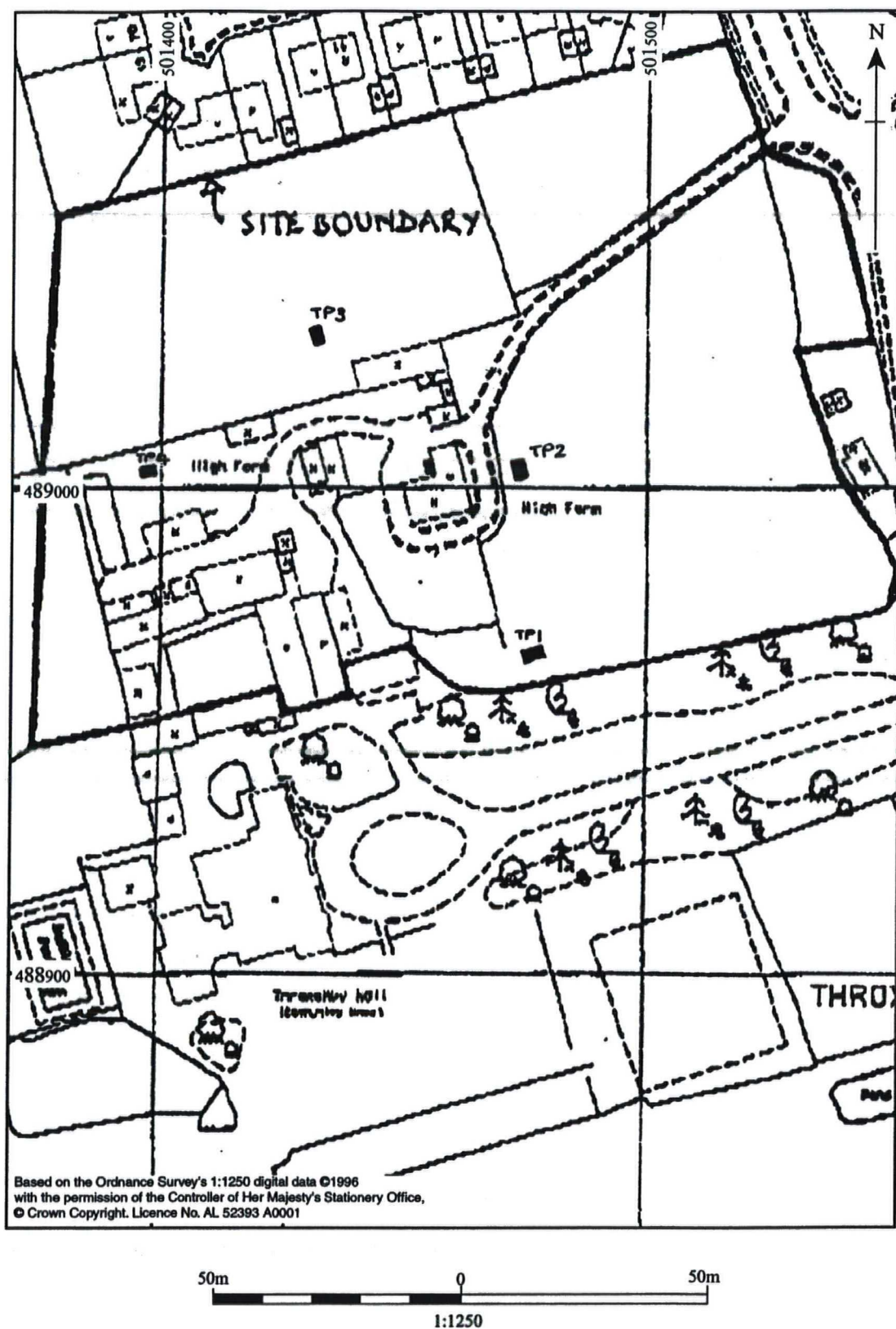


Figure 9: Location of Test Pits

The AOC Archaeology Group provides a wide range of archaeological services, including consultancy, desktop studies, historic building recording, survey, excavation, post-excavation analyses, conservation and publication.

Our management team blends archaeological excellence with financial expertise and many of our highly trained personnel are recognised leaders in their own fields. Consequently, we possess an approach which is both commercially aware and of the very highest professional standard. We aim to provide an efficient and effective service to clients in both the private and public sectors.

**Unit 7**  
**St Margarets Business Centre**  
**Moor Mead Road**  
**Twickenham**  
**TW1 1JS**  
tel: 020-8843-7380  
fax: 020-8892-0549  
[aoc\\_archaeology@compuserve.com](mailto:aoc_archaeology@compuserve.com)

**The Schoolhouse**  
**4 Lochend Road**  
**Edinburgh**  
**EH6 8BR**  
tel: 0131-555-4425  
fax: 0131-555-4426  
[admin@aocscot.co.uk](mailto:admin@aocscot.co.uk)

[www.aocarchaeology.com](http://www.aocarchaeology.com)

**AOC**  
ARCHAEOLOGY  
GROUP



*The logo incorporates a design from  
a lead disc found on Birsay, Orkney,  
dated to the sixth century AD.*