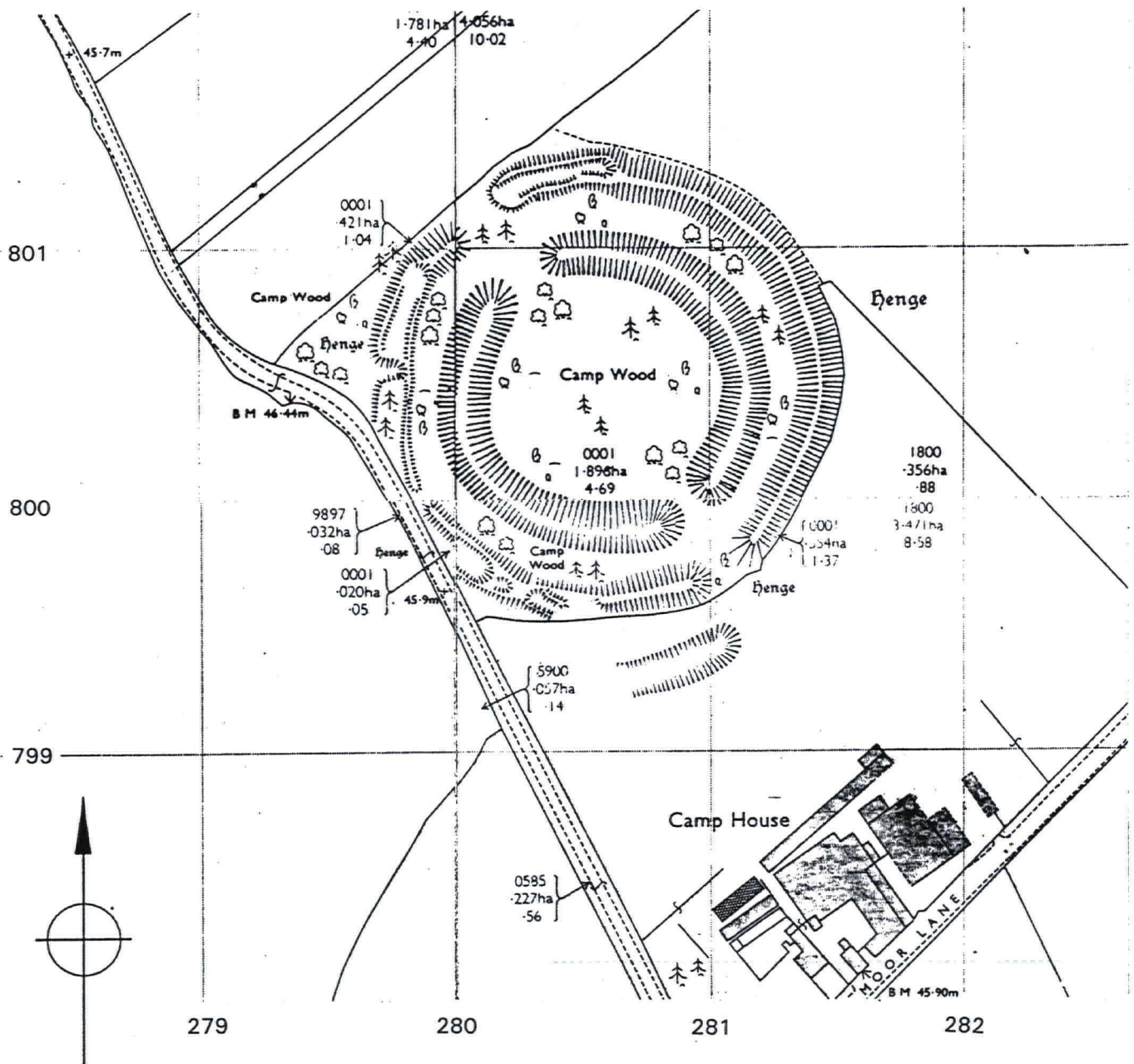


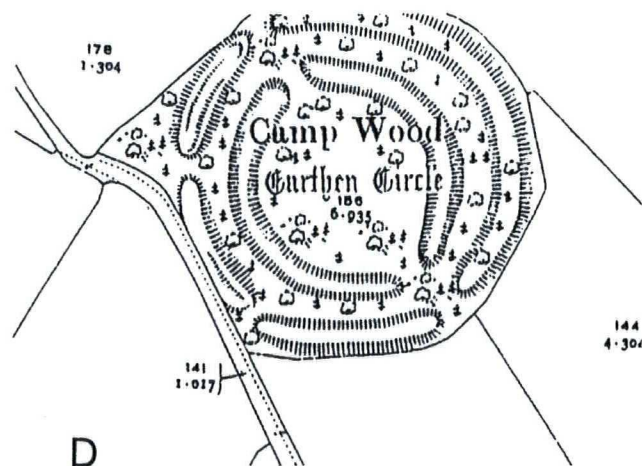
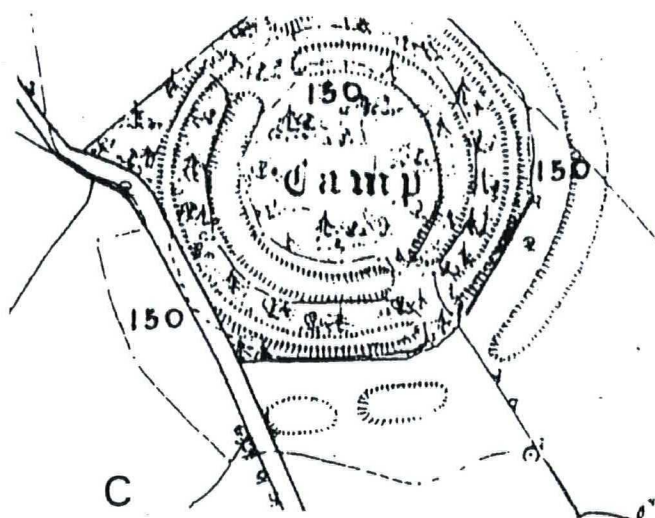
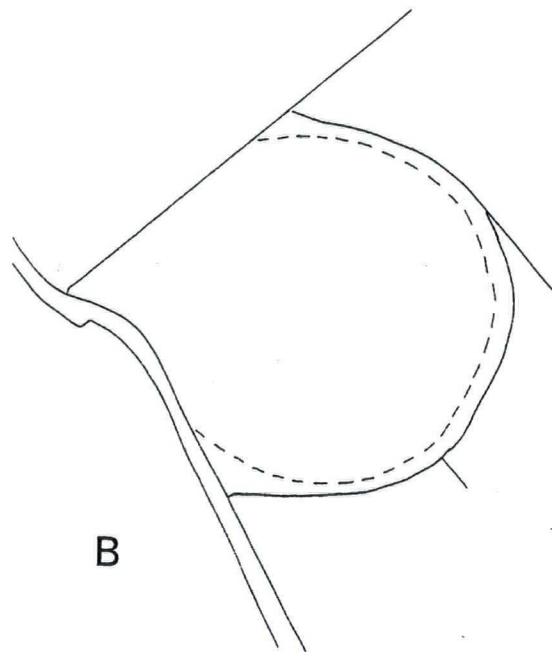
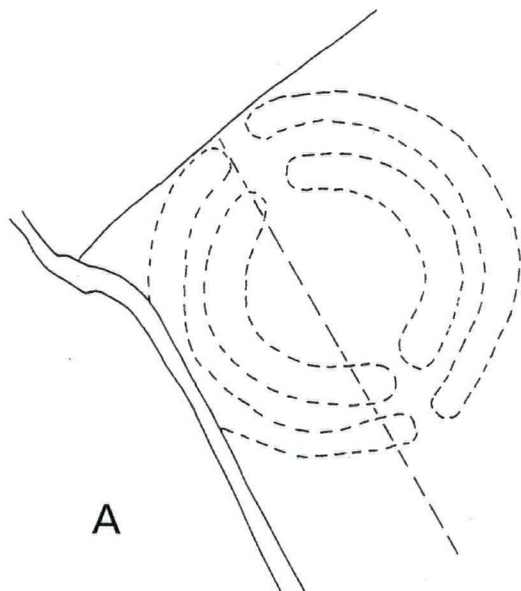
Reproduced from the 1985 Ordnance Survey 1:25,000 map with permission of The Controller of Her Majesty's Stationary Office, © Crown copyright. EDAS Licence A50780A0001

SCALE 1:25,000	PROJECT THORNBOROUGH NORTH HENG	EDAS
DATE JUN 1998	TITLE LOCATION PLAN	FIGURE 1



Reproduced from the 1985 Ordnance Survey 1:2,500 map with permission of The Controller of Her Majesty's Stationary Office, © Crown copyright. *EDAS Licence A50760A0001

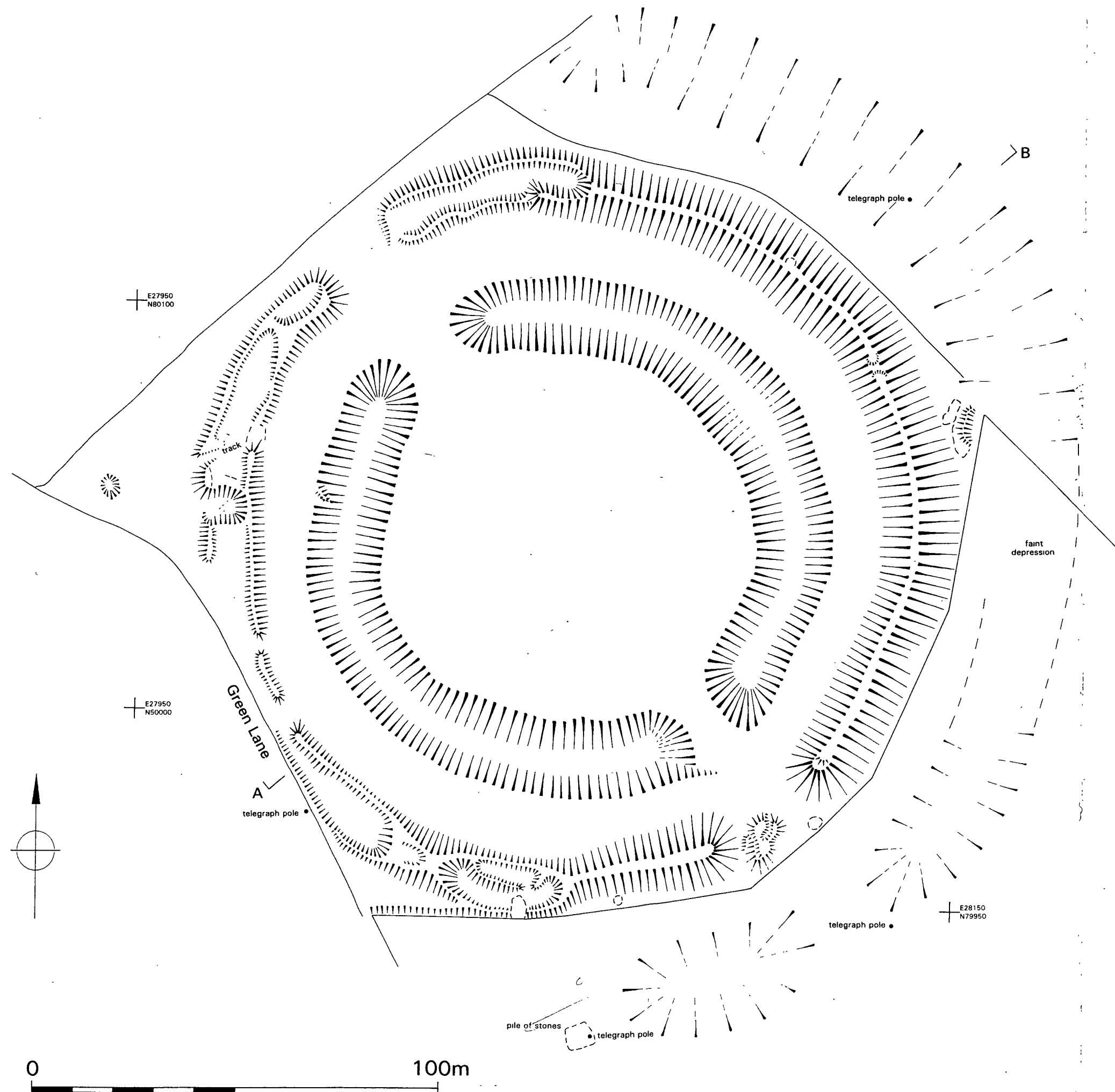
PROJECT THORNBOROUGH NORTH HENG	
TITLE SITE PLAN	
SCALE 1:2,500	DATE JUN 1998
EDAS	FIGURE 2



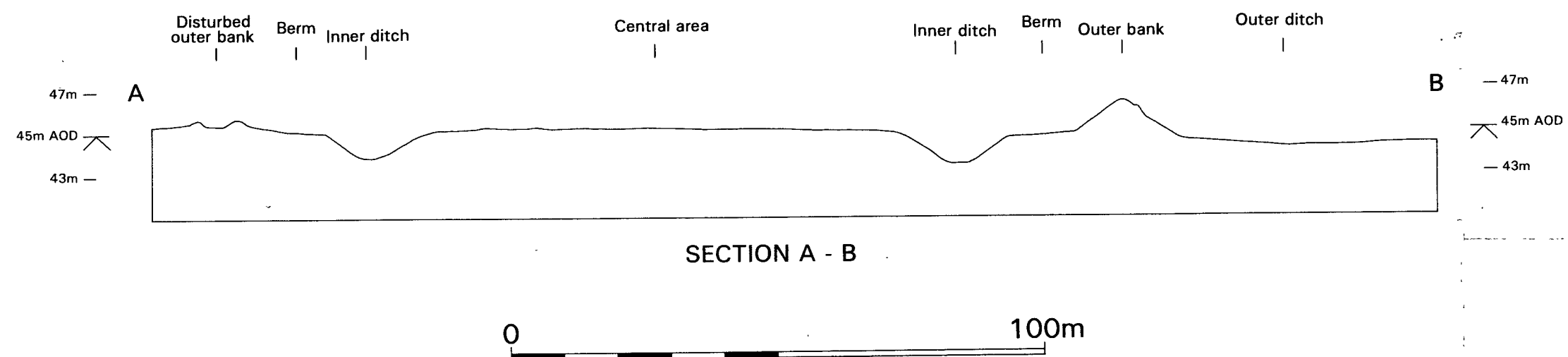
- a) 1796 Enclosure plan (NYCRO QDD(I) 42)
- b) 1842 plan (NYCRO ZJX 10/67)
- c) Ordnance Survey 1856 6" map (sheet 102)
- d) Ordnance Survey 1929 25" map (sheet 102/1)

Reproduced from the Ordnance Survey 1:2,500 maps with permission of The Controller of Her Majesty's Stationary Office, © Crown copyright. EDAS Licence A50760A0001

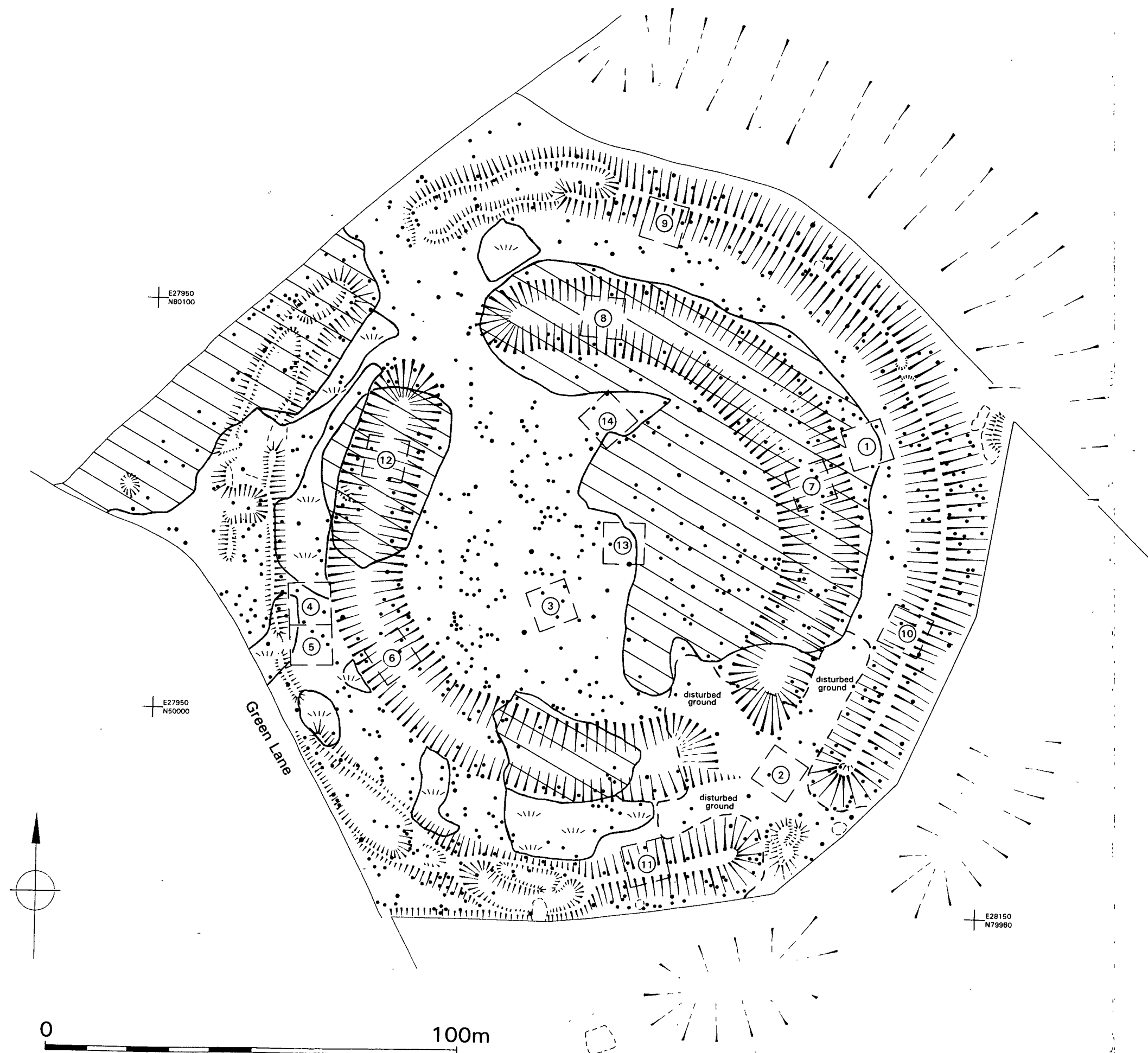
PROJECT THORNBOROUGH NORTH HENG	
TITLE SITE PLANS	
SCALE NTS	DATE JUN 1998
EDAS	FIGURE 3



PROJECT THORNBOROUGH NORTH HENG	
TITLE EARTHWORK SURVEY	
SCALE AS SHOWN	DATE JUN 1998
EDAS	FIGURE 4



PROJECT THORNBOROUGH NORTH HENG	
TITLE SECTION THROUGH HENG	
SCALE AS SHOWN	DATE JUN 1998
EDAS	FIGURE 5



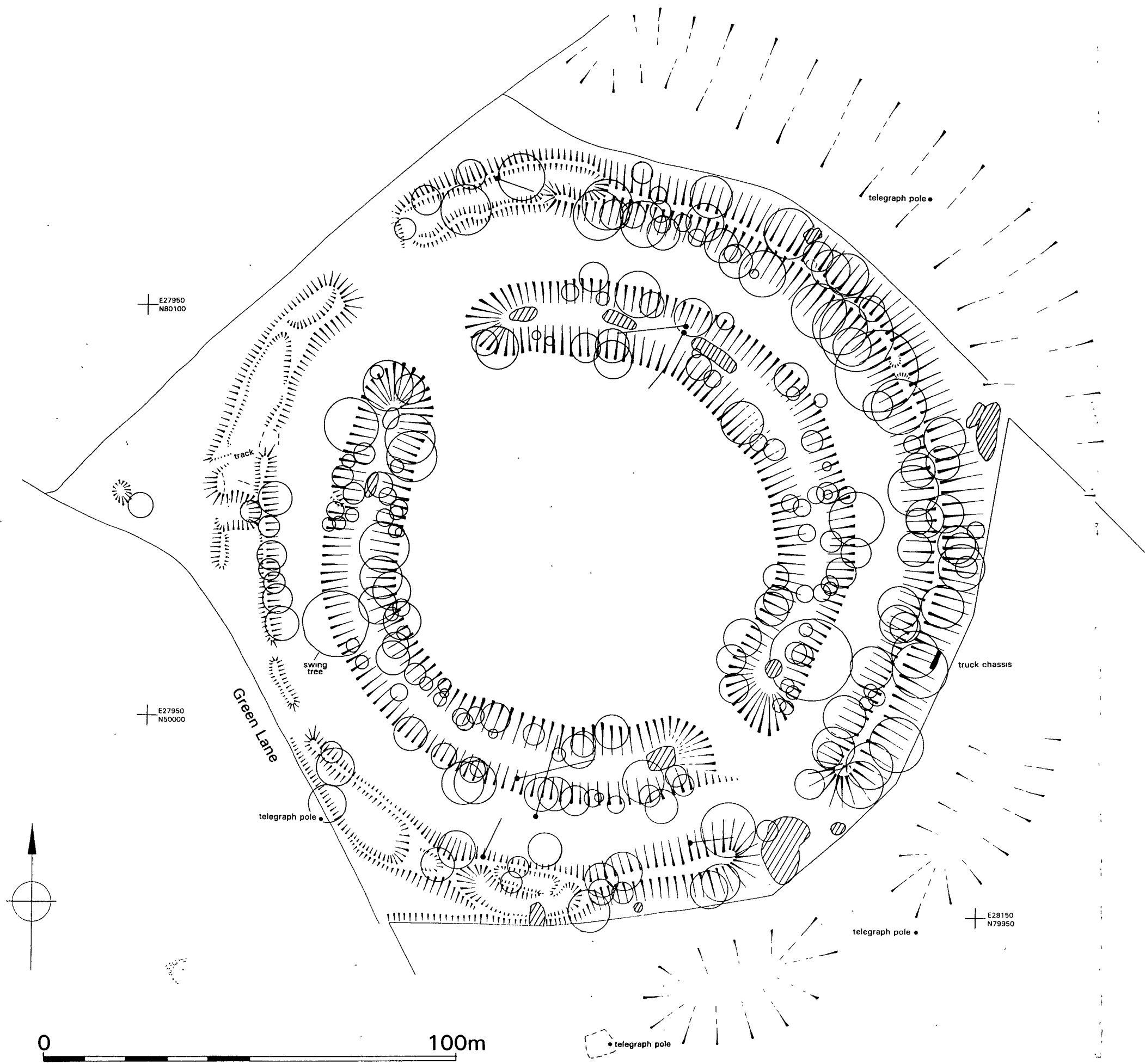
- ② VEGETATION SAMPLES
- ▨ SCRUB/SAPLINGS
- ☼ BRAMBLES
- TREES




Tree canopies omitted for clarity

PROJECT THORNBOROUGH NORTH HENG	
TITLE ECOLOGICAL SURVEY	
SCALE AS SHOWN	DATE JUN 1998
EDAS	FIGURE 6

FIGURE TOO LARGE TO SCAN

SNY8212 Figure 7 Tree Survey



-  PHASE 1A FELLING
-  FALLEN TREES
-  RUBBISH TO BE CLEARED

PROJECT THORNBOROUGH NORTH HENG	
TITLE MANAGEMENT PROPOSALS	
SCALE AS SHOWN	DATE JUN 1998
EDAS	FIGURE 8



Plate 1: General view of henge, looking west



Plate 2: View of inner ditch from south-east entrance, looking west



Plate 3: View of outer bank from south-east entrance, looking north-east



Plate 4: Encroachment on outer bank, east side of henge



Plate 5: Vehicular erosion to outer bank, north-west corner of henge



Plate 6: View of berm from south-east entrance, looking north