

Drawing Number

Figure 13(a)

# Notes

- Study Area Boundary
- Extent of Scheduled Ancient Monument
- Site of Cultural Heritage Significance – Affected
- Site of Cultural Heritage Significance – Unaffected

This map is reproduced from Ordnance Survey material by Babbie Group with the permission of the Controller of Her Majesty's Stationery Officer. Crown Copyright. Unauthorised reproduction may lead to prosecution or civil proceedings.

Licence Number AL543986

0m 200m 400m

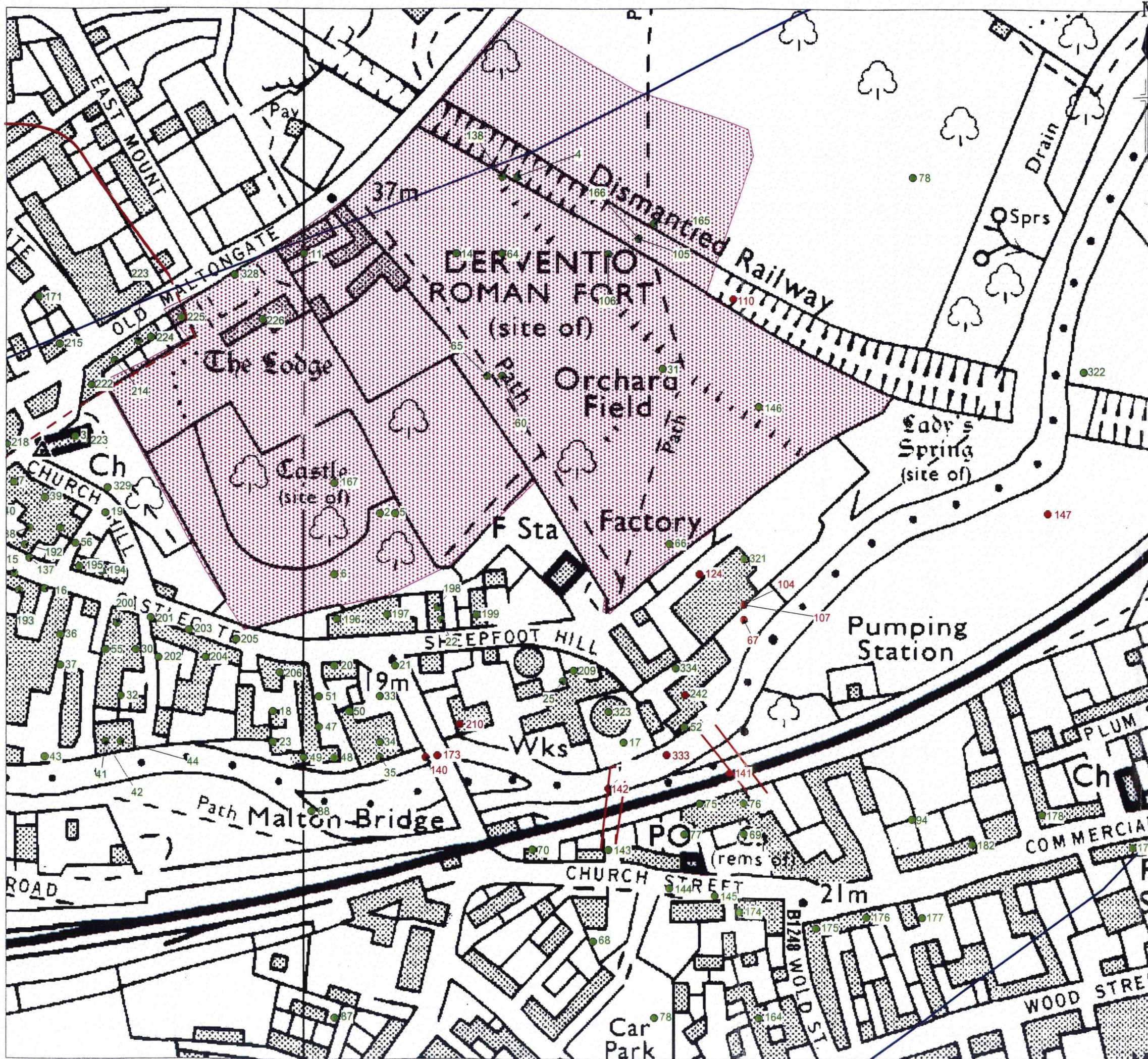
Rev	Date	Checked



Client	ENVIRONMENT AGENCY		
Project	Malton, Norton & Old Malton Environmental Statement		
Title	Old Malton – Sites of Cultural Heritage Significance		
Drawing No.	Figure 13(a)		
Scale	1:5000	Date	Mar '01
	Drawn JD	Checked DAJ	Approved

Copyright reserved









Drawing Number

Figure13(b)

#### Notes

-  Study Area Boundary
-  Extent of Scheduled Ancient Monument
-  Site of Cultural Heritage Significance - Affected
-  Site of Cultural Heritage Significance - Unaffected


This map is reproduced from Ordnance Survey material by Babbie Group with the permission of the Controller of Her Majesty's Stationery Officer. Crown Copyright. Unauthorised reproduction may lead to prosecution or civil proceedings.

Licence Number AL543986



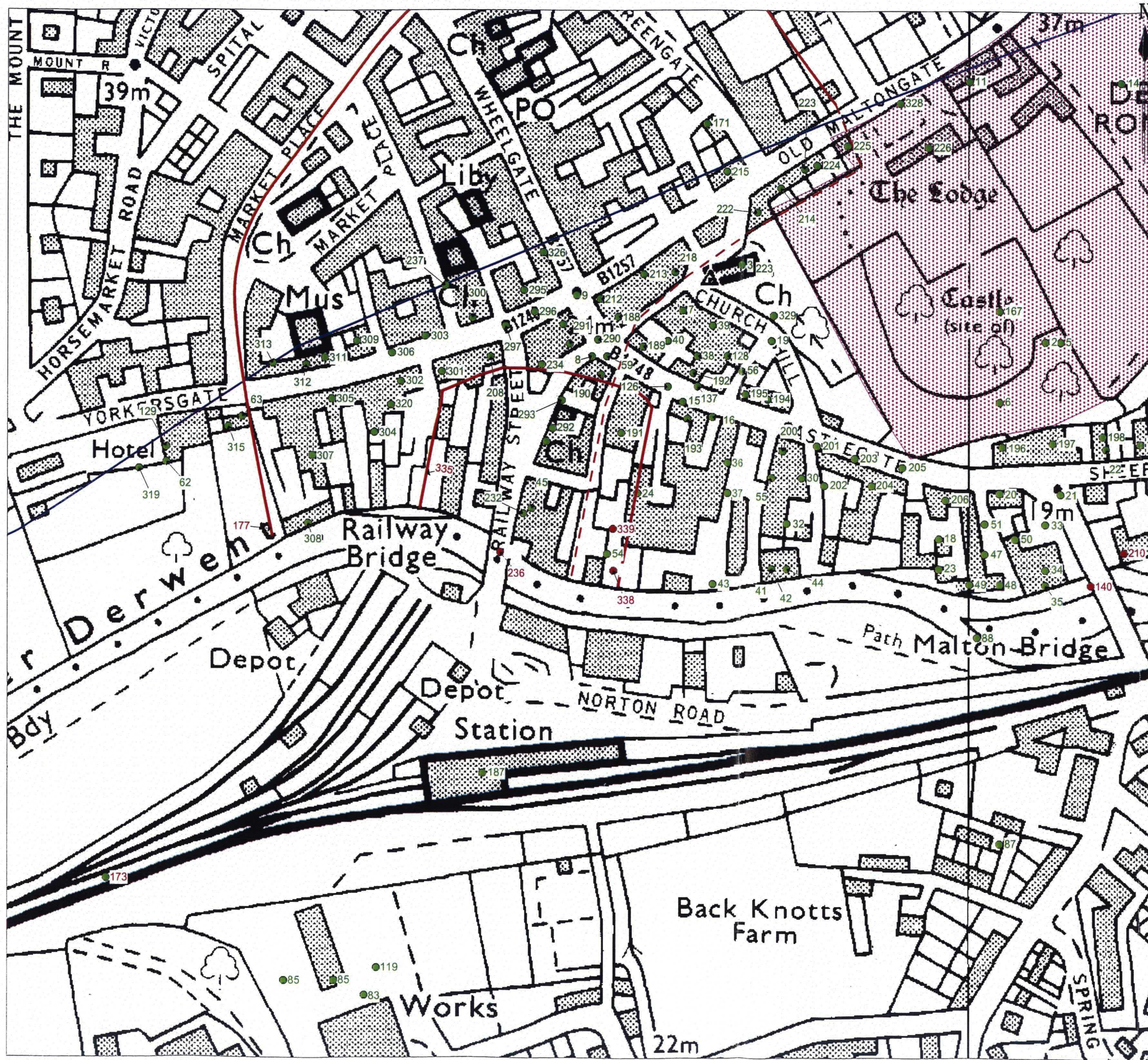
Rev	Date	Checked
-----	------	---------



Client	 ENVIRONMENT AGENCY
Project	Malton, Norton & Old Malton Environmental Statement
Title	Orchard Field - Sites of Cultural Heritage Significance


Drawing No.	Figure 13(b)	Date	Mar'01
Scale	1:2500	Drawn	JD
		Checked	DAJ
		Approved	AP





Drawing Number  
Figure 13 (c)

#### Notes

-  Study Area Boundary
-  Extent of Scheduled Ancient Monument
-  Site of Cultural Heritage Significance - Affected
-  Site of Cultural Heritage Significance - Unaffected


This map is reproduced from Ordnance Survey material by Babbie Group with the permission of the Controller of Her Majesty's Stationery Officer. Crown Copyright. Unauthorised reproduction may lead to prosecution or civil proceedings.

Licence Number AL543986

0m 100m 200m

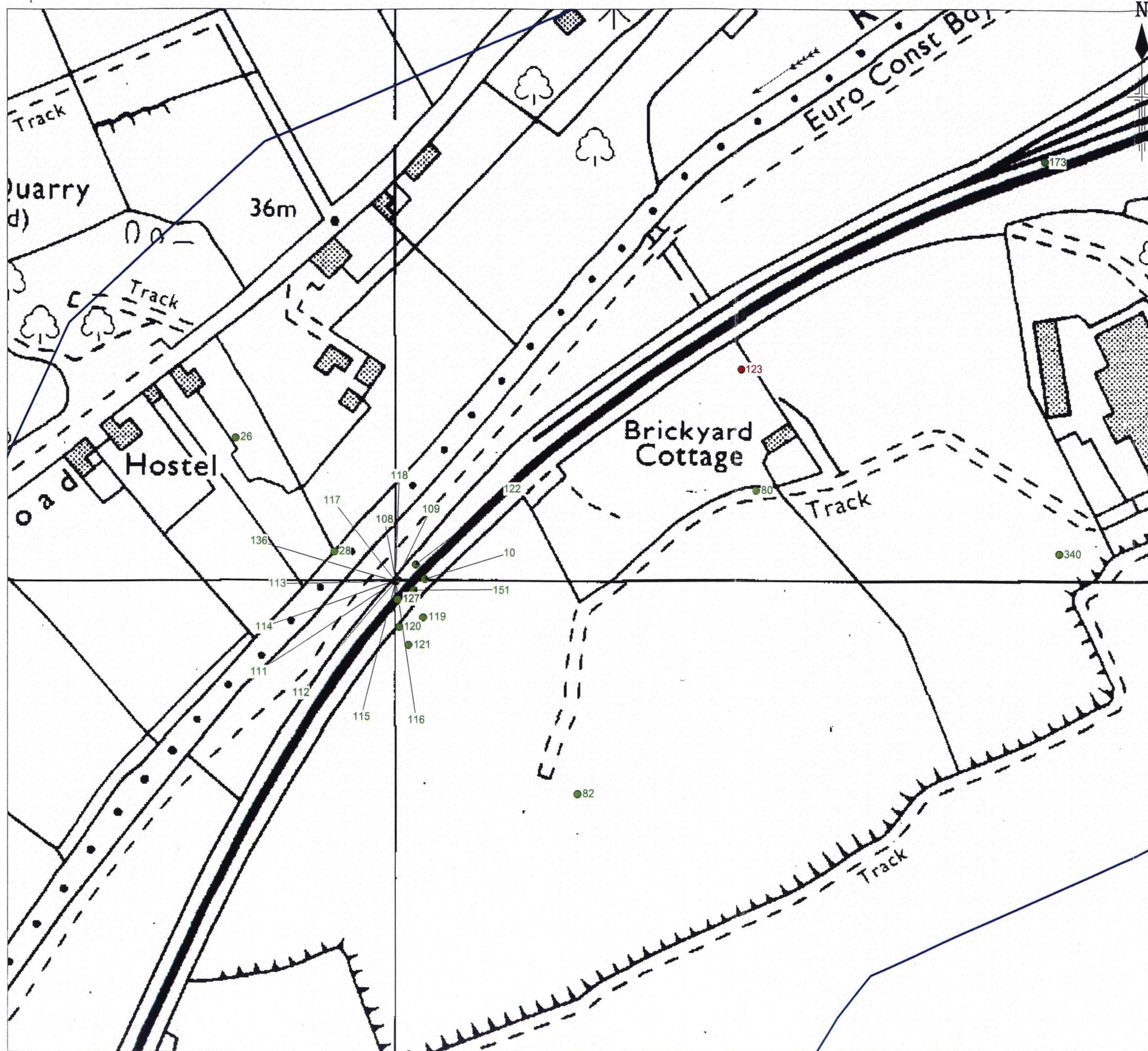
Rev	Date	Checked



Client	 ENVIRONMENT AGENCY
Project	Malton, Norton & Old Malton Environmental Statement
Title	Central Malton - Sites of Cultural Heritage Significance

Drawing No.	Figure 13(c)				
Scale	1:2500	Date	Mar'01		
	Drawn JD	Checked DAJ	Approved		









Drawing Number

Figure 13(d)

#### Notes

-  Study Area Boundary
-  Extent of Scheduled Ancient Monument
-  Site of Cultural Heritage Significance – Affected
-  Site of Cultural Heritage Significance – Unaffected

This map is reproduced from Ordnance Survey material by Babbie Group with the permission of the Controller of Her Majesty's Stationery Officer. Crown Copyright. Unauthorised reproduction may lead to prosecution or civil proceedings.

Licence Number AL543986

0m 100m 200m

Rev	Date	Checked



Client	 ENVIRONMENT AGENCY
--------	--

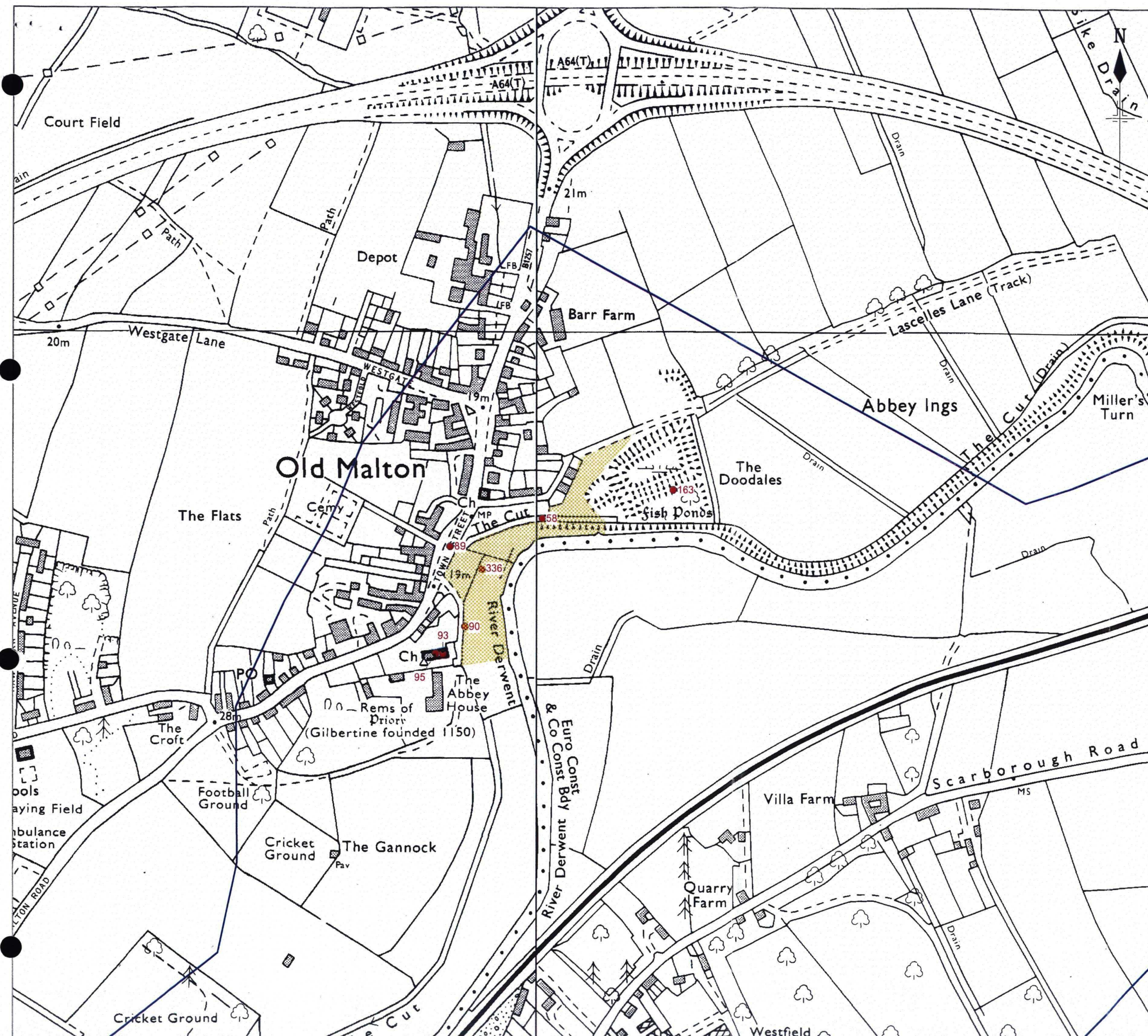
Project	Malton, Norton & Old Malton Environmental Statement
---------	---

Title	South-West Malton – Sites of Cultural Heritage Significance
-------	---

Drawing No.	Figure 13(d)				
Scale	1:2500	Date	Mar '01		
	Drawn JD	Checked DAJ	Approved	DP	

Copyright reserved





Drawing Number  
Figure 14(a)


# Notes

- Study Area Boundary
- Site of Cultural Heritage Significance - Affected
- GPR/Trial Trenching
- Magnetometry/Resistivity Trial Trenching

Note:  
Watching Brief for entire scheme not shown for clarity

This map is reproduced from Ordnance Survey material by Babbie Group with the permission of the Controller of Her Majesty's Stationery Officer. Crown Copyright. Unauthorised reproduction may lead to prosecution or civil proceedings.

Licence Number AL543986



Rev	Date	Checked
-----	------	---------



Client	ENVIRONMENT AGENCY
Project	Malton, Norton & Old Malton Environmental Statement
Title	Old Malton - Evaluation and Mitigation Proposals
Drawing No.	Figure 14(a)
Scale	1:2500
Date	Mar'01
Drawn	JD
Checked	DAJ
Approved	BP

Copyright reserved





Drawing Number  
Figure 14(b)

#### Notes

- Study Area Boundary
- Site of Cultural Heritage Significance – Affected
- GPR/Trial Trenching
- Magnetometry/Resistivity Trial Trenching

Note:  
Watching Brief for entire scheme not shown for clarity

This map is reproduced from Ordnance Survey material by Babbie Group with the permission of the Controller of Her Majesty's Stationery Officer. Crown Copyright. Unauthorised reproduction may lead to prosecution or civil proceedings.

Licence Number AL543986

0m 100m 200m

Rev	Date	Checked

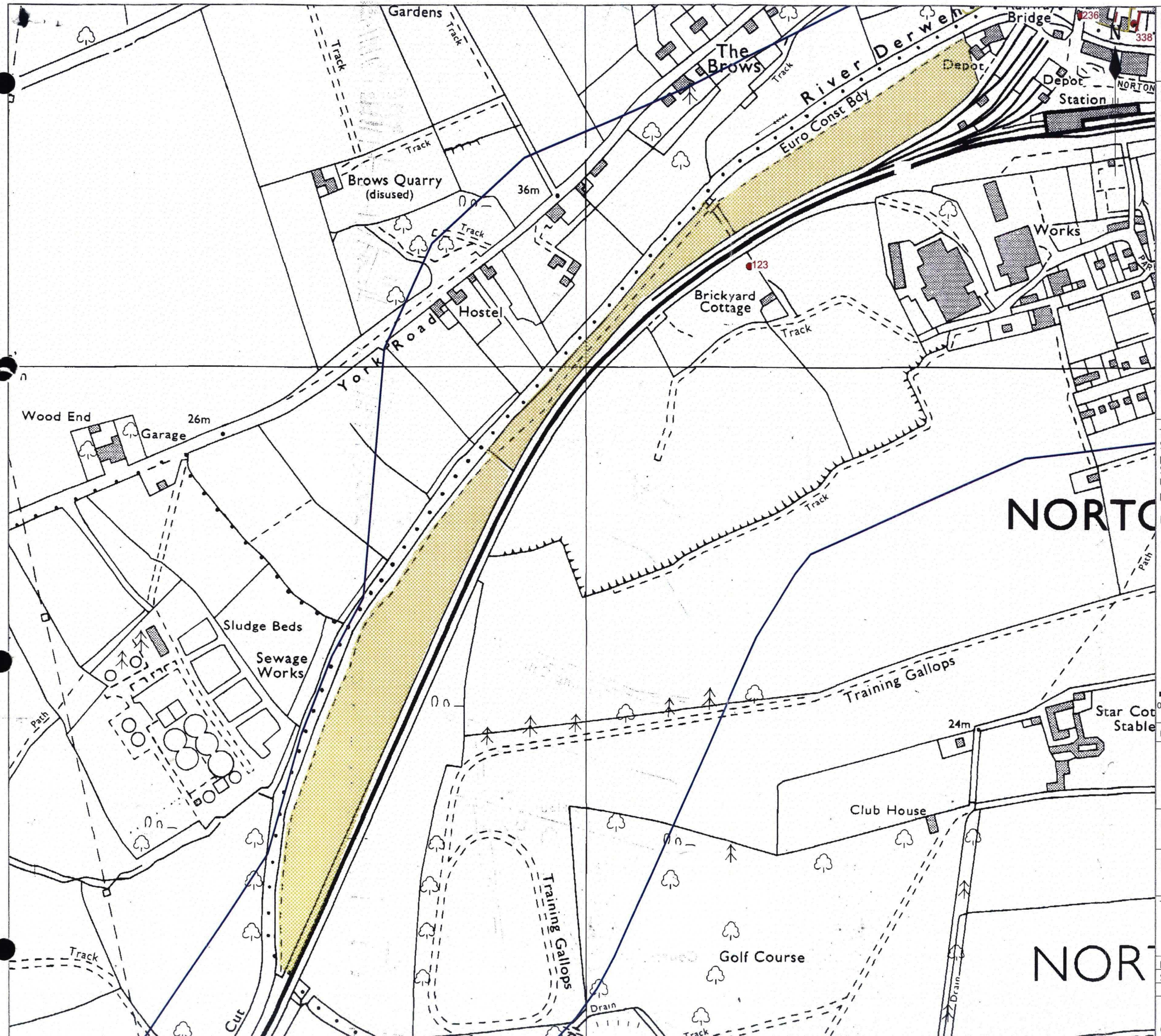


**Babbie Brown & Root**

Client	ENVIRONMENT AGENCY		
Project	Malton, Norton & Old Malton Environmental Statement		
Title	Malton and Norton – Evaluation and Mitigation Proposals		
Drawing No.	Figure 14(b)		
Scale	1:2500	Date	Mar'01
	Drawn JD	Checked DAJ	Approved DP

Copyright reserved



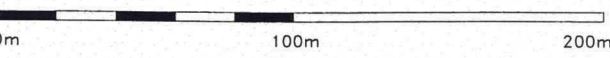


Drawing Number  
Figure 14(c)

- Notes
- Study Area Boundary
  - Site of Cultural Heritage Significance – Affected
  - GPR/Trial Trenching
  - Magnetometry/Resistivity Trial Trenching
- Note:  
Watching Brief for entire scheme not shown for clarity

This map is reproduced from Ordnance Survey material by Babbie Group with the permission of the Controller of Her Majesty's Stationery Officer. Crown Copyright. Unauthorised reproduction may lead to prosecution or civil proceedings.

Licence Number AL543986



Rev	Date	Checked



Client	ENVIRONMENT AGENCY
Project	Malton, Norton & Old Malton Environmental Statement
Title	South-West Malton Evaluation and Mitigation Proposals

Drawing No.	Figure 14(c)	Date	Mar '01
Scale	1:2500	Drawn	JD
		Checked	DAJ
		Approved	