

# THORNBURY

## MAP A: EARLY MEDIEVAL

March 1998

Avon Extensive Urban Areas Survey 1995-8

| NO | NAME                                   |
|----|--|
| 1  | Possible site of early medieval church |
| 2  | Possible settlement area               |
| 3  | Possible market place                  |

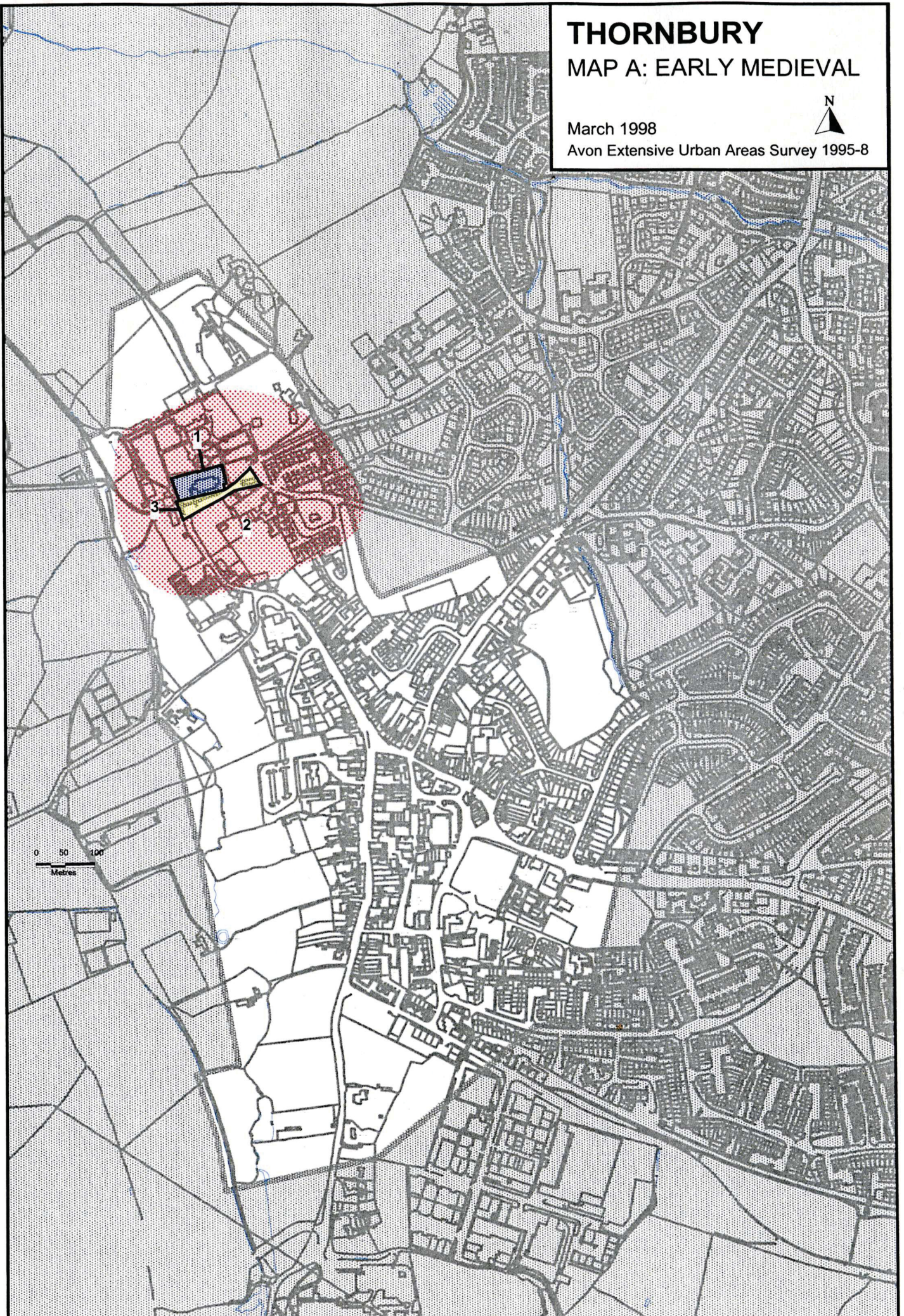


# THORNBURY

## MAP A: EARLY MEDIEVAL

March 1998

Avon Extensive Urban Areas Survey 1995-8













# THORNBURY

## MAP B: MEDIEVAL

March 1998

Avon Extensive Urban Areas Survey 1995-8

|   |                                |
|---|--------------------------------|
|   | Burgage plots                  |
|  | Probable late medieval infill  |
|  | Market place                   |
|  | Religious sites and cemeteries |
|  | Manor                          |
|  | Borough area                   |
|  | Road network                   |
|  | Watercourses                   |

| NO | NAME                    |
|----|-------------------------|
| 1  | Coppin's Well           |
| 2  | Canal                   |
| 3  | Crossing point          |
| 4  | Crossing point          |
| 5  | Crossing point          |
| 6  | Crossing point          |
| 7  | Crossing point          |
| 8  | Surviving medieval wall |
| 9  | Possible town plots     |
| 10 | Possible town plots     |
| 11 | Possible town plots     |
| 12 | Burgage plots           |
| 13 | Burgage plots           |
| 14 | Burgage plots           |
| 15 | Burgage plots           |
| 16 | Burgage plots           |
| 17 | Burgage plots           |
| 18 | Burgage plots           |
| 19 | Burgage plots           |
| 20 | Burgage plots           |
| 21 | Burgage plots           |
| 22 | Burgage plots           |
| 23 | Market place            |
| 24 | Market place            |
| 25 | Market place            |
| 26 | St. Mary's Church       |
| 27 | The Chantry             |
| 28 | The Priory              |
| 29 | Morton Mill             |
| 30 | Thornbury Castle        |
| 31 | Privy garden            |
| 32 | Western garden          |
| 33 | Fishponds               |

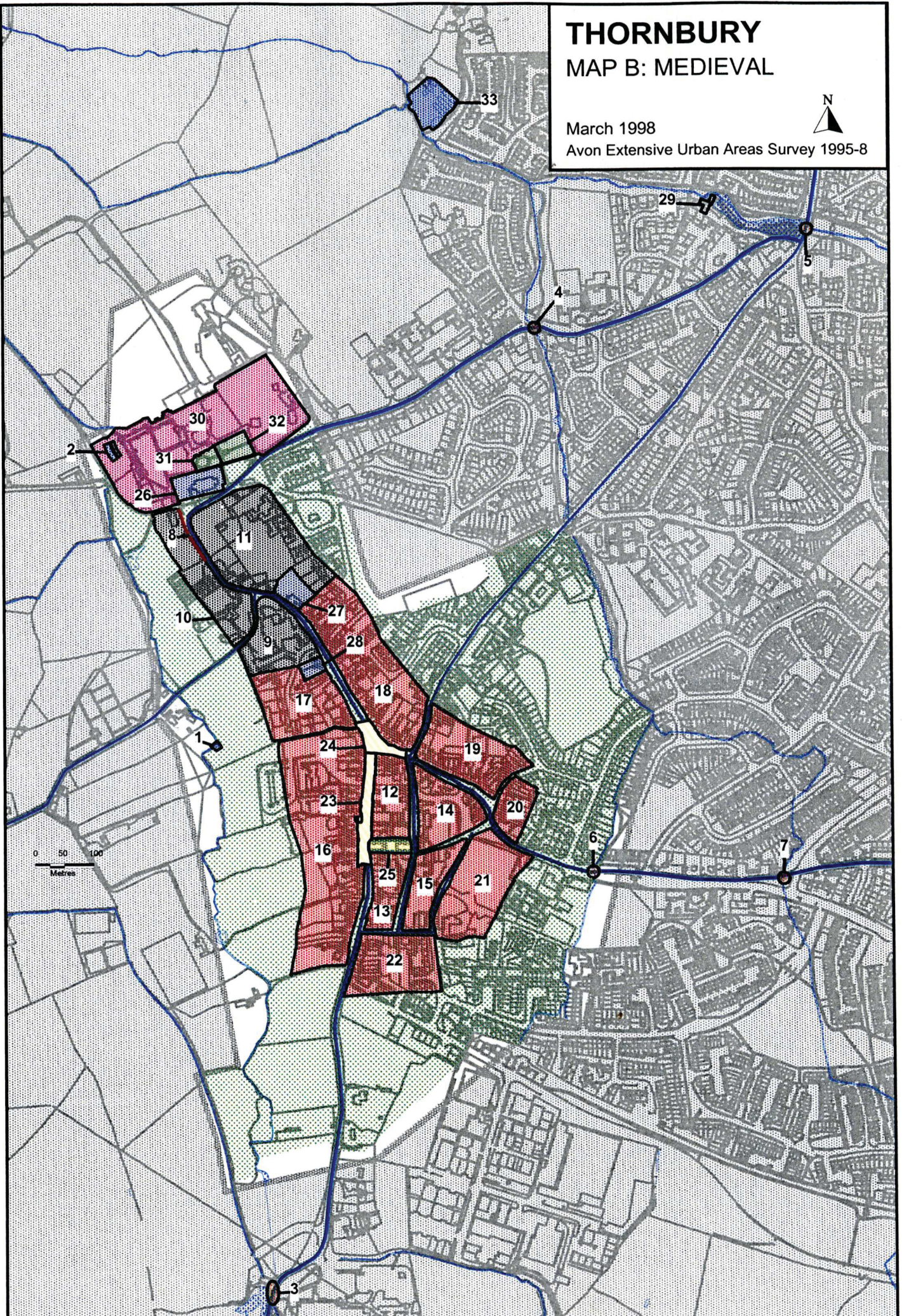


# THORNBURY

## MAP B: MEDIEVAL

March 1998

Avon Extensive Urban Areas Survey 1995-8

















# THORNBURY

## MAP C: EARLY MODERN

March 1998

Avon Extensive Urban Areas Survey 1995-8

| NO | NAME                                     |
|----|--|
| 1  | Crossing point                           |
| 2  | Crossing point                           |
| 3  | Morton Bridge                            |
| 4  | Crossing point                           |
| 5  | Crossing point                           |
| 6  | Crossing point                           |
| 7  | Town wall, later fortified in civil war  |
| 8  | 18th century terrace demolished in 1960s |
| 9  | Market place                             |
| 10 | Market place                             |
| 11 | Market place                             |
| 12 | The Swan                                 |
| 13 | Exchange Hotel                           |
| 14 | The White Lion                           |
| 15 | The Plough, 3 St. Mary Street            |
| 16 | Boundary wall                            |
| 17 | Boundary stone                           |
| 18 | Town close                               |
| 19 | Town close                               |
| 20 | Town close                               |
| 21 | Town close                               |
| 22 | Town close                               |
| 23 | Town close                               |
| 24 | Town close                               |
| 25 | Town close                               |
| 26 | Town close                               |
| 27 | Market hall and gaol                     |
| 28 | Free Grammar School                      |
| 29 | Free School                              |
| 30 | Elementary School                        |
| 31 | St. Mary's Church                        |
| 32 | Thornbury Meeting House                  |
| 33 | Presbyterian Chapel                      |
| 34 | Methodist Chapel (Wesleyan)              |
| 35 | Morton Mill                              |
| 36 | Area of tannery and cider house          |
| 37 | Cider house                              |
| 38 | Thornbury Castle                         |

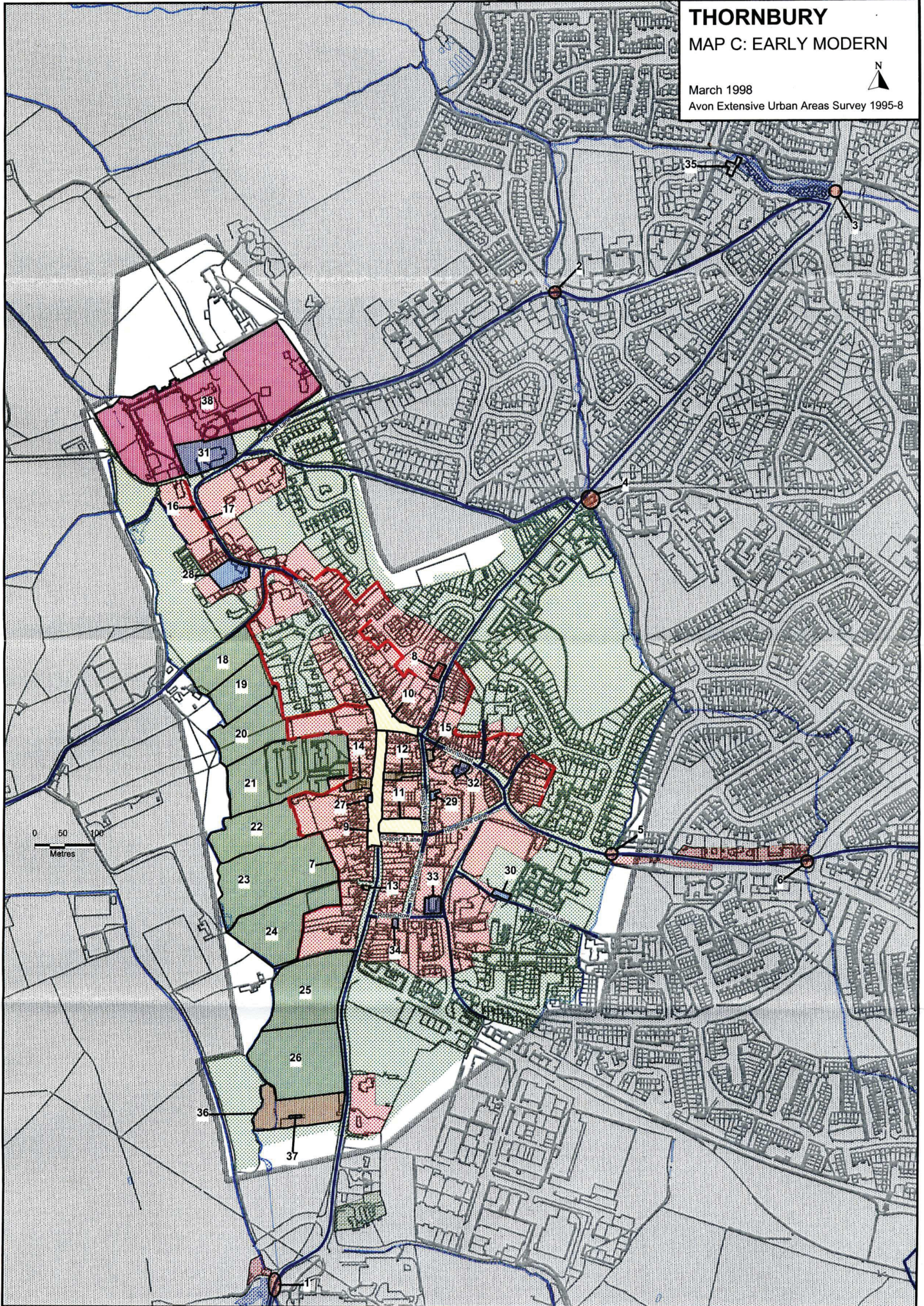
|   |   |
|---|---|
|   | Bridges and crossing points                               |
|  | Settlement area   |
|  | Town closes   |
|  | Market place  |
|  | Religious sites and cemeteries                            |
|  | Private estates   |
|  | Borough area  |
|  | Public houses and breweries                               |
|  | Civic sites and buildings                                 |
|  | Probable road network (as shown on the Tithe map of 1843) |
|  | Watercourses  |
|  | Town walls  |



# THORNBURY

## MAP C: EARLY MODERN

March 1998  
Avon Extensive Urban Areas Survey 1995-8
















# THORNBURY

## MAP D: 19TH CENTURY

March 1998

Avon Extensive Urban Areas Survey 1995-8

| NO | NAME                                     |
|----|--|
| 1  | Crossing point                           |
| 2  | Crossing point                           |
| 3  | Morton Bridge                            |
| 4  | Crossing point                           |
| 5  | Crossing point                           |
| 6  | Crossing point                           |
| 7  | Crossing point                           |
| 8  | Crossing point                           |
| 9  | Railway Station                          |
| 10 | Area of railway sidings and track        |
| 11 | Railway tunnel                           |
| 12 | Market place                             |
| 13 | Market place                             |
| 14 | Block of narrow infill                   |
| 15 | The Swan                                 |
| 16 | The Beaufort Hotel                       |
| 17 | The White Lion                           |
| 18 | Town hall and market house               |
| 19 | Almshouse                                |
| 20 | Union Workhouse                          |
| 21 | Town lockup and pound                    |
| 22 | Public Bathhouse                         |
| 23 | Register Office                          |
| 24 | Registry Office                          |
| 25 | Free Grammar School                      |
| 26 | Free School                              |
| 27 | British School (infants)                 |
| 28 | National School                          |
| 29 | British School (boys and girls)          |
| 30 | St. Mary's Church                        |
| 31 | Friends Meeting House                    |
| 32 | Independent Chapel                       |
| 33 | Methodist Chapel (Wesleyan)              |
| 34 | Methodist Chapel (Wesleyan), High Street |
| 35 | Baptist Chapel                           |
| 36 | Gravel Pit                               |
| 37 | Quarry                                   |
| 38 | Quarry                                   |
| 39 | Morton Mill                              |
| 40 | Area of tannery and cider house          |
| 41 | Cider house                              |
| 42 | Smithy                                   |
| 43 | Smithy                                   |
| 44 | Smithy                                   |
| 45 | Smithy                                   |
| 46 | Gas Works                                |
| 47 | Thornbury Castle                         |

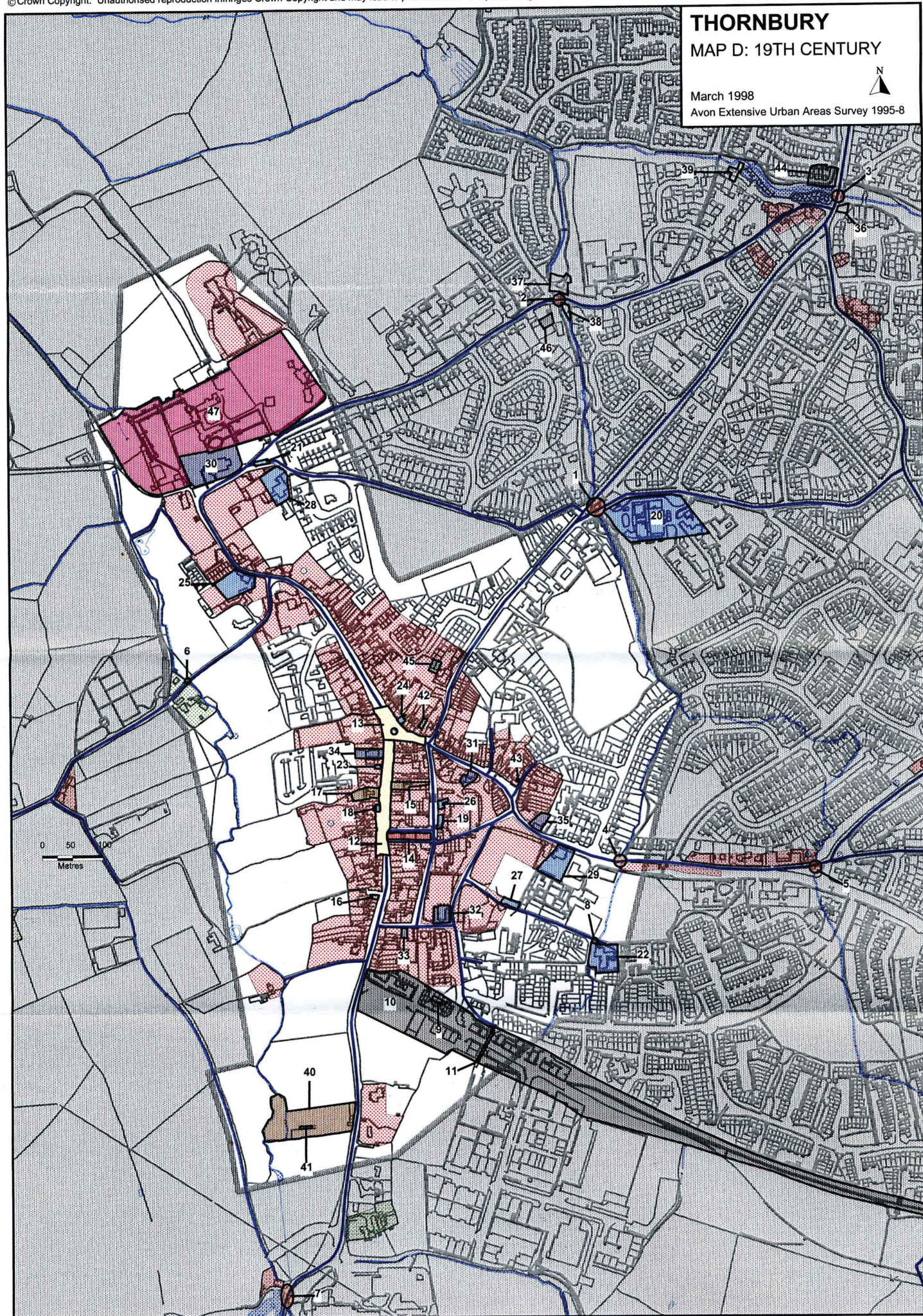
|   |  |
|---|--|
|   | Bridges and crossing points                                |
|  | Settlement area  |
|  | Market place   |
|  | Religious sites and cemeteries                             |
|  | Private estates  |
|  | Public houses and breweries                                |
|  | Civic sites and buildings                                  |
|  | 19th century road network (as shown on the OS map of 1880) |
|  | Watercourses   |
|  | Water pump (as shown on OS map of 1880)                    |
|  | Well (as shown on OS map of 1880)                          |



# THORNBURY

## MAP D: 19TH CENTURY

March 1998  
Avon Extensive Urban Areas Survey 1995-8










# THORNBURY

## MAP E: 20TH CENTURY

March 1998

Avon Extensive Urban Areas Survey 1995-8

|   |  |
|---|--|
|   | Development shown on the Ordnance Survey map of 1921         |
|  | Development shown on the Ordnance Survey map of 1969/70      |
|  | Development shown on the Ordnance Survey map of 1982/83/84   |
|  | Development shown on the Ordnance Survey map of 1990         |
|  | Development shown on the digital Ordnance Survey map of 1995 |

| NO | NAME  |
|----|---|
| 1  | St. Mary's Way Shopping Precinct  |
| 2  | St. Mary's Way Shopping Precinct  |
| 3  | St. Mary's Way Precinct   |
| 4  | United Reform Church  |
| 5  | Demolished area of historic town  |
| 6  | 19th century housing demolished   |
| 7  | 19th century housing demolished   |
| 8  | Police Station  |
| 9  | Plot amalgamation and demolition of buildings in the late 19th / early 20th century |
| 10 | Redevelopment to allow the widening of Rock Street                                  |
| 11 | Cossham Hall extension  |
| 12 | 18th century terrace demolished in 1960s  |
| 13 | Stafford Crescent   |
| 14 | Stokefield Close  |
| 15 | Clare Walk  |
| 16 | Castle Court house  |
| 17 | Northavon District Council Offices  |
| 18 | Castle Court redevelopment  |
| 19 | Gillingstool Primary School   |
| 20 | Extension to St. Mary's School  |
| 21 | Manorbrook County Primary School  |
| 22 | The Castle School   |
| 23 | Thornbury Hospital  |
| 24 | St. Mary's Church   |
| 25 | Cemetery  |
| 26 | Independent Chapel  |
| 27 | Methodist Chapel (Wesleyan)   |
| 28 | Baptist Church  |
| 29 | Catholic Church of Christ the King  |
| 30 | Housing built on former mill site   |
| 31 | Housing built on former mill site   |
| 32 | Mill pond infilled  |
| 33 | Brick and tile works  |
| 34 | Gas Works   |
| 35 | Thornbury Industrial Park   |



# THORNBURY

## MAP E: 20TH CENTURY

March 1998

Avon Extensive Urban Areas Survey 1995-8

