

The Historic Landscape Assessment of Peterborough Unitary Authority

David J. Lock

In part fulfilment of the requirements for the degree of Bachelor of Science in
Archaeological Sciences
Bradford University 2003

This Dissertation is an unrevised examination copy for consultation only and it
should not be quoted or cited without the permission of the Head of the Department.

Department of Archaeological Sciences
Bradford University

Peterborough Unitary Authority

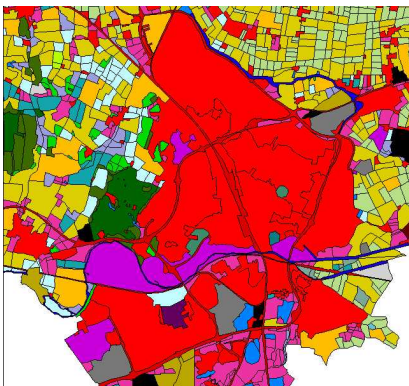
Historic Landscape Characterisation Programme



*A Report on the Examination,
Digitisation, and Characterisation
of the Historic Landscape Programme*



May 2003



David J. Lock

Mapping in this project is from Ordinance Survey material with the permission of Ordinance Survey on behalf of the Controller of Her Majesty's Stationery Office © Crown Copyright. Unauthorised reproduction infringes Crown copyright and may lead to prosecution or civil proceedings. Peterborough City Council. LAO78956. 2003.

May 2003

Cover illustrations from top to bottom:

A Landscape characterised by hedgerow patterns, largely post medieval, in West Shropshire (Fairclough, G. 2002)

An Aerial Photograph for just outside the Isle of Ely, Peterborough U.A.

The Digitized result of North Peterborough

Abstract

The Historic Landscape Assessment of Peterborough Unitary Authority

By David J. Lock

Using the extensive Historic Landscape guidelines created by Lynne Dyson Bruce and English Heritage, this project aims to create the Historic Landscape Assessment for Peterborough Unitary Authority. With the Historic Landscape assessment complete the project will then compare the methodology to traditional landscape archaeological results. This will enable us to see if, as English Heritage State, Landscape Archaeology is enhanced by the Historic Landscapes project. An in-depth discussion of the reasoning behind the Historic Landscape Assessment project will also be discussed.

Acknowledgements

Many thanks to:

Lynne Dyson-Bruce; for her help and patience in teaching me Ancient field system types and introducing me to the fascinating world of the H.L.A.


John Mcilwaine; I thank this man for his time and acceptance for me to do such an unusual project at the University of Bradford.

Ben Robinson and Peterborough City Council; Thank you for the effort and time which enabled me to obtain enough data to create the H.L.A. for this project. Also thank you for the temporary contract to enable me to use Ordinance Survey Landline data.

Essex County Council; Many thanks for giving me permission to use the W.S. Atkins dialogue box but also a huge thanks for my employment that enabled me to discover the H.L.A. and my niche in archaeology.

Finally; Thank you to the University of Bradford for an amazing four years and helping fund this project. And thank you to everyone else who helped keep this project on track.

See you all soon

A handwritten signature in black ink, appearing to read 'David Lock', with a long horizontal flourish extending to the left.

David Lock

Contents

Title Page	i
H.L.A. Title Page	ii
Ordinance Survey Licence	iii
Abstract	iv
Acknowledgements	v
Contents	vi
List of Figures	vii
List of Tables	viii
Introduction	1
A Short History of Peterborough	6
Landscape Archaeology Traditional Approaches	12
Landscape Archaeology's Evolution	16
Methodology	23
1) Digitisation	24
2) Historic Landscape Codes / Field Types	28
3) Historical Source Codes	31
Results	32
Introduction	33
1) Field Type results	34
2) Overall information	46
Discussion of Results	55
Maxey Island, Traditional Approaches vs. the H.L.A.	62
Conclusion	72
1) Peterborough Results	73
2) Maxey Case Studies	75
3) Overall Conclusion	76
Bibliography	77
Glossary	80
Digital Data	83
Appendices	85
Appendice Contents	86
A1: Historic Landscape Properties	87
A2: Historic Landscape Names	241
A3: Results From the Maxey Study Area	386

List of figures

Cover image 1: A Landscape of West Shropshire (Fairclough, G. 2002)
Cover image 2: An Aerial Photograph of Part of the Study Area
Cover image 3: North Peterborough Digitized

Figure 1: U.K. Map highlighting Cambridgeshire
Figure 2: The Modern Day Boundaries of Peterborough
Figure 3: Current H.L.C. projects in England
Figure 4: HLA_Feb_2003
Figure 5: WS Atkins, Arcview GIS Toolset
Figure 6: Image of Completed Digitisation (A3 pullout)
Figure 7: Remaining Field Types
Figure 8: Comparison of Areas from Remaining Field Types
Figure 9: Modern Field Sources
Figure 10: Comparison of Area on the Modern Field Sources
Figure 11: Modern Polygons
Figure 12: Parish Survey Surviving Fields
Figure 13: Parliamentary Enclosures and Irregular Fields
Figure 14: W.G. Hoskins interpretation of Maxey Island
Figure 15: Modern Day Maxey Island
Figure 16: Maxey Island H.L.A.
Figure 17: Major Settlements on Maxey Island H.L.A.
Figure 18: Maxey Field Types Compared to Area

List of tables

Table 1:	Remaining field types depending on Short Codes
Table 2:	Field Type Areas
Table 3:	Number of Records from Each Source
Table 4:	Source Areas
Table 5:	Sources
Table 6:	Brief Report on Results From Maxey

Introduction

“Until the present century, individual sites were the main focus of archaeological attention, and the only remote sensing devices were a pair of eyes and a stick. The developments of aerial photography and reconnaissance techniques have shown archaeologists that the entire landscape is of interest...” (Renfrew, C. & Bahn, P. 1998. 108) The 19th century was therefore the birthplace of landscape archaeology. “We can define landscape archaeology as the investigation of the long term relationship between people and their environment at a regional scale.” (Collane, 2003). Archaeology has evolved further from Renfrew and Bahn’s claims and now relies on modern computer techniques. For the modernisation of landscape archaeology English Heritage started the Historic Landscape Assessment (referred to from now as the H.L.A.).

This Dissertation is planned to outline the development of the H.L.A. and its evolution from ‘Paper’ based landscape archaeology. This will require a brief summary of ‘Traditional’ landscape archaeology reports and highlighting the sources that these reports use in their creations. With a case study of Maxey Island there will also be a comparison between W.G. Hoskins survey (Hoskins, W.G. 1983) and the data obtained from the H.L.A. this part will especially look at what information the H.L.A. gives to the area and to what extent the Hoskins data is missing. This will enable the reader to understand how the H.L.A. works and if it is a worthwhile resource.

The H.L.A. is constructed straight onto digital data inside Graphical Information Systems (G.I.S.) computer software. G.I.S. computer programmes create polygonal (a two dimensional shape of undefined defined sides) data that is

attributed to a database and allow them to be fixed to certain geographical places. This allows polygons to be overlaid onto ordnance survey digital maps to allow site specific data. The final users are then able to select polygons and ascertain what properties that polygon has. For example G.I.S. allows someone to select the polygon of the field next to their house and discover what field system it belongs to. The user will also be able to find what archaeological source has told the creator which field system type it is. Due to source data being stored G.I.S. can then create a time slicing facility which will exclude any modern sources so as to discover what ancient field systems might have been lost through the creation of modern prairie fields (large fields designed for modern farming). Although the majority of users will have to download additional plug-ins, the use of G.I.S. enables user friendly computer data which can be overlaid with other G.I.S. layers which might include commercial data like topographical U.K. survey data.

The whole project is designed to enlarge Lynne Dyson Bruce's East of England Project to engulf Peterborough's Unitary Authority. The East of England project is unique to the English Heritage Historic Landscape projects as it is based on one joint methodology for six counties (Bedfordshire, Cambridgeshire, Essex, Hertfordshire, Norfolk and Suffolk). This is unusual as English Heritage tend to take the H.L.A. on a county by county basis. But with the East of England project one manager, Lynne Dyson Bruce, has taken the task to link these counties together. This idea could enable English Heritage to understand the importance of the H.L.A. to be unified across the whole of the country as users will probably not be constrained to county borders. This project has been constructed within the political

boundaries of Peterborough's borough but to Lynne Dyson Bruce's methodology so that it can easily be integrated with her Northamptonshire and Cambridgeshire projects

Generally the H.L.A. only uses maps dating back to the area's first OS map (for Essex this was 1880) for field patterns and the Chapman and Andre maps for farm building dates. However the Peterborough district has already had a paper H.L.A. constructed. This was commissioned by the Peterborough unitary authority and investigated by David Hall (Private archaeological consultant who's other work includes *The Open Fields Of Northamptonshire* 1995). So although on paper the Peterborough area has a H.L.A. which dates individual field systems back to their appearance on parish maps. It is therefore the aim of this dissertation to use the findings from David Hall's H.L.A. investigation and tie it into the digital data being constructed for the rest of Cambridgeshire using Lynne Dyson Bruce's attribute system and the authors own experience in field system categorisation. Any gaps missed from the David Hall investigation will be filled with data from the Second Edition OS maps as Peterborough does not have a complete coverage with First Edition maps.

Over the course of this project it is an objective to try and introduce how the H.L.A. fits into modern landscape archaeological techniques and how landscape archaeology evolved in the first place. It is also an objective to explain the history of the study area and why this area has been chosen. The H.L.A. will be discussed through a detailed methodology and interpretation with the results trying to ascertain which field types make up the Peterborough area. There will also be interpretations

of the H.L.A's effectiveness in terms of its aims and objectives and wider uses in archaeology.

With each copy of this project there will also be a digital disc containing the G.I.S. shape files and digital copies of this report.

A Short introduction into Peterborough's History



Figure 1: U.K. Map highlighting Cambridgeshire

Peterborough unitary authority lies in the north-west corner of Cambridgeshire (See Figure 1: U.K. Map highlighting Cambridgeshire). The Political boundary that has created Peterborough has been redrawn over the years with the majority of Peterborough diocese being part of Northamptonshire for most of its history. “The Soke of Peterborough originates in

medieval times. It refers to a large area of land and settlements over which Peterborough Abbey had jurisdiction within the county of Northamptonshire (the ‘liberty’ of Peterborough).” (Pers comm: Robinson, B. 17/10/02). But the modern boundary is approximately 32km by 19km at its extents and a total area of roughly 344000km. An image of the area covered by the modern Peterborough U.A. boundaries is visible in figure 2. The topography of West and East Peterborough U.A. area are extremely different. In the East of the area the majority is drained fen which is rich in peat and extremely fertile for farmers. In the West “The underlying geology is principally limestone, which contained sand on high ground where the

rock has become decalcified. Much of the high land was therefore left as a dry sandy heath and used for common grazing. Smaller parts of the high ground had a superficial covering of glacial till (Boulder Clay) and these once supported woodland, Castor Highlands being a survivor.” (Hall, D. 1999:2).

“Early archaeological activity was extensive and most of the landscape was probably opened up by the Roman period. Woodland encroached on the heavier clays during the Saxon period, but by 1086 there was extensive arable [farming] on all the better quality soils in the form of strip fields. Patches of woodland remained being an eastern extension of Rockingham forest. The Abbot and Freeman obtained a charter from King John in 1204 to disafforest the Soke, that is, remove it from the restrictions of forest law, and they also had licence to grub up much of the woodland.” (Hall, D. 1999:3). Saxon times brought an important period in creating Peterborough’s history. “In Saxon times Peterborough – then known as Medehampstede – was chosen by Paeda, King of Mercia, as the site for a monastery in 645 AD.” (Peterborough History, accessed 03/04/03). Peterborough remained under the control of Peterborough Abbey until Henry VIII’s reformation in the 16th century. “Henry VIII... spared Peterborough Abbey because that was where his first wife, Catherine of Aragon, was buried.” (History of the Diocese of Peterborough, accessed 10/03/03). With the reformation, Peterborough’s area was however split into three estates. From “... 1539-41... when the land was operated as three main estates, those of the Dean and Chapter of the Reformation Cathedral, and as the private estates of the families of Cecil and Fitzwilliam.” (Hall, D. 1993:2). However

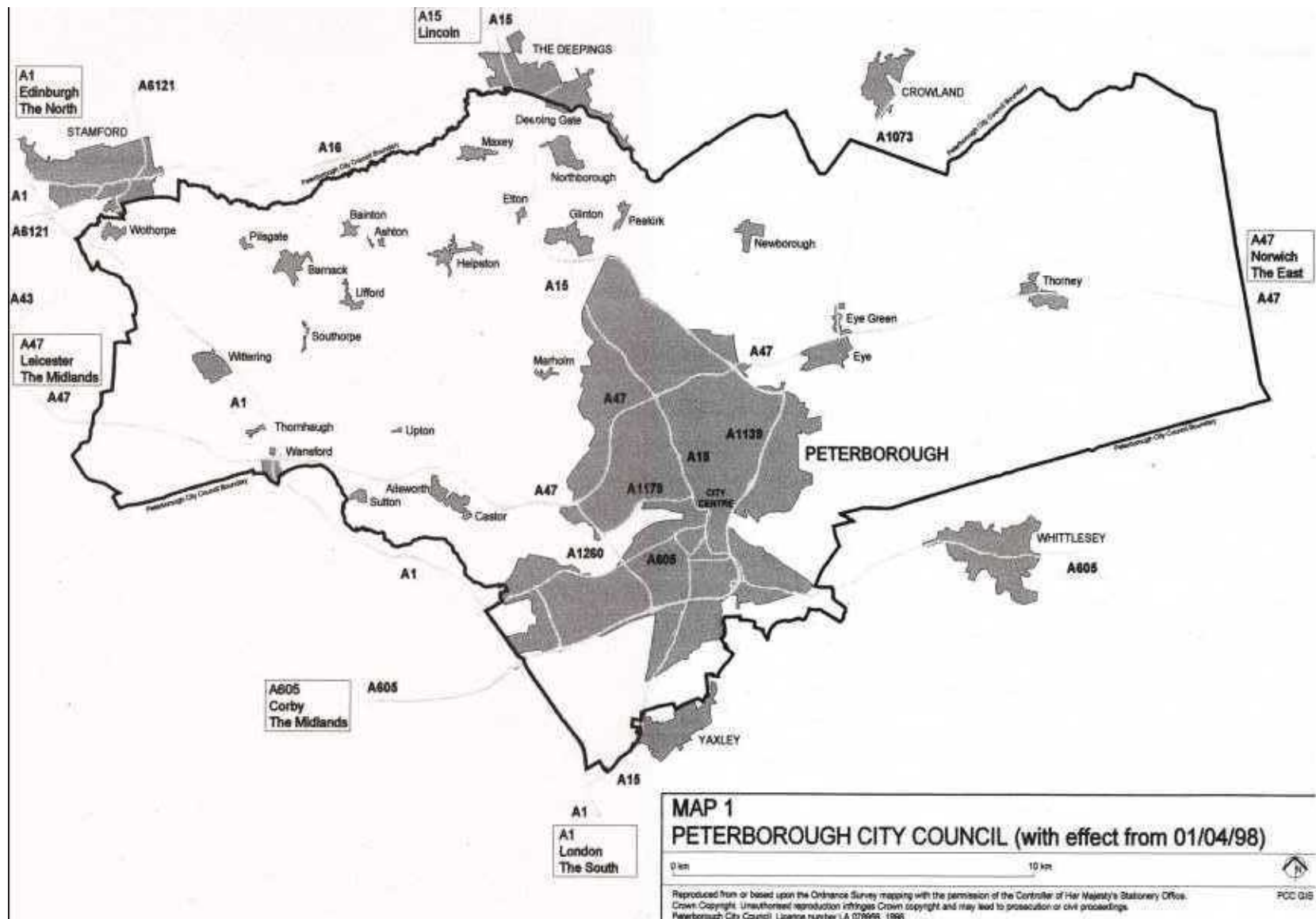


Figure 2: The Modern Day Boundaries of Peterborough

the Peterborough Soke was not always prosperous during the medieval period. “The countryside prospered in the middle ages, but later a combination of plague, changing economic forces and a breakdown of the old rural feudal system saw many villages shrink or become abandoned entirely. One such place, Botolph Bridge, was noted in the Domesday Book in 1086, but the village gradually declined until finally, in the 1690’s, its church was demolished to help repair and enlarge Orton Longueville church. The site of Botolph Bridge village remained open fields for hundreds of years, until recently developed for housing.” (Peterborough Museum, Medieval, accessed 20/04/03).

Peterborough’s wealth did increase again when the River Nene was refurbished so as to become navigable. “In 1761 the River Nene was at last navigable from the sea port of Wisbeach to Northampton. Peterborough benefited from this trading route that carried agricultural produce down stream, and coal and other goods up-stream from North-East England and Europe to Northampton.” (Peterborough Museum, Georgian, accessed 20/04/03). “Prosperity was also gained by Peterborough’s surrounding rich land, enhanced by the draining of the Fens.” (Peterborough Museum, Georgian, accessed 20/04/03). Due to its wealth Peterborough also underwent other changes including a name change to Gildenburgh, meaning ‘Golden borough’. This name stayed with Peterborough “...for around 200 years.” (Shop in Peterborough, accessed 05/10/02). The next major shift in Peterborough’s history came from the industrial revolution. “Peterborough was transformed from market town to an industrial centre with the arrival of the Steam railway in the 1840’s.” (Peterborough History, accessed 03/04/03).

Since then Peterborough has thrived financially and “The flat, open countryside around Peterborough made an ideal location for airfields, RAF Wittering, home of the

famous Harrier ‘jump jets’, saw actions in both world wars.” (Peterborough Museum, 20th Century, accessed 20/04/03). Airfields appeared throughout East Anglia but RAF Wittering was the only base still visible in modern day Peterborough’s boundaries. “The early 20th century saw the really big changes, with massive road schemes and housing development and the revitalisation of the city centre...” (Shop in Peterborough, accessed 05/10/02). “In 1965 the Soke of Peterborough was merged with Huntingdonshire to form a new county. In 1974 this was merged with historic Cambridgeshire (and the Isle of Ely – another medieval ‘liberty’) to form modern Cambridgeshire. Peterborough City Council Unitary Authority was created from post-1974 Cambridgeshire in 1998. “The move into Cambridgeshire was never regarded by the citizens of Peterborough as satisfactory...” (Shop in Peterborough, accessed 05/10/02). But with Unitary Authority status restored to the Peterborough areas the citizens of this historic area can feel pride in their home town again.

Landscape Archaeology Traditional Approaches

When in the 16th century Avebury was recorded and reconstructed, via surveying the earthworks, excavation, interpretation and a slight amount of guess work, the first Landscape archaeological site was reconstructed. However scholars (including Everson, P. & Williamson, T. 1998) still argue that the birthplace of Landscape archaeology was in W.G. Hoskins *The making of the English Landscape*, (Hoskins, W.G. 1998), was originally written in the 1950's but has seen numerous reprints. In this influential work Hoskins explores numerous study areas across the whole of the U.K. Although in the later reprints the book does include footnotes to point out how theories have changed over time, this book is still regarded as the definitive Landscape Archaeology book. However since Hoskins wrote *The Making of the English Landscape*, numerous other archaeologists have followed Hoskins into this field.

In essence, Landscape archaeologists are concerned with explaining how what we see today came to look the way it does, and with interpreting the spatial patterns and structures created in the past in terms of social and economic behaviour.” (Everson, P. & Williamson, T. 1998:1). Although the reports are based in archaeological evidence and ‘enlightened’ interpretation, they often expand into ‘romantic’ interpretations (mainly to make the text more interesting to read). With the first Landscape Archaeologists the majority of data was compiled via surveying earthworks, field walking, interpretation of Ordnance survey (and other) maps and linking archaeological excavations from neighbouring sites. But since then advances in computing and technology has allowed archaeologists to add aerial photographs and geophysical techniques, like magnetic susceptibility surveys, to their tools for

interpreting the landscape. “The growth of interest in ‘Landscape Archaeology’ and the development of new surveying techniques, such as aerial photography, ‘field walking’ and geophysics, and new computer techniques including Geographical Information Systems (G.I.S.), have led to renewed interest in non-excavational archaeology, but the longstanding British tradition of analytical earthwork survey still needs to be fostered.” (Bowden, M. 1999:21).

As well as the usual techniques Landscape archaeologists tend to explore road patterns (Everson, P. & Williamson, T. 1998) (Muir, R. 2001) and church dispersions (Fowler, P. & Blackwell, I. 1998). Also Fowler, P. & Blackwell, I. (Fowler, P. & Blackwell, I. 1998) go further by plotting all Neolithic stones and stone walled fields in their study area of Wiltshire. This allows a further interpretation of how the landscape could have been used in antiquity. Whilst Rowley, T. (Rowley, T. 1978) decides to take another approach with landscape archaeology by investigating towns to see how their wealth changes a village’s size and therefore how it affects the local landscape. To do this Rowley links old parish maps with site visits to try and ascertain when major building projects occurred.

For a traditional archaeological study “...the first steps are straightforward enough:

- a) Look at what is there;
- b) Consider, and try to understand, the component parts and how they relate to one another;
- c) Assess how the whole relates to its contemporary context (whether on a local, regional, or national level) and to comparable examples recorded elsewhere.”

(Bowden, M. 1999:23).

These interpretation levels lead to data being represented in paper maps and scatter patterns of each archaeological type. Although useful as visual evidence these maps can be misleading as settlements could move within the same historical period (and therefore one family could be mapped twice in the same area) but they do give a simplified pattern of how the landscape was being used. With the fact that historically the landscape has been overused for 2000 years (Kemp, S. 2000) these simplified patterns might be all that can be ascertained and are better than no data.

Landscape Archaeology's Evolution

“Humans have manipulated the naturally occurring landscape, producing dramatic and long lasting impacts on the landscape through time. Therefore it must be recognised that the landscape is an historic record in itself, which requires to be appropriately understood.” (Dyson Bruce, L. Unknown [1]). With pioneers like W.G. Hoskins landscape archaeology entered the public domain and started to gain its own niche in archaeology. But although Traditional Landscape Archaeology (see the chapter: Landscape Archaeology Traditional Approaches) captured the public's imagination it soon became clear that the study areas are dotted across the whole country and tend to differ in depth and detail from site to site. These differences were more frequent in earlier (Pre 1990) Landscape Archaeology sites due to the lack of archaeological information (as funding was scarce) and the lack of funds also lead to Landscape Archaeologists being amateur as well.

On the advent of Pre Planning Guideline 16 (PPG16, which forced the archaeology to be assessed before planning permission is granted) in 1990 archaeology turned into a commercially viable business. PPG16 forced county archaeological units to become cost effective and created other tendering competitive companies (For example, Thames Valley Archaeological Services who are completely privately funded). This led to a loss of local expertise, with archaeological units now excavating across the country depending on where they get their tenders. Also the lowest price normally wins the contract so this questions of the effectiveness and quality of these privatised tendering companies. With neighbouring sites being excavated by different companies it soon became clear that an external body would be required to tie the landscape together. Although PPG16

created the need for development control officers who can, and do, specialise in the history of their areas, they tend to be too busy to completely tie these resources together. Due to the huge public interest in landscape archaeology, local societies and amateur groups use their own knowledge and commercial excavation data to get a general understanding of their area, but no matter how experienced these groups are the work is all voluntary and tends to be to defined areas (for example there is a Maldon archaeological society which will only work in Maldon parish). So although these societies do a lot of useful work for the archaeological world when looking at a large landscape pattern they tend to be limited. The same problem has arisen in the museum sector with museums being short of resources and prioritising their local data. This sector has also got the same funding problems as most county councils (being in the public sector) and so can also not afford the time for a worker to undertake a detailed investigation of the local landscape. This therefore offers the problem...

If landscape archaeology is so important who can afford to spend money and time on its investigation?

“In September 1991, the U.K. Government White Paper ‘This Common inheritance’ invited English Heritage to prepare a list of landscapes of historic importance.” (Ede, J. & Darlington, J. 2002:2). “These new responses to landscape assessment were driven by new Directives from the E.E.C... whereby landscapes were given greater importance as part of the cultural resource.” (Dyson Bruce, L.

Unknown [2]). English Heritage became an autonomous agency, with a remit to enhance public understanding of archaeology in the U.K, by the 1983 National Heritage Act and its promises included the statement; “From visits to historic properties and battle re-enactments to conservation grants, from archaeological digs to children's books, English Heritage offers exciting insights into the past and helps the past contribute to the lives of everyone now, and in the future.” (English Heritage, 2003).

“Subsequently English Heritage investigated a number of pilot projects to assess appropriate methodologies for identifying ‘historic landscapes’. The results

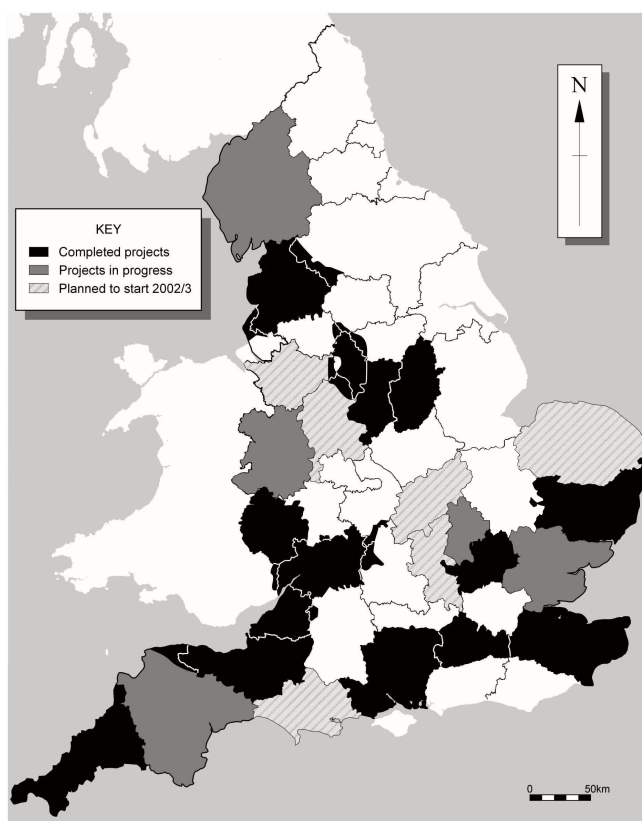


Figure 3: Current H.L.C. projects in England

led to the view that a more holistic approach to historic landscape assessment than that originally envisaged was appropriate and a fuller understanding...” (Ede, J. & Darlington, J. 2002:2) was needed. With the expansion of the internet and home computing this medium seems the ideal way to present the H.L.A. and historic town’s projects. Indeed Ford, M. goes as far as to state “The projects are a part of a wider

initiative, that are extending our understanding of the archaeological resource

beyond the site specific, towards wider landscape patterns and features (e.g. fields, hedges and woodland). (Ford, M. 1999:6).

The Suffolk historic landscape characterisation project conducted by Ford, M. (Ford, M. 1996), was one of the English Heritage trial projects (although Cornwall was the first H.L.A. project) and would be the forerunner for Lynne Dyson Bruce's East of England project. "The Suffolk study is the first of a series of county based studies – Essex, Hertfordshire, Cambridgeshire and Norfolk – which would together combine to provide a regional overview of the Historic Landscape of East Anglia." (Ford, M. 1999:6). "The objective of this project was to characterise the historic landscape of Suffolk, both rural and urban, through the identification and mapping of a series of historical landscape types." (Ford, M. 1996:8). "No attempt is being made at this stage to recreate past landscapes." (Dyson Bruce, L. 2001:2). Instead "The prime focus is to ascertain the surviving components, within the current landscape, as to their possible historical origin." (Dyson Bruce, L. 2001:2).

Figure 3 shows the current progress of the H.L.A. projects in the country that English Heritage are managing. The majority of the H.L.A. will have been constructed on G.I.S. (Graphical Information Systems) layers, which will, then, be available over the internet once the project is completed. County councils are starting a digitisation of all their data and use G.I.S. software for that (With Exergesis S.M.R. (Sites and Monuments record) software easily integrating with G.I.S. layers), therefore, it is hoped, it will be possible to overlay the H.L.A. data onto the S.M.R.

The Historic Landscape Assessment is not a stand alone project but instead it is designed to link with other English Heritage and External projects. Within English Heritage there is a move towards digitising the National Mapping Programme (The N.M.P. interprets features off aerial photographs and maps them). English Heritage has also started a Historic Towns project which works in a similar way to the H.L.A. project by polygonal data on G.I.S. but uses far more sources in mapping the growth of some of the modern towns. Both of the other English Heritage projects rely on similar G.I.S. resources as the H.L.A. and can therefore be integrated easily. Outside of English Heritage there is one major project that is closely linked to the H.L.A. The Environment Agency has created the Landscape Character Assessment (L.C.A.) which "...is a methodology devised to assess the character of regions within the country, on regional and local scales, and has been applied on a broad scale (usually 1:50,000), across the country on a county by county basis." (Dyson Bruce, L. Unknown [1]). The problem with the L.C.A. is the fact it is still constructed on paper and although it can be referred to with the H.L.A. comparing the data is more difficult.

The Countryside agency and English Heritage require certain goals from their two Landscape Assessment projects (the H.L.A. and L.C.A.). These goals are to assist "...local authorities, land use and conservation agencies and the private sector to:

- Understand how and why Landscapes are important.
- Promote the appreciation of Landscape issues.
- Successfully accommodate new development within the Landscape.
- Guide and direct Landscape change.”

(Ede, J. & Darlington, J. 2002:3).

Indeed it is argued that the “Historic Landscape Characterisation is a proactive response to rapid landscape change brought about through urban and rural development, and the intensification and industrialisation of agriculture.” (Ford, M. 1999:7). The H.L.A. is also designed to “... be available for consultation as a part of the planning process...” (Ford, M. 1999:1) and will also be user friendly so that local historical societies and members of the public will be able to use this resource. “Eventually the H.L.A. will enable the tradition S.M.R. ‘spot site’ data to be assessed within its landscape context.” (Dyson Bruce, L. Unknown [2]).

Methodology

1) Digitization

The H.L.A. is constructed into a digital form via G.I.S. software. This software works by creating Raster layers onto which area specific data can be added. The Peterborough H.L.A. used a G.I.S. software package called Esri's Arcview. The H.L.A, itself, is constructed by the forming of polygonal shapes on a new raster layer placed over the Ordnance Survey Landline data. A Raster layer works in a similar way to placing a transparency over a map as it allows the user to draw an object but the layer/transparency can then be remove to still have a clear map. The landlines of fields are then traced around (on the other raster) and this enables a polygon to be constructed. The Polygonisation must occur at a scale no larger than 1:10,000. Once the field has been digitally polygonised it requires an attribute to enable its age to be established. Each field, wood and, outlines of, built-up area requires a polygon which can then be categorised into one of the field type observed in section 2 of this methodology (See 2) Historic landscape codes/ Field types), and sourced (See 3) Historical source codes) as to when it appears on the Ordnance Survey maps. This allows the user to understand the field type and origin easily. To make users understand which polygon is attributed to what field type the user is expected to also load a legend which for this project is visible as Figure 4: HLA_Feb_2003 (and also exists on the digital copy as HLA_Feb_2003.avl). This legend gives different colours to each attributed polygon.

To input this data for the Peterborough U.A. project the user was using Esri's Arcview 3.1 G.I.S. software. In this software the polygonal data is made available as a shape file (.shp) and the polygonal attributes are saved as database

files (.dbf). To attribute the digitization quicker this project was fortunate to use the WS Atkins, Arcview GIS Toolset for Data Entry (See Figure 5: WS Atkins, Arcview GIS Toolset). This extension for Arcview was specifically constructed for the purposes of digitizing the H.L.A. of Essex and was loaned, via agreement from Essex County Council specifically for this project. This Toolset allows the user to select a non attributed polygon and once the data is committed on the toolbar it has been placed in the corresponding database file.

























































	ag	ag
	ap	ap
	at	at
	aw	aw
	ba	ba
	bf	bf
	ca	ca
	cb	cb
	cf	cf
	cm	cm
	dc	dc
	dd	dd
	de	de
	df	df
	di	di
	dm	dm
	dp	dp
	dr	dr
	he	he
	hs	hs
	if	if
	in	in
	ip	ip
	le	le
	me	me
	mm	mm
	mo	mo
	mp	mp
	mr	mr
	mw	mw
	ng	ng
	nr	nr
	ob	ob
	pe	pe
	pf	pf
	pl	pl
	pm	pm
	pp	pp
	pr	pr
	rf	rf
	ri	ri
	rl	rl
	rp	rp
	sa	sa
	sf	sf
	si	si
	st	st
	te	te
	tl	tl
	ui	ui
	wb	wb
	wm	wm
	wp	wp
	wr	wr
	ww	ww
	xx	xx

Figure 4: HLA_Feb_2003

Control Number (see Figure 4.1) and Name	Rules and Functions
(1) Record No.	Unique Number for each polygon. Contains Max Record No. +1 when Control 3 is pressed
(2) Max Record No.	Read Only. Contains Max record number of polygons.
(3) +1	Adds 1 to the value in Control 2 and puts the value in Control 1. Re-enabled when the user click Control 11 or 12
(4) Code_*	Entry of Historic Landscape Character Field Type short code
(5) Source_*	Disabled until appropriate Code_* is entered then allows corresponding historical short source code
(6) Hla_Code	Read Only. Updates automatically to reflect changes in Code_C box
(7) Name	Maximum of 255 Characters allowed
(8) Text	Maximum of 255 Characters allowed
(9) Area	Read Only. Calculated after Control 12 pressed
(10) Perimeter	Read Only. Calculated after Control 12 pressed
(11) Clear	Clears all current input
(12) Commit	Sends input to selected record
(13) Exit	Closes dialog

Figure 5: WS Atkins, Arcview GIS Toolset and Table 1: Attributes of GIS Toolset (WS Atkins: 2000).

2) Historic Landscape Codes / Field Types

The following list has been compiled from the evolution of a founding list created on the 15th November 1998 by the Suffolk Historic Landscape project steering group's classifications of Historic Landscape types (Ford, M. 1999: 16). It has been expanded by both Lynne Dyson Bruce's East of England project and some other slight changes from this Peterborough study. However, apart from the addition of sections 13 onwards this list remains with the same layout as the methodology used for the H.L.A. project for Suffolk. "These types represent the analytical thrust of the project, and both the terms and language in which the landscape has been described, represented and mapped." (Ford, M. 1999: 16).

HISTORIC LANDSCAPE CHARACTER TYPES		
Field types		short codes
1	Landscape types characterised by pre-18th century enclosure	
1.1	PRE-18TH CENTURY 'RECTILINEAR' ENCLOSURE	rf
1.2	PRE-18TH CENTURY 'CO-AXIAL' ENCLOSURE	cf
1.3	PRE-18TH CENTURY 'IRREGULAR SINUOUS' ENCLOSURE	sf
1.4	PRE-18TH CENTURY 'IRREGULAR' ENCLOSURE	if
1.5	PRE-18TH CENTURY '.....' ENCLOSURE	zz
1.6	"DENGIE-FORM" - RECTILINEAR CO-AXIAL FIELDS	df
1.7	PRE-18TH CENTURY UNENCLOSED COMMON ARABLE	ca
2	Landscape types characterised by post-18th century enclosure	
2.1	FORMAL PARLIAMENTARY STYLE- 18TH CENTURY AND LATER ENCLOSURE	pe
2.2	LATER ENCLOSURE - PIECEMEAL BY AGREEMENT	le
2.3	DRAINED RECLAMATION - RECTILINEAR - 19thC/20thC	dr
2.4	DRAINED RECLAMATION - CURVILINEAR – PRE-18thC	dc
3	Landscape types characterised by, or deriving from, common land	
3.1	COMMONS WITH A BUILT MARGIN	cb
3.2	COMMONS WITH AN OPEN MARGIN	cm

4	Landscape types characterised by, or deriving from, woodland	
4.1	ANCIENT WOODLAND	aw
4.2	19TH-20TH CENTURY WOODLAND PLANTATION	wp
4.3	FIELDS WITH PREDOMINANTLY WOODED MARGINS	fw
5	Horticultural Landscape Types	
5.1	ORCHARD	at
5.2	NURSERY WITH GLASS HOUSE	ng
5.3	ALLOTMENTS	ag
5.4	MARKET GARDEN	mg
5.5	PLOTLANDS	pl
6	Marginal or unimproved landscape types	
6.1	UNIMPROVED ROUGH PASTURE	rp
6.2	UNIMPROVED MARINE MARSH OR BRACKISH FEN	mm
6.3	WATERCRESS BEDS	wb
6.4	UNIMPROVED INTERTIDAL	ui
6.5	UNIMPROVED FRESH-WATER FEN	ff
6.6	DOWNS	dw
6.7	HEATH	ht
6.8	RABBIT WARREN	rw
7	Landscape types characterised by meadow or managed wetlands	
7.1	MANAGED WETLAND	mw
7.2	ENCLOSED MEADOW PASTURE	mp
7.3	WATER RESERVOIR	wr
7.4	DUCK DECOY POND	dd
7.5	OYSTER BEDS	ob
7.6	WATER MEADOW	wm
8	Park and leisure landscape types	
8.1	FORMAL POST-MEDIEVAL PARKLAND	pp
8.2	INFORMAL MEDIEVAL PARKLAND	ip
8.3	20TH CENTURY LEISURE	tl
8.4	MEDIEVAL DEER PARK	dp
8.5	HOSPITALS, SCHOOLS, UNIVERSITIES	hs
8.6	20TH CENTURY STUD FARM	st
9	Post-Medieval military landscape types	
9.1	DISUSED POST-MEDIEVAL MILITARY	dm
9.2	POST-MEDIEVAL MILITARY	pm

10	Industrial landscape types	
10.1	DISUSED MINERAL EXTRACTION	de
10.2	MINERAL EXTRACTION	me
10.3	DISUSED INDUSTRIAL	di
10.4	INDUSTRIAL	in
10.5	SALTINGS	sa
11	Built up areas	
11.1	BUILT-UP AREAS – URBAN DEVELOPMENT	ba
11.2	HISTORIC EARTHWORK	he
11.3	RELIGIOUS INSTITUTIONS	ri
12	Post 1950 landscape types	
12.1	PRAIRIE FIELDS' - POST 1950'S BOUNDARY LOSS	pf
12.2	POST 1950'S ENCLOSURE	te
12.3	PRAIRIE FIELDS' WITH RELICT ELEMENTS - POST 1950'S BOUNDARY LOSS	pr
13	English nature sites	
13.1	RAMSAR - WETLAND OF INTERNATIONAL IMPORTANCE	rm
13.2	NATIONAL NATURE RESERVE	nr
13.3	SPECIAL AREA OF CONSERVATION	ac
13.4	SITE OF SPECIAL SCIENTIFIC INTEREST	si
14	Major transportation and communication routes	
14.1	COMMUNICATIONS - MOTORWAYS, RAILWAYS	mr
14.2	WATERWAY - MAJOR RIVER	ww
14.3	AIRPORTS	ap
15	Unclassified types	
15.1	RESTORED LAND	rl
15.2	MIXED ORIGIN	mo
15.3	UNKNOWN	xx

The short codes (above) are used in the digitization of Peterborough's H.L.A. via the WS Atkins, Arcview GIS Toolset (discussed in Section 1) Digitization) under the Code_C, Code_R1, Code_R2 and Code_R3 boxes in a chronological order (with the latest type in Code_C, then the next most recent field type in Code_R1 and so on).

3) Historical Source Codes

Similar to the short codes used for the historic field types (see section 2) Historic Landscape Codes/ Field Types). These short codes fit into the source boxes of the WS Atkins GIS Toolset (see section 1) digitization) these boxes are designed so that if there is no field attribute then they cannot be accessed. Below is the list of short codes that were available (although not all used) when the Peterborough area was digitized.

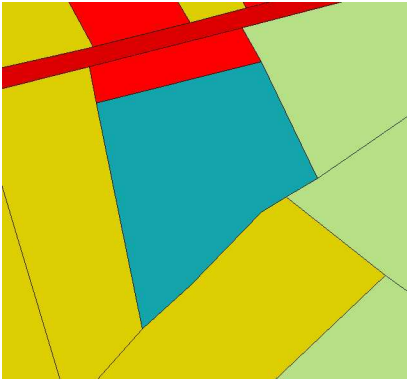
Historical Source	Short Code
Aerial Photos - 2000 national coverage	A
Bryant Map 1822	B
Chapman Andre Map 1777	C
Dury & Andrews 1766	D
Estate maps - various dates	E
David Hall Field Survey 1999	H
Ordnance Survey 1950s	J
Ordnance Survey Land-Line (various scales)	L
NMP	M
Ordnance Survey 1st Edition	N
Ordnance Survey 2nd Edition	O
Parliamentary Enclosure	P
Ordnance Survey Raster 1:10000	R
SMR	S
Tithe maps - various dates	T
Enclosure Maps	U
Other Specific Areas - English Nature	V
Ancient Woodlands - English Nature	W
Parish Map	X

Results

Results: Introduction.

The results over the next few pages have been split into two separate sections. These two sections explore the results from the Peterborough H.L.A. in two totally different ways. Section 1) Field Type Results explores how many polygons of each type were found in the study area. This section also shows a polygon of the 33 field types found and gives a brief explanation as to what each category means. This allows the user to understand the data that is being presented on the digital layers. Section 2) Overall Information takes a far more scientific approach to the H.L.A. results. It does this by graphically exploring how the percentage of records and the percentage of area that each field type has in Peterborough. It then shows this data in both Pie Charts and tables. This section allows the reader to understand how Peterborough's landscape appears in modern times.

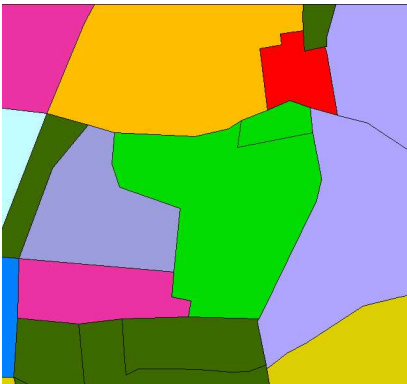
1) Field Type Results



Ag: Allotment Gardens

Number Of Records Found:
3

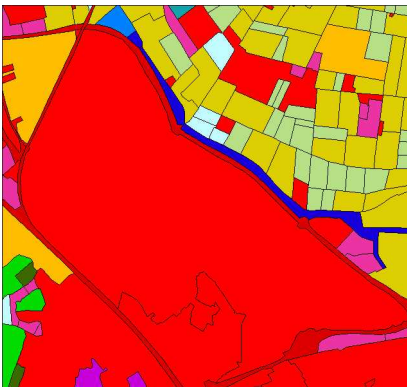
Areas of Cultivation, generally private, small gardens, for vegetable growing



Aw: Ancient Woodlands

Number Of Records Found:
57

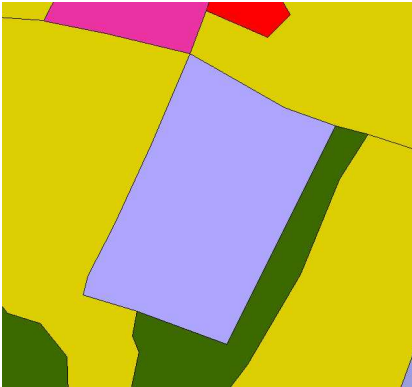
Although the definition of Ancient Woodland differs the Suffolk project decided upon English Natures definition. As this Project has been constructed under the same guidelines the definition is:
“Ancient woodland sites are those that have had continuous woodland cover since at least 1600A.D. to the present day and have only been cleared for underwood or timber production.” (Ford, M. 1999:25).



Ba: Built Up Area

Number Of Records Found:
389

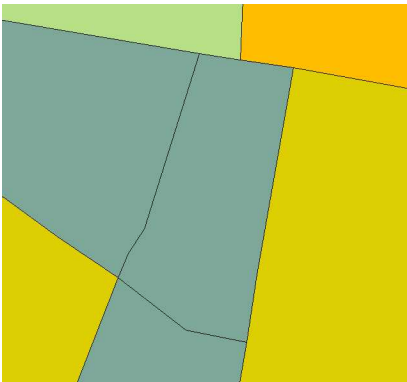
Obviously not all of the landscape is taken up by fields, instead Peterborough has an amazing 56.7Km² Of Built up area in its district.



Cf: Pre 18th Century Co-Axial Enclosure

Number Of Records Found:
16

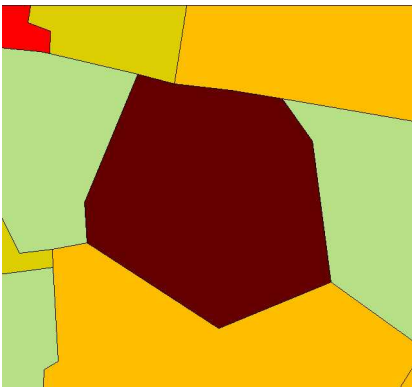
“Although these fields tend to be largely rectilinear in outline, two out of four parallel boundaries frequently have a slight curve. Together these fields form a broadly sinuous, linear brickwork patterns which may stretch for some distance oblivious of terrain, with clear dominant parallel axes...” (Ford, M. 19).



Dc: Drained Reclamation Curvilinear -Pre 18th Cent

Number Of Records Found:
13

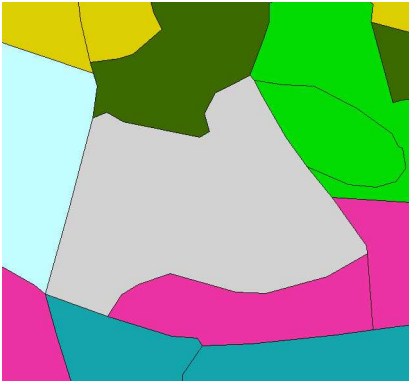
In Peterborough the east part of the district is all fenland and supposedly some of these date back to the Roman period, however the H.L.A. has only discovered 13 fields that remain from an earlier date than the 18th century.



Dd: Duck Decoy Pond

Number Of Records Found:
1

Duck decoy ponds are found across East Anglia and are designed for hunting. These ponds can date back to medieval periods but tend to have been constructed more recently.



**De: Disused Mineral
Extraction**

**Number Of Records Found:
4**

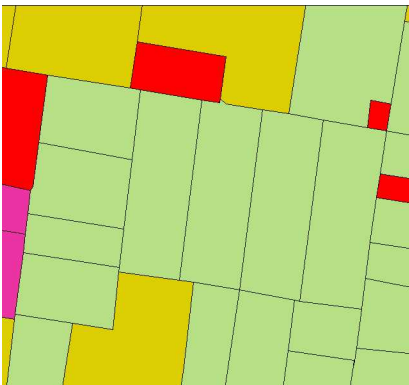
These four sites comprise of area that were, until recently mining/quarry sites. This impacts the landscape by how it hints toward the loss of archaeological and topographic data in their vicinity.



Dp: Deer Park

**Number Of Records Found:
1**

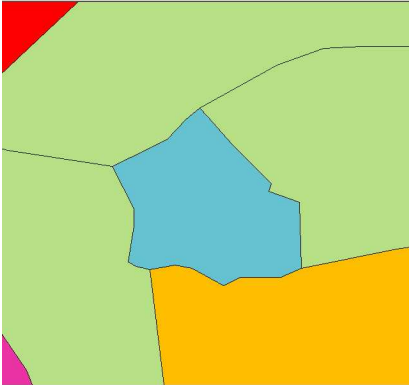
Although only one deer park was found surviving in the study area they are of great importance as they date back to the medieval period.



**Dr: Drained
Reclamation Rectilinear
– Post 18th Cent**

**Number Of Records Found:
579**

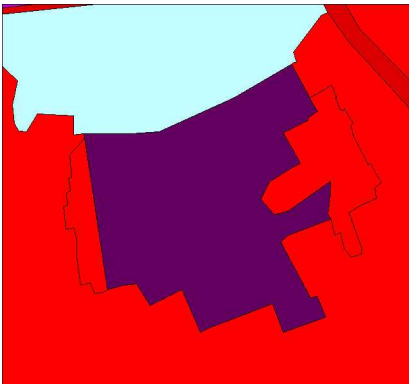
Drained rectilinear fields are the remainder of the drainage of the fens started in the early 19th century. In this study it is impossible to ascertain how much of the area had drained curvilinear field systems (and therefore an older date) before.



He: Historic Earthwork

Number Of Records Found:
1

This Field type comprises of any historically recognised earthwork that is found within the study area. In Peterborough this led to only one record being listed as a Historic Earthwork.



Hs: Hospitals, Schools and Universities

Number Of Records Found:
1

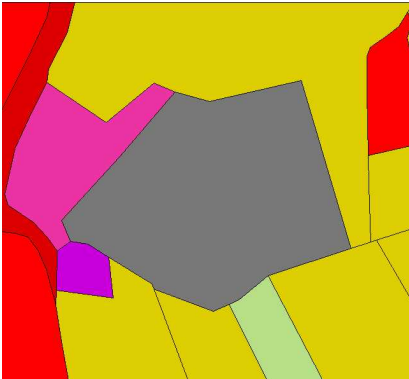
If obvious it is preferred to mark hospitals and schools under a different categorisation to just build up areas as they show how much government investment is in the area. However due to time constraints only Peterborough general hospital has been noted in this category.



If: Pre 18th Century Irregular Enclosure

Number Of Records Found:
130


Although these field types tend to be parts of either sinuous fields systems or co-axial field systems, the fields around them have often lost their ancient patterns before the earliest source referenced by the project. These fields could also be randomly constructed for some unknown reason.



In: Industrial Areas

Number Of Records Found:
7

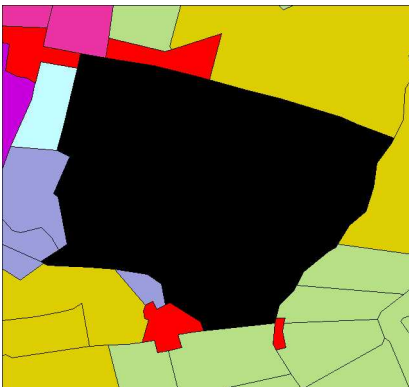
Mainly areas constructed between the 1950's and the modern day these areas are not built up areas as they are more financially and commercially based. They therefore deserve a separate category.



Le: Later Enclosure

Number Of Records Found:
65

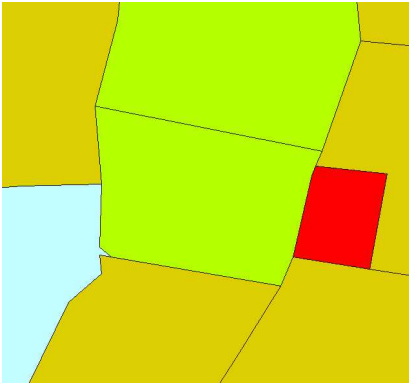
These fields have been created after the turn of the 18th century and are said to be a 'Piecemeal by agreement'. By this it is suggested that these fields used to belong to other field systems that were reshaped by a change in ownership.



Me: Mineral Extraction

Number Of Records Found:
15

Modern scars on the landscape exist from Quarrying. Commercially important these sites tend to destroy ancient field systems and all archaeological/topographical data as they expand. In this study area there is 3.6 Km² of mineral extraction taking place.



Mp: Meadow Pasture

Number Of Records Found:
2

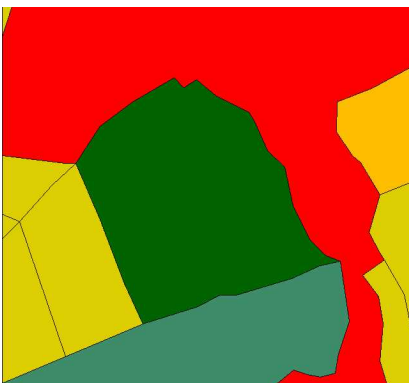
“The meadows, also referred to as ‘meads’, were subject to regular inundation by rivers and provided crucial crops of hay essential to overwinter stock. Many have been drained but their historic boundaries still form a linear pattern delimiting the regular floodplain...” (Ford, M. 1999: 29).



Mr: Communications-Motorways / Railways

Number Of Records Found:
21

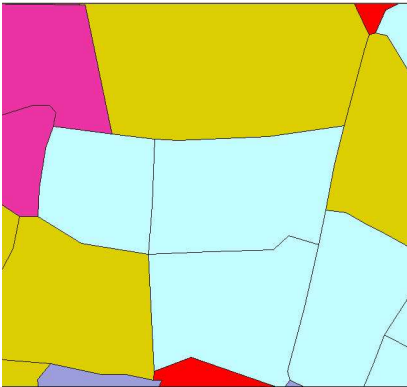
Part of Modern society relies on good transportation links. Some of these polygons will date back to the original sources used in Peterborough (as the railway infrastructure was already there) but all of these will have caused new boundaries to its bordering fields. Only major road systems are mapped by the H.L.A.



Nr: National Nature Reserve

Number Of Records Found:
5

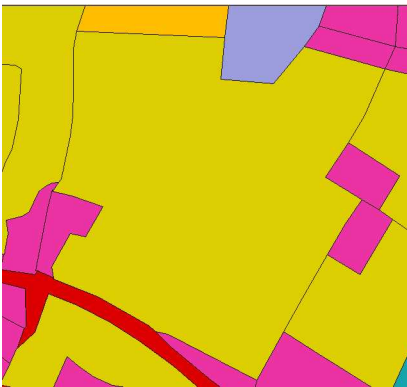
“A National Nature Reserve (NNR) is the land declared under the National Parks and Access to the Countryside Act 1949 or Wildlife and Countryside Act (1981), as amended.” (English Nature, 2001).



**Pe: Parliamentary Style
18th cent and Later
Enclosure**

**Number Of Records Found:
189**

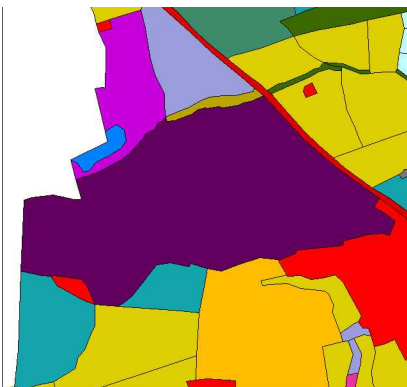
“These fields tend to be large, regular and rectilinear, frequently utilising parallel boundaries and long straight roads incorporated within, often extensive, planned field systems.” (Ford, M. 1999: 22).



Pf: Prairie Fields

**Number Of Records Found:
755**

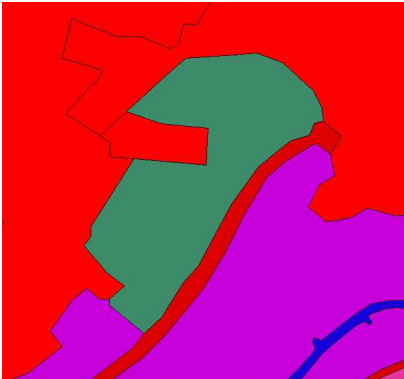
These fields consist of large modern fields that have been created from numerous smaller fields. The boundary losses have mainly been caused by the advances in modern farming techniques. Also all of the boundary losses have occurred since the 1950's.



**Pm: Post Medieval
Military**

**Number Of Records Found:
1**

Military Sites Have always scarred the landscape. As a military base is built all field systems running across the area are lost. The only military base in the Peterborough area is RAF Wittering and only covers 2 Km².



**Pp: Formal Post
Medieval Parkland**

**Number Of Records Found:
6**

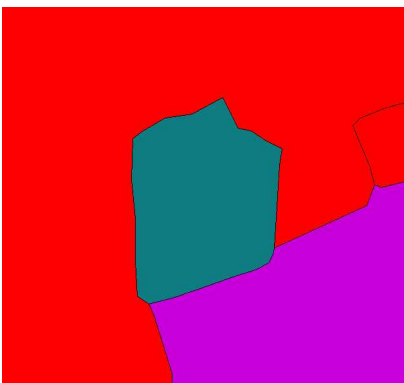
“They are usually geometric, planned, frequently symmetrical garden landscape, often in a relic state, and usually associated with a 17th or 18th century great house.” (Ford, M. 1999: 30).



**Pr: Prairie Fields with
Relic Elements**

**Number Of Records Found:
103**

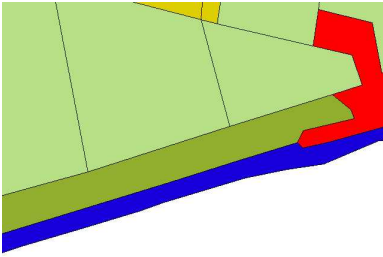
These fields have undergone the same boundary loss, due to modern farming technique, as Prairie fields. However, unlike Prairie fields, these still have relic elements of older field systems remaining in them.



Ri: Religious Institution

**Number Of Records Found:
1**

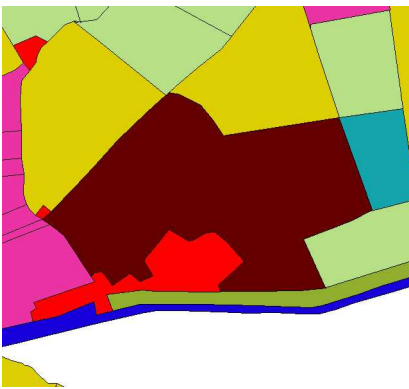
Although if all churches were mapped in this way the project will take longer to digitise, major sites are still placed in a separate category. In this case study the only major religious building is Peterborough Cathedral.



Rp: Unimproved Rough Pasture

Number Of Records Found:
2

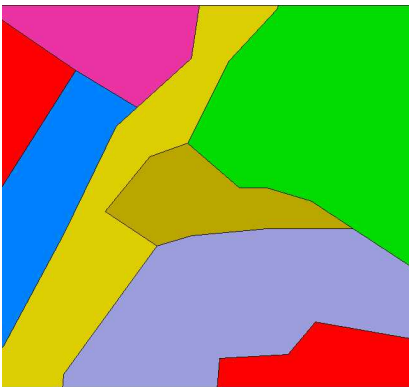
These polygons remain areas of unimproved areas that are used for animal grazing but have basically not been improved through modern farming.



Sa: Saltings

Number Of Records Found:
1

Saltings are unique mineral extraction sites, although they scar the landscape as much as quarrying etc... these extraction sites tend to exist further back into history. Only one salting exists in the Peterborough area.



Si: Site of Special Scientific Interest

Number Of Records Found:
18

“A Site of Special Scientific Interest (SSSI) is the land notified as an SSSI under the Wildlife and Countryside Act (1981).” (English Nature, 2001). Basically these sites are protected as they are scientifically important.



**Te: Post 1950's
Enclosure**

**Number Of Records Found:
478**

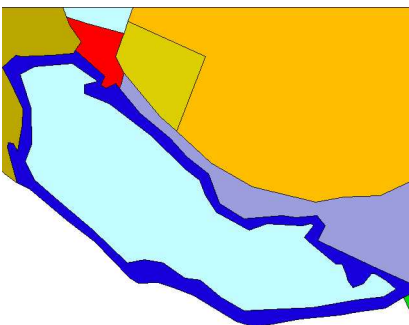
These twentieth century enclosures tend to exist near expansion of both roads and built up areas. These fields are basically described as fields with new boundaries that do not cover two or more old fields (otherwise they would be Prairie fields). In Peterborough there is nearly 32 km² of Modern field enclosures.



TL: 20th Century Leisure

**Number Of Records Found:
16**

The twentieth century leisure category basically includes modern parks and wildlife enclosures (that are not recognised by English nature). These polygons can also include family attractions and in this study area it includes the Nene Park centre.



Wm: Water Meadow

**Number Of Records Found:
7**

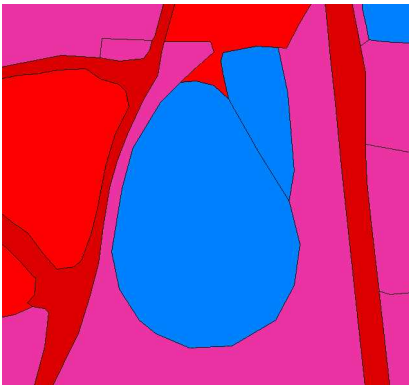
Water Meadows are fields which are likely to flood and are left for natural vegetation to grow on. Often these sites are irregular in shape as their borders are the extents of high flooding. These fields date back to before the 18th century and are often 'semi' natural in their shapes.



Wp: Wood Plantation

Number Of Records Found:
88

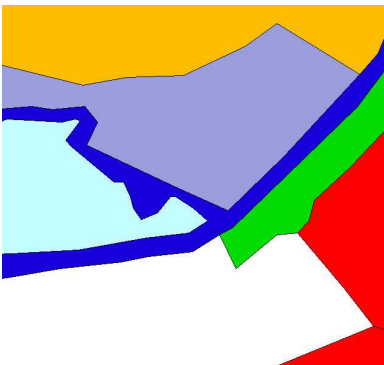
Wood Plantation's tend to be modern wood crops but can date back to the 1600's (as woods before this period are described as ancient woodlands). In this study area there is 7Km² of wood plantations.



Wr: Water Reservoir

Number Of Records Found:
57

Water Reservoirs are often modern scars on the landscape. Sometimes they occur due to mineral extraction stopping on a certain site. But also, with Modern farming techniques needing more water and the high charge for commercial water small reservoirs are becoming far more common across the U.K.



Ww: Waterway

Number Of Records Found:
9

Like Motorways and the Railway major rivers have been used as supply lines. In antiquity the river was the quickest way to ship large amounts of items across a long distance. In Peterborough there is the River Nene which has been used by traders since, at least the Roman period and therefore these important routes should be mapped.

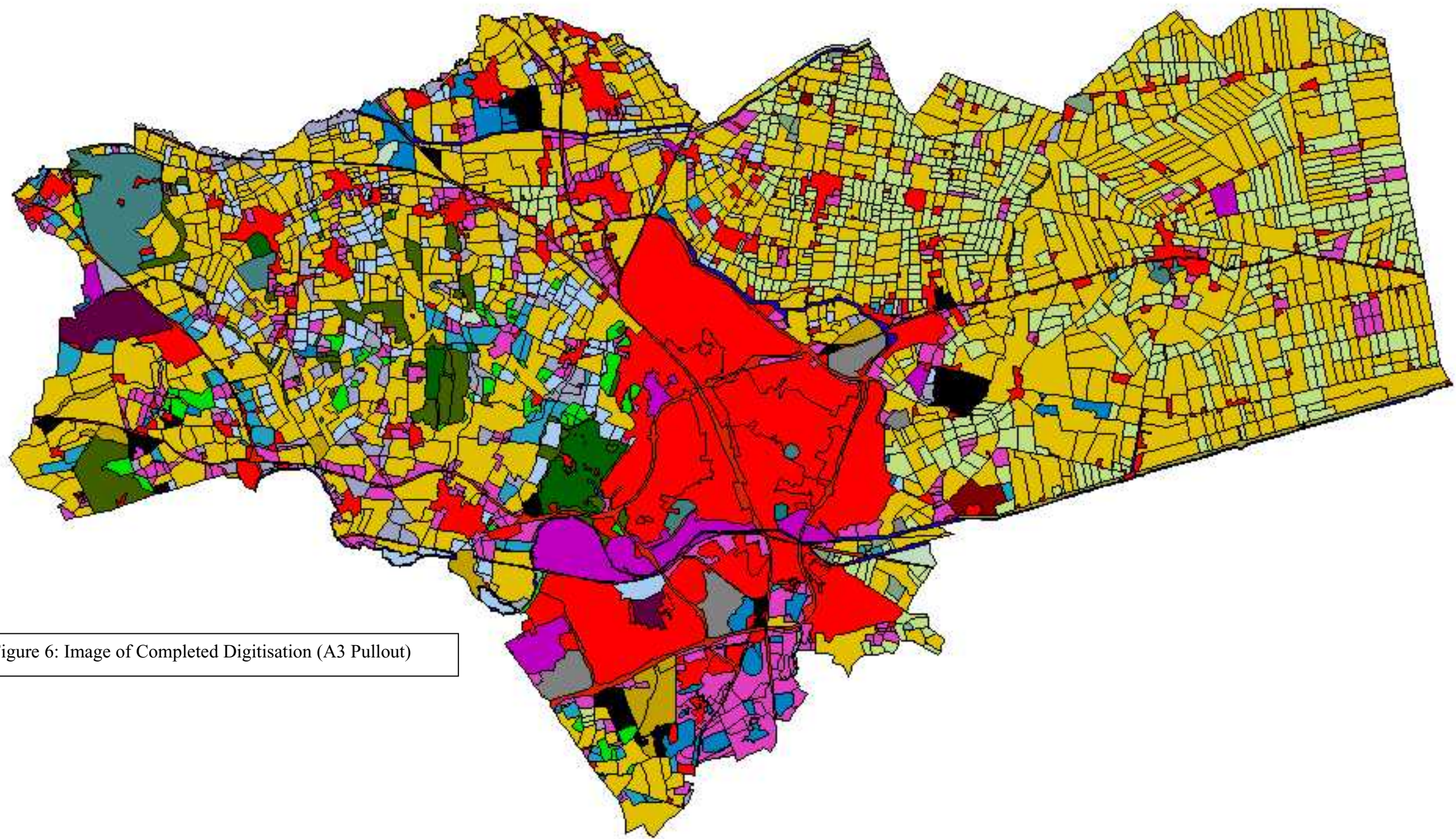


Figure 6: Image of Completed Digitisation (A3 Pullout)

2) Overall Information

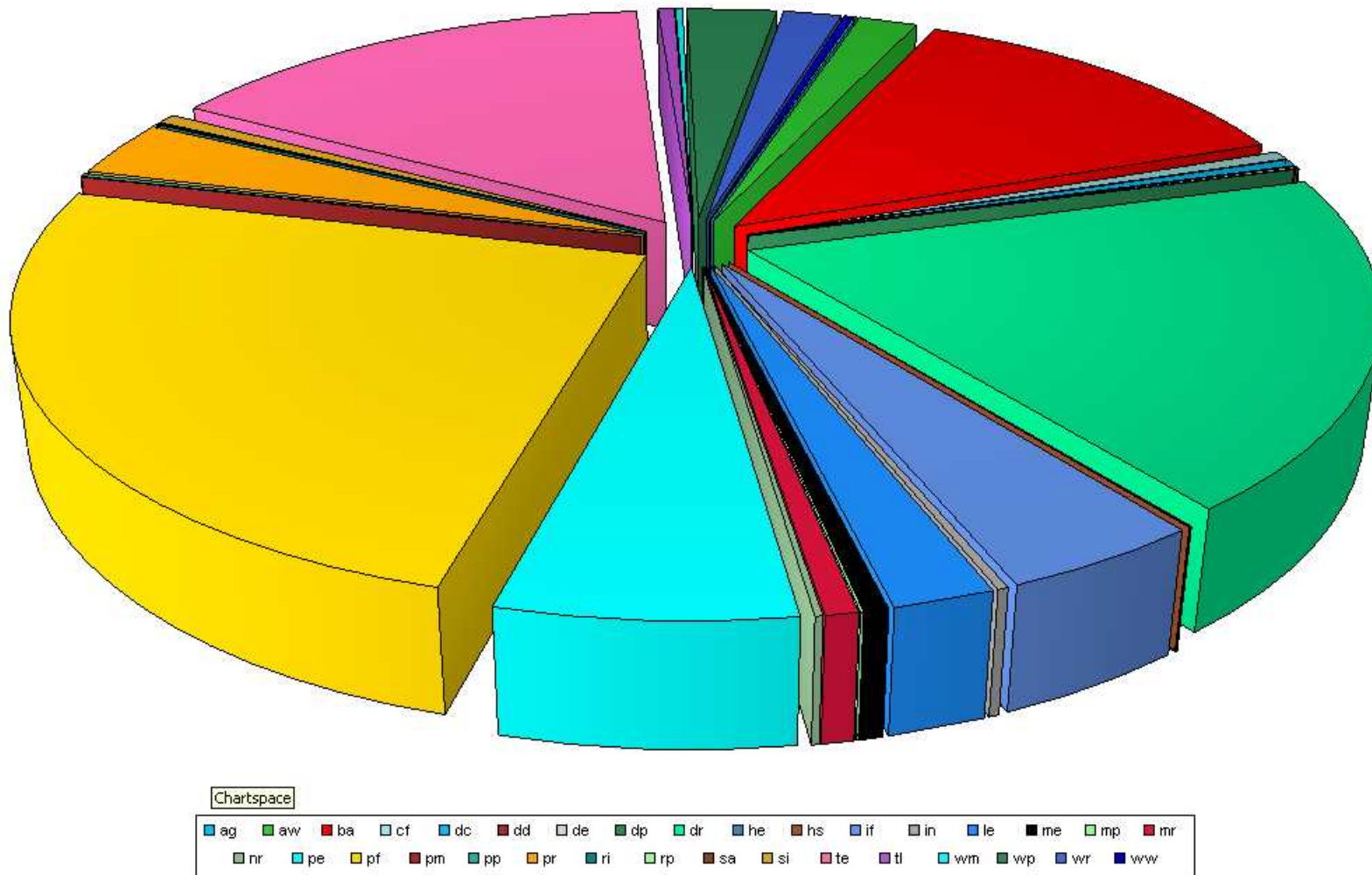
In the digitization of Peterborough Unitary Authority there were 3041 polygons constructed. In Figure 6: Image of Completed Digitisation (A3 pullout) it is possible to observe the complete coverage of Peterborough U.A. by this H.L.A. project. With all the attributes being placed in database files (.dbf format) their reports have been attached as Appendix A1: Historic Landscape Properties and Appendix A2: Historic Landscape Names along with a digital copy (see digital data section). In Appendix A1: Historic Landscape Properties the table of data explains which short field type code (Code_C) and short source code (Source_C) are as descriptions (Desc_CC and Desc_SC respectively) in comparison to the unique Peterborough U.A. H.L.A. record number. Appendix A2: Historic Landscape Names, tabulates the Peterborough U.A. H.L.A. record number to unique site names/ any other information (in Text column) and each polygons area (in kilometres squared [Km²]) and perimeter (in metres [M]).

In Table 1: Remaining field types depending on Short Codes, it is possible to observe how many polygons were created for each attribute and over the whole study area what percentage of fields are this type. The Short codes are used for each field type for ease but can easily be referenced back to the field type in either the Methodology section 2) Historic Landscape Codes / Field Types or in Results section 1) Field Type Results. From this table it was then possible to chart the percentage of field types still visible in the Peterborough area, this can be observed as Figure 7: Remaining Field Types.

Short Code	Number of Records	Percentage Of Records
Ag	3	0
Aw	57	2
Ba	389	13
Cf	16	1
Dc	13	0
Dd	1	0
De	4	0
Dp	1	0
Dr	579	19
He	1	0
Hs	1	0
If	130	4
In	7	0
Le	65	2
Me	15	0
Mp	2	0
Mr	21	1
Nr	5	0
Pe	189	6
Pf	755	25
Pm	1	0
Pp	6	0
Pr	103	3
Ri	1	0
Rp	2	0
Sa	1	0
Si	18	1
Te	478	16
Tl	16	1
Wm	7	0
Wp	88	3
Wr	57	2
Ww	9	0

Table 1: Remaining field types depending on Short Codes

Figure 7: Remaining Field Types

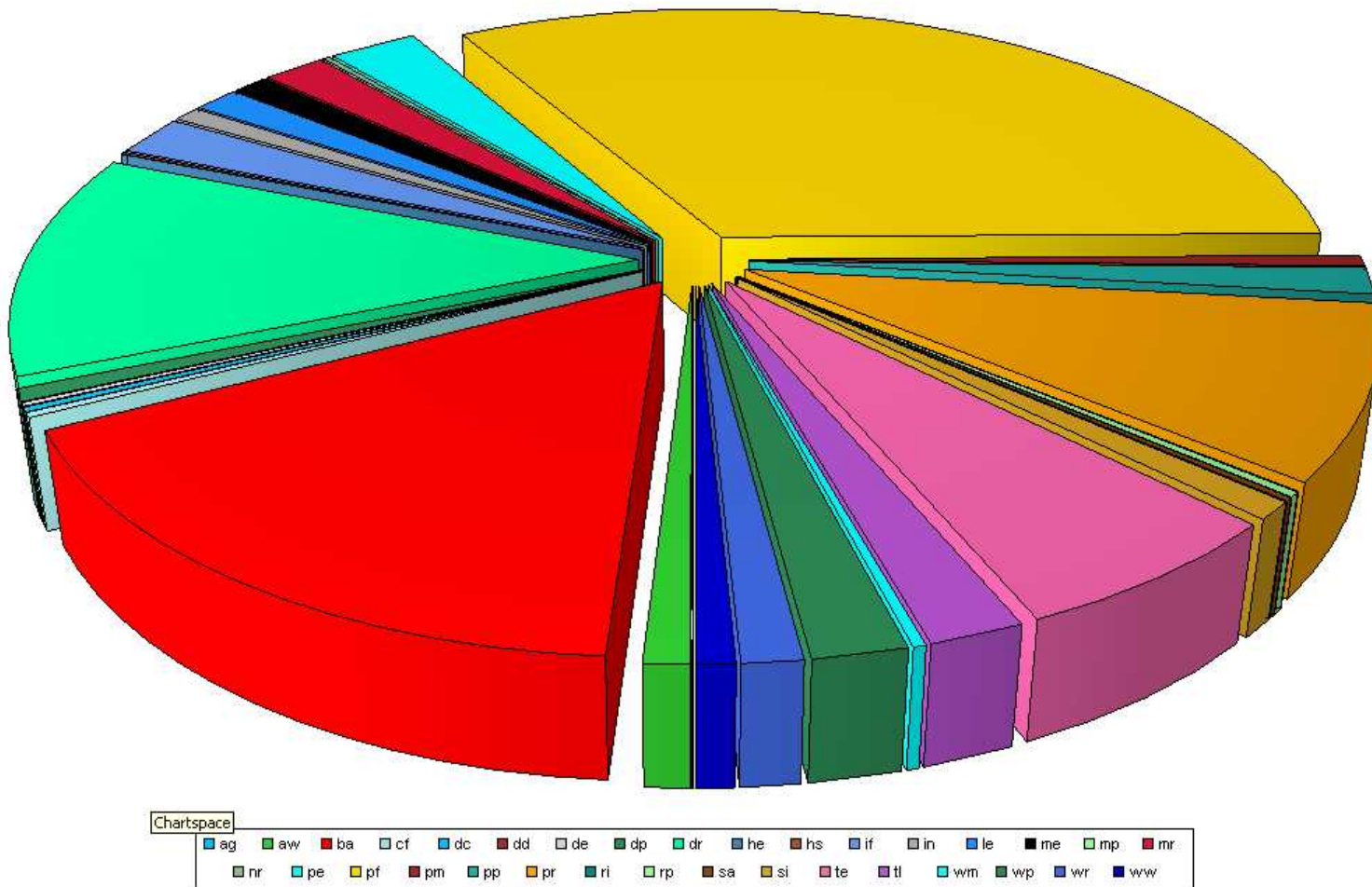


The data was then processed to understand what area each remaining field type had over the Peterborough U.A (see Table 2: Field Type Areas). This would then enable a larger understanding of exactly how the landscape has been split in the modern day Peterborough Soke. This table is constructed into another Pie chart (Figure 8: Comparison of Areas from Remaining Field Types).

Short Code	Area (Km)	Percentage of Area
Ag	90.528	0
Aw	3297.317	1
Ba	56683.375	16
Cf	894.094	0
Dc	842.193	0
Dd	68.451	0
De	655.950	0
Dp	2245.969	1
Dr	41784.507	12
He	32.441	0
Hs	446.099	0
If	7711.756	2
In	2883.963	1
Le	4944.330	1
Me	3560.397	1
Mp	140.623	0
Mr	6779.179	2
Nr	734.744	0
Pe	9625.726	3
Pf	113762.086	33
Pm	2058.601	1
Pp	4961.498	1
Pr	31529.432	9
Ri	98.915	0
Rp	910.424	0
Sa	663.070	0
Si	3222.563	1
Te	21353.395	6
TI	6994.060	2
Wm	946.013	0
Wp	6895.103	2
Wr	4400.468	1
Ww	2785.969	1
Total Area	344003.238	

Table 2: Field Type Areas

Figure 8: Comparison of Areas from Remaining Field Types



Comparisons of which source each field (that still remains) can be dated back to have been made in similar ways to Table 1 and Table 2 (with the number of records and the percentage of area's being noted). These results can be viewed in Table 3: Number of Records from Each Source and Table 4: Source Areas. Table 5: Sources is a list of the Short codes for each source.

Source Code	Number of Records	Percentage Of Records
H	100	3
J	59	2
L	1837	60
O	975	32
V	23	1
W	47	2

Table 3: Number of Records from Each Source

Source Code	Area (Km)	Percentage of Area
H	6361.425	2
J	5147.901	1
L	254450.349	74
O	67238.251	20
V	3951.307	1
W	6848.006	2

Table 4: Source Areas

Short Code	Historical Source
H	David Hall Field Survey 1999
J	Ordnance Survey 1950s
L	Ordnance Survey Land-Line (various scales)
O	Ordnance Survey 2nd Edition
V	Other Specific Areas - English Nature
W	Ancient Woodlands - English Nature

Table 5: Sources

A graphical representation of Table 3: Number of Records from Each Source and Table 4: Source Areas are observed in Figure 9: Modern Field Sources and Figure 10: Comparison of Area on the Modern Field Sources Respectively.

Figure 9: Modern Field Sources

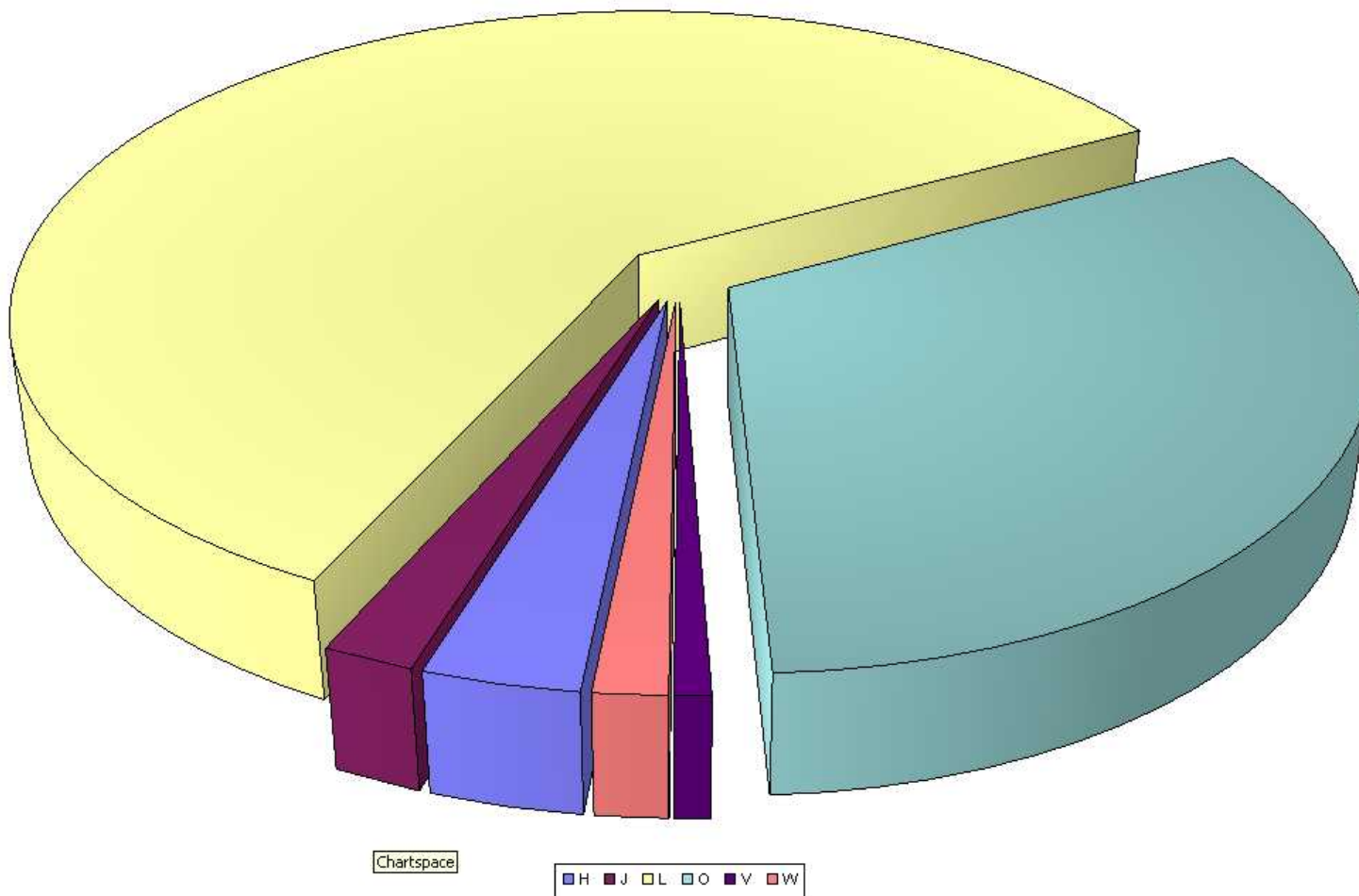
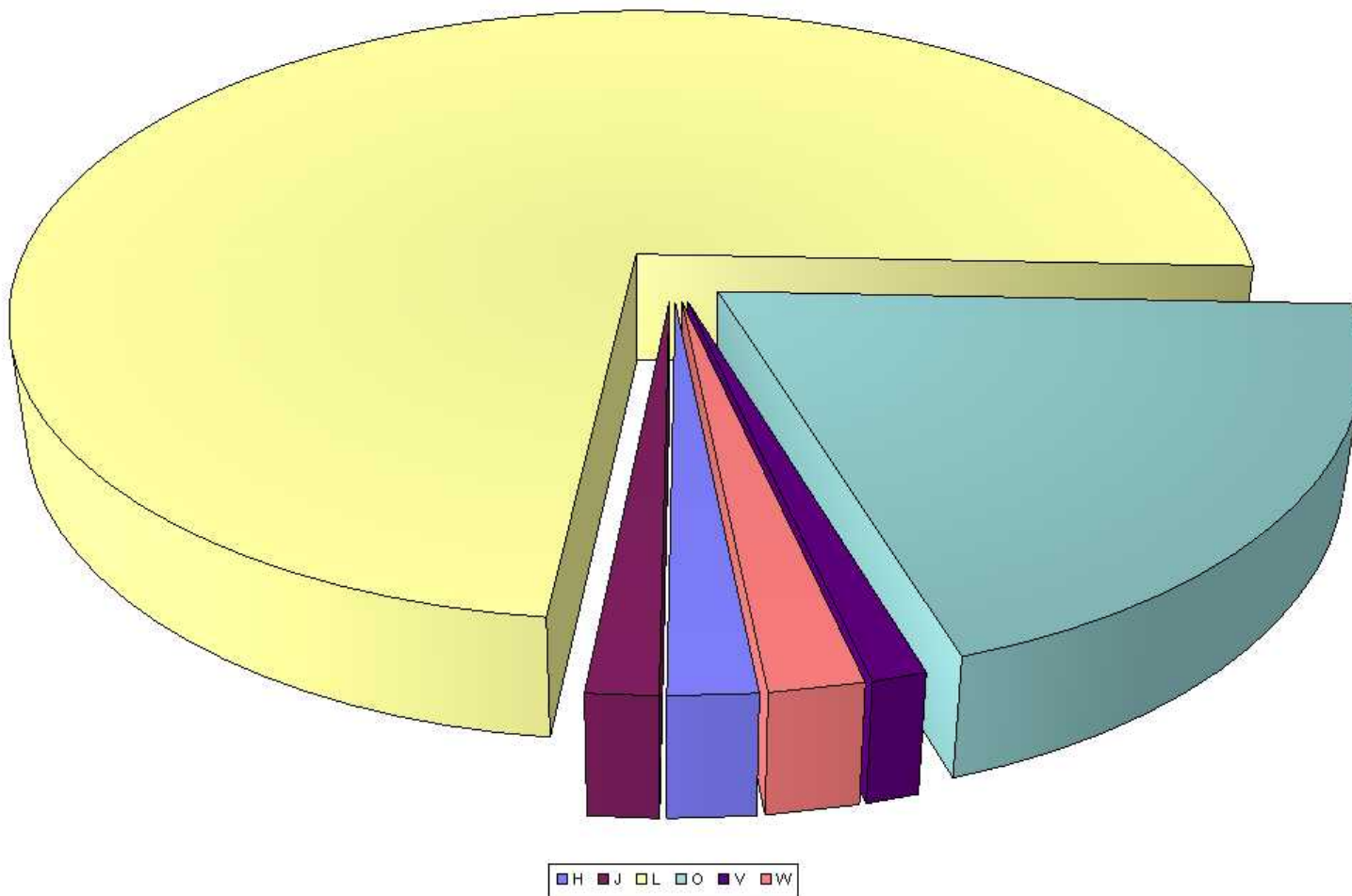


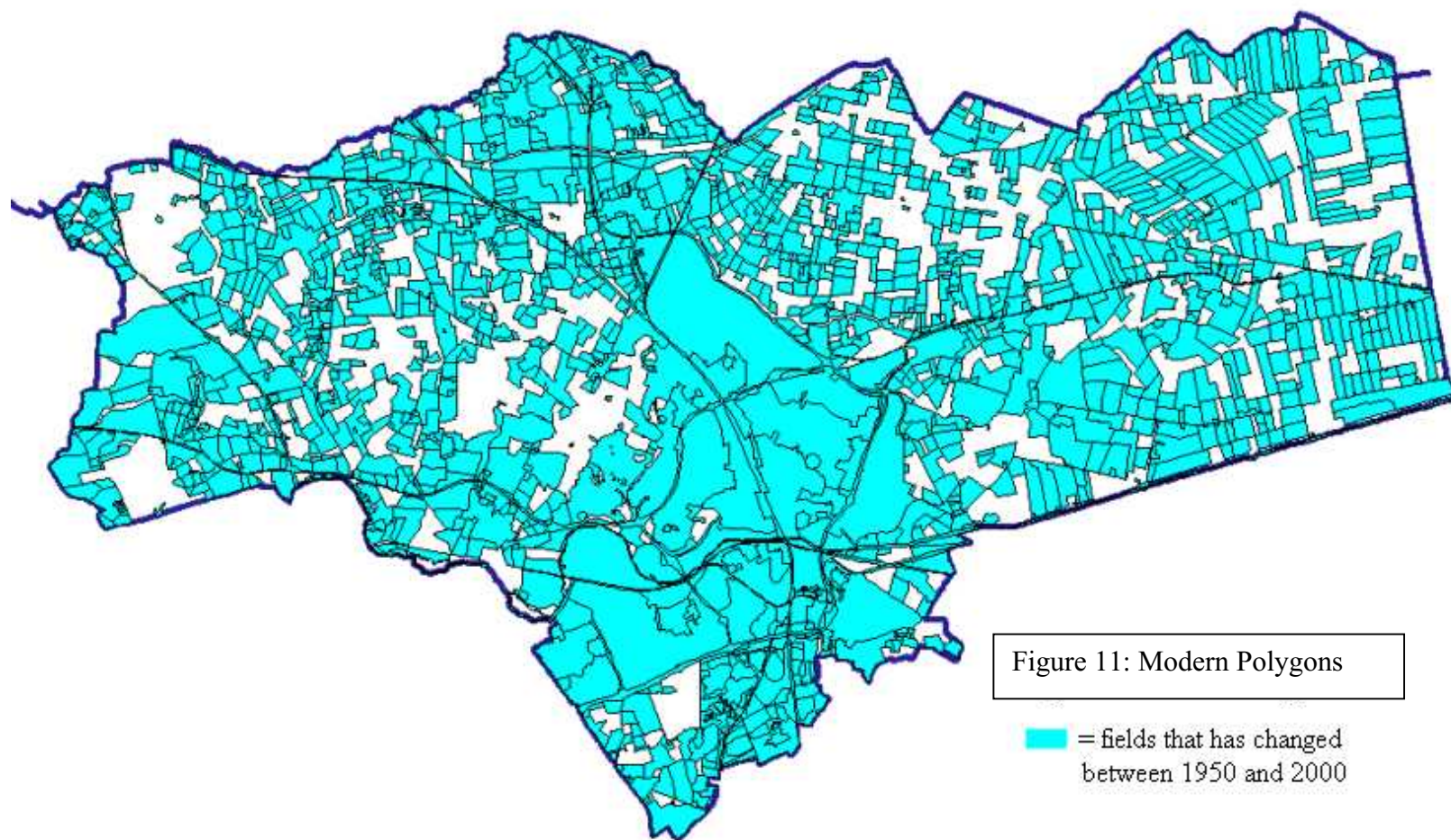
Figure 10: Comparison of Area on the Modern Field Sources



Discussion of Results

Peterborough's H.L.A. showed some interesting results. Whilst, the data implies that most of the Peterborough area had been affected by modern building and farming practices, with 57% of the modern fields being Prairie Fields, Prairie Relict Fields, Twentieth Century Enclosures or Built up Areas. That does suggest that there are 43% of the fields in Peterborough which could have an older origin. But when this data is compared to the source origin chart (Table 3: Number of Records from Each Source) it becomes apparent that when other 'minor' field types are added some 74% of Peterborough's area consists of changes between 1950 and now (see Figure 11: Modern Polygons). The Later enclosures (an area of 5 Km²) also suggests that, before the mass field changes through farming improvements, there was already a small amount of redesign to the landscape.

It is also apparent that Peterborough has a large amount of Drainage Reclamation – Rectilinear fields (12% of the study area) from the advances into the Fenland (the east half of the study area). These Fields only date back into the 18th Century, at the earliest, and are therefore they are modern in style. Considering this study area is on the Fengate it seems likely that below some of the modern fields, etc... there are older field systems which have been lost. This hypothesis can be corroborated by how only thirteen drained curvilinear fields have been found and they do not always border the islands.



In the west half of the study area, David Hall has conducted a parish filed survey which enabled the H.L.A. to be sourced back to original parish survey maps. However when the data was audited it became apparent that a meagre 3% of all records (100 records in total) are fields that are of the same shape as the ones reported by David Hall (Hall, D. 1999). Figure 12: Parish Survey Surviving Fields illustrates which fields are still apparent from the David Hall survey. Considering the large amount of damage to ancient field systems by modern farming, that is discussed earlier in this section, it seems likely that a lot of the fields recorded by David Hall were lost in a similar way. This theory can be corrected by how David Hall used the 1950 Ordinance Survey grids to map his results. On these maps it is apparent that although a lot of the fields are the same as the ones seen by David Hall he has had to remove and add boundaries in different places to enhance his findings.

The 189 records of Parliamentary enclosures and 130 irregular fields do suggest some continuity in the West side of the study area but as Figure 13: Parliamentary Enclosures and Irregular Fields shows the data seems extremely sporadic (with no major areas of fields existing in one body). Other interesting findings from the Peterborough H.L.A. include the discovery of one surviving medieval deer park and six post medieval formal parks. Considering the amount of expansion from building projects, etc., in Peterborough it seems quite refreshing to observe parks being untouched. The 7 Km² of Twentieth Leisure sites do not come as a surprise finding as the area consists of a large 'upper' middle class and the majority of these records are

golf clubs. Overall the H.L.A. has shown the expected results for the area with the majority being modern but there are small 'patches' that can be dated back into antiquity. However apart from parts of the water ways, Car Dyke and the River Nene and the Roman roads, Ermine street and King street there is no data to suggest any of the area can be dated back as far as the Roman period.

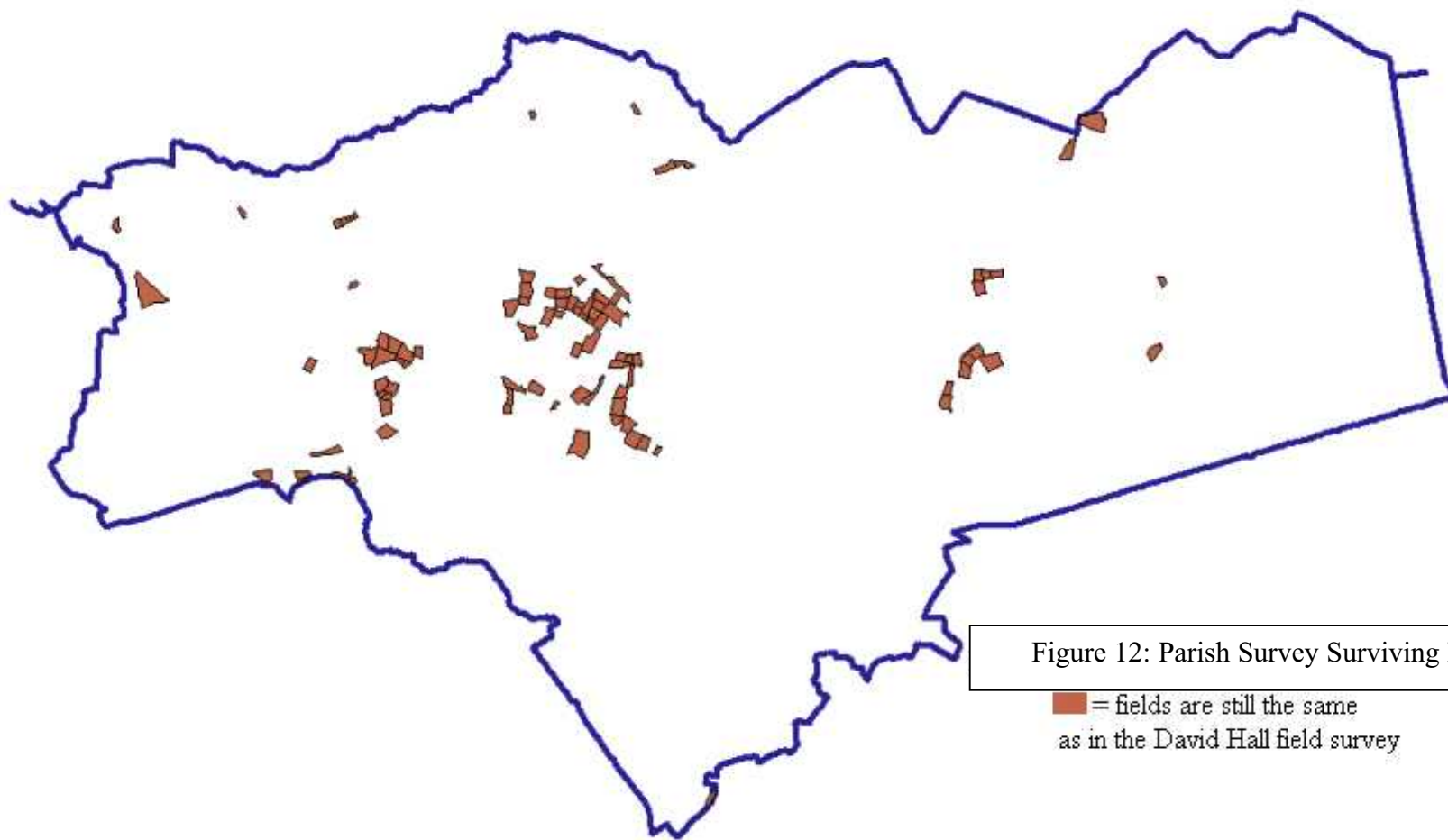
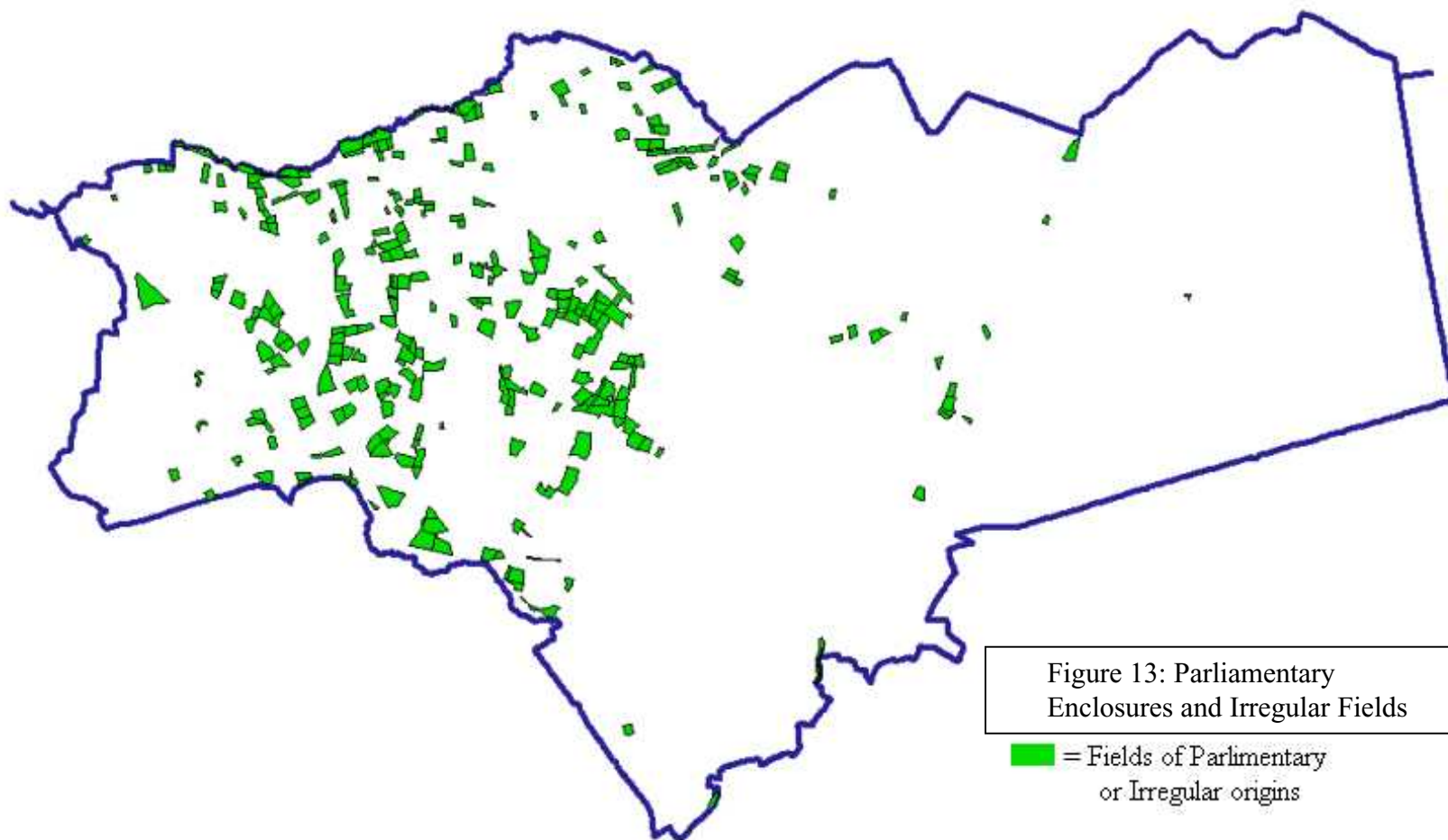


Figure 12: Parish Survey Surviving Fields

■ = fields are still the same
as in the David Hall field survey



Maxey Island, Traditional Approaches vs. the H.L.A.

“Around 12,000 years ago, when England shed its mantle of ice at the end of the last ice age, the rising waters of the wash lapped southwards to fill the Fenland Basin.” (Ravensdale, R. & Muir, R. 1984:179). But Maxey Island exists close to the Fengate (the Fens edge) and has an earlier origin than the Seventeenth century fen drainage programmes. As an island Maxey would have survived with Fenland peasantry who “...had evolved their own way of life, dependant on wealth of diverse common rights in the fens...” (Ravensdale, R. & Muir, R. 1984:100). Indeed, Ravensdale, R. & Muir, R. (Ravensdale, R. & Muir, R. 1984) claim that on these ‘high’ islands settlements existed in Tofts and Crofts (little fields and gardens) with small arable fields surrounding them.

However on Maxey island there appears to be an unusual history which W.G. Hoskins (Hoskins, W.G. 1983) studied. Hoskins was intrigued by how Maxey village existed nearly a mile away from the Norman towered Maxey church. To begin with this would suggest that Maxey village has moved in recent history but archaeological finds from the modern location indicates that the village has, at least, a Saxo-Norman date. On Maxey island Hoskins explored sources and found “Excavations and air photographs have shown considerable evidences of Neolithic occupation, including a ‘cursus’ running across the island for over a mile; Bronze Age burial mounds; Iron Age and Roman Enclosures (possibly small fields); and finally and important Dark Age village to the E.N.E. [East North East] of the Church, and nearly half way towards the present village.” (Hoskins, W.G. 1983:174). After an in-depth investigation of historical sources for the area Hoskins discovered a 1611 map of Northamptonshire that called Maxey, Maxey East, which

Hoskins concluded must imply a 'lost' Maxey West. However due to Maxey being part of the Peterborough abbey land's it was not classed separately in the Domesday Book. Exploring further back Hoskins suggest that Maxey's original name was Maccus's Island. Maccus is a personal name of Scandinavian origin and in this instance represents the name of a Scandinavian overlord substituted for an earlier English name." (Hoskins, W.G. 1983:172). Hoskins concludes that it seems incredibly likely that the two Maxey's occurred due to the Danish settlers (from around 800A.D.) building West Maxey and sharing the island with earlier Fenland 'locals'.

Whilst investigating Maxey village Hoskins also examined the whole of Maxey Island to which he discovered three other villages. Northborough still exists today as a large village but the other two villages were only a few buildings when Hoskins conducted his study. "These were Nunton and Lolham, one half a miles to the West of the church and the other about half a mile to the South." (Hoskins, W.G. 1983:175). The Illustration of the area supplied by W.G. Hoskins in *Fieldwork in Local History* has been copied as Figure 14: W.G. Hoskins interpretation of Maxey Island.

Figure 15: Modern Day Maxey Island shows the landline data that was used to construct the modern H.L.A. corroborates Hoskins field surveys, with Nunton being one house (Nunton Lodge) whilst Lolham has a few buildings around Lolham Hall. It also shows how Maxey church is situated in, approximately, the middle of the three Western settlements. However in comparison to Hoskins' illustration both the Dark Age Village and the Neolithic 'Cursus' have been lost.

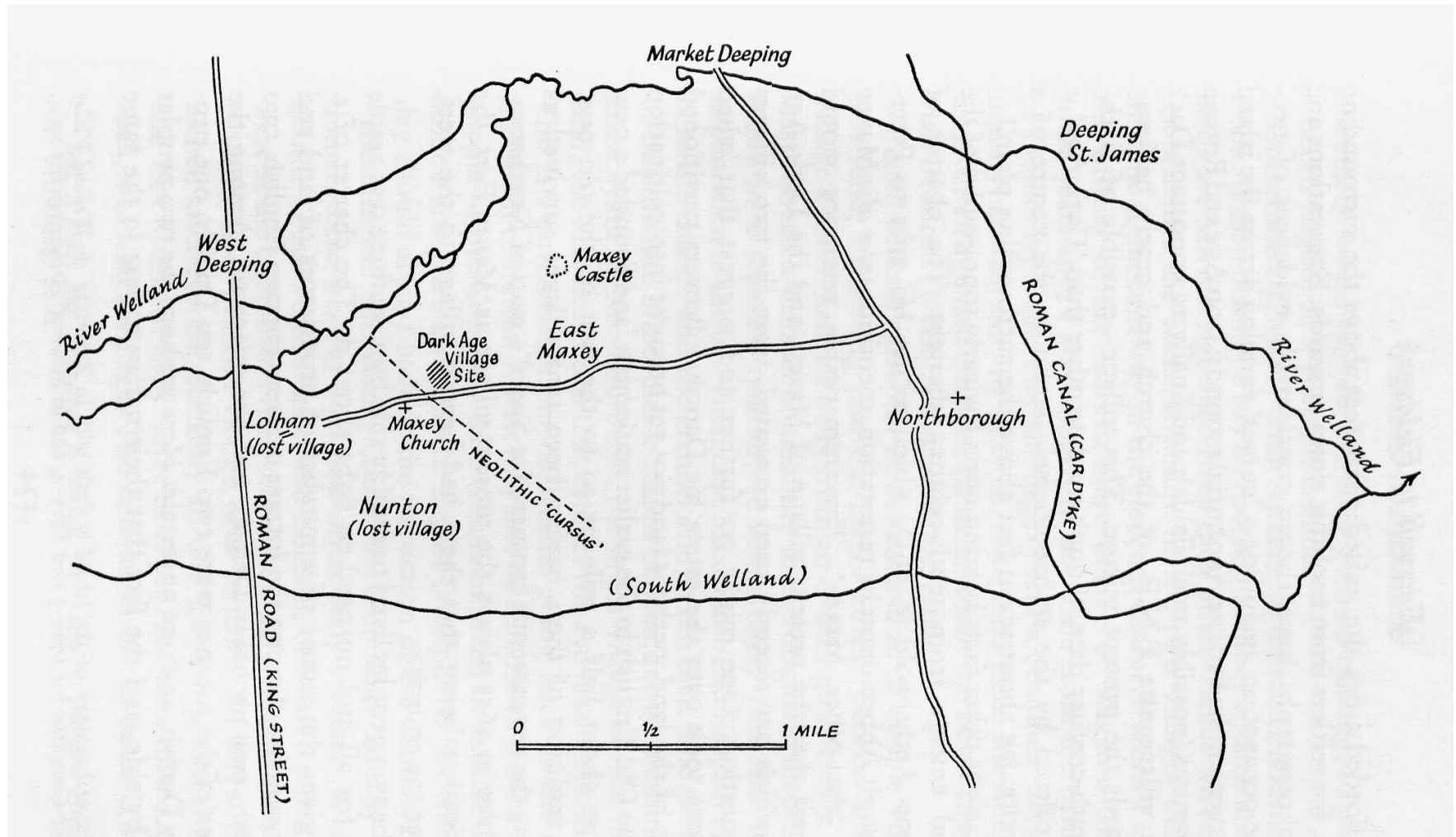
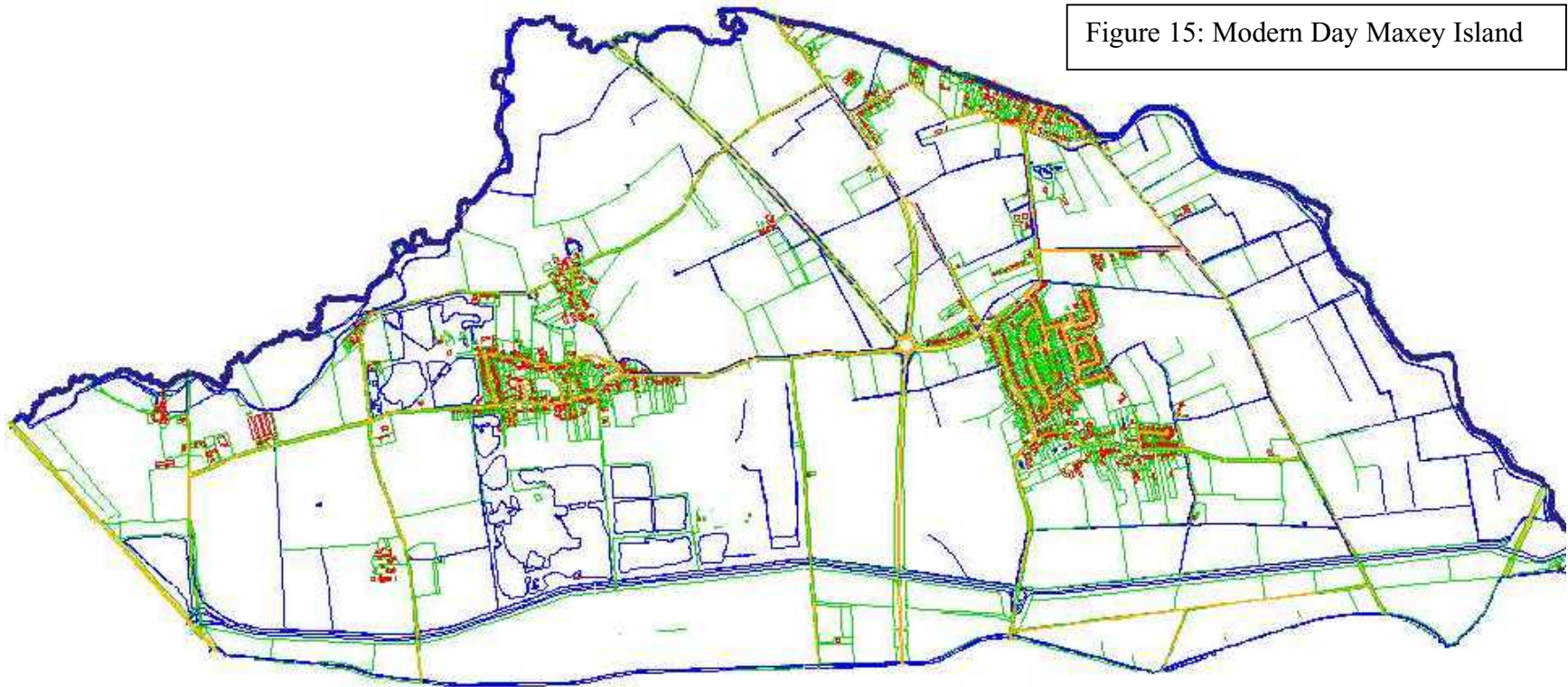


Figure 14: W.G. Hoskins interpretation of Maxey Island

Figure 15: Modern Day Maxey Island



This map is reproduced from Ordnance Survey material with the permission of Ordnance Survey on behalf of the Controller of Her Majesty's Stationery Office © Crown Copyright. Unauthorised reproduction infringes Crown copyright and may lead to prosecution or civil proceedings. Peterborough City Council. LAO78956. 2003.

The H.L.A. results from this area do not give anywhere near as much detail as Hoskins local survey. Considering the H.L.A. only compares Ordinance Survey maps with the 2003 landline data (see Figure 15: Modern day Maxey Island) it loses any data that has changed before 1866 (the Ordinance Survey 2nd edition that was the earliest date used in this study). With Hoskins' search he found that the last time West Maxey was hinted to on a map (that he could find) was 1611. This date is over 250 years before the earliest date of The H.L.A. project. However the H.L.A. does give some useful information as it can impart if there are remaining ancient fields and where they are located. The H.L.A. also maps every field/ building and therefore tells us how the landscape appears in modern times. Table 6: Brief Report on Results From Maxey, gives a very brief report on the Polygonal data from Maxey Island, Whilst Appendix A3: Results From The Maxey Study Area, gives the comprehensive results.

Short Code	Area (Km ²)	Percentage of Area
Ba	2215.830	13
If	527.089	3
Me	624.394	4
Mr	1737.994	10
Pe	985.900	6
Pf	5384.571	31
Pr	3137.146	18
Te	1112.539	6
Wp	6.182	0
Wr	1069.486	6
Ww	433.609	3
Total area	17234.740	

Table 6: Brief Report on Results From Maxey

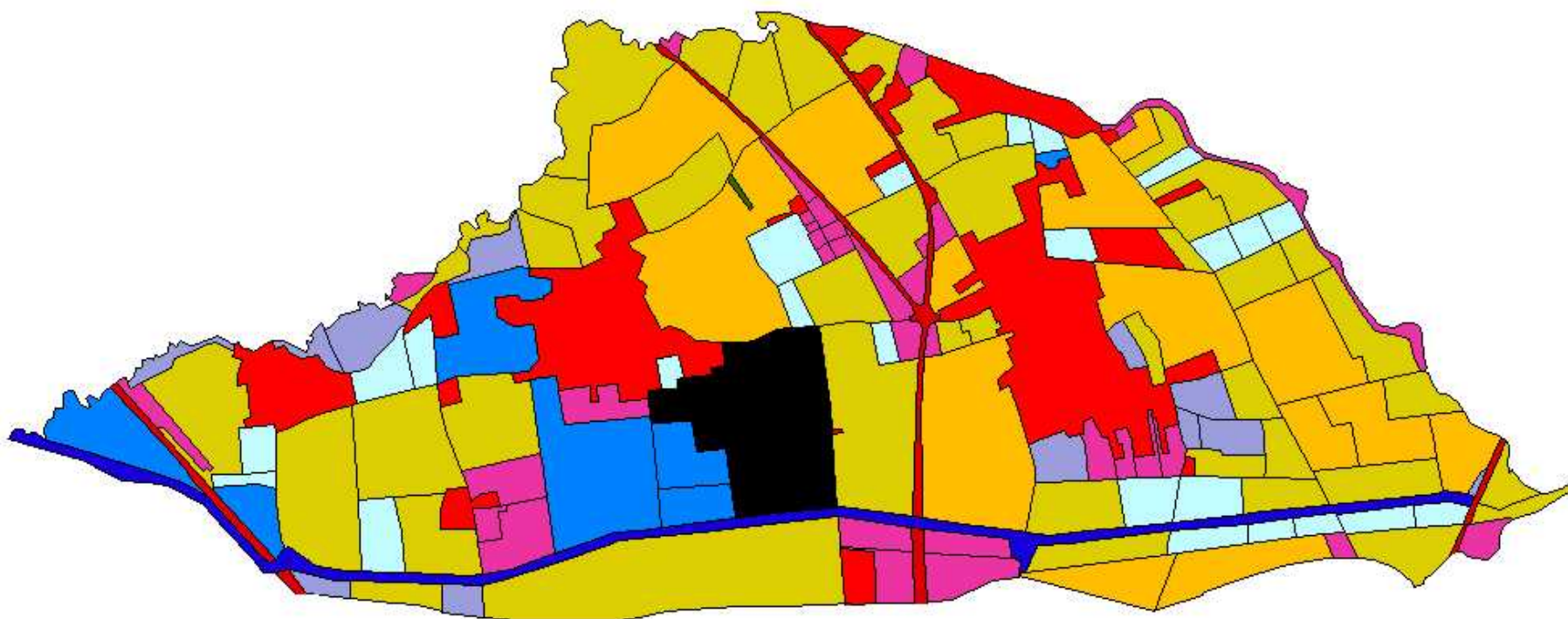


Figure 16: Maxey Island H.L.A

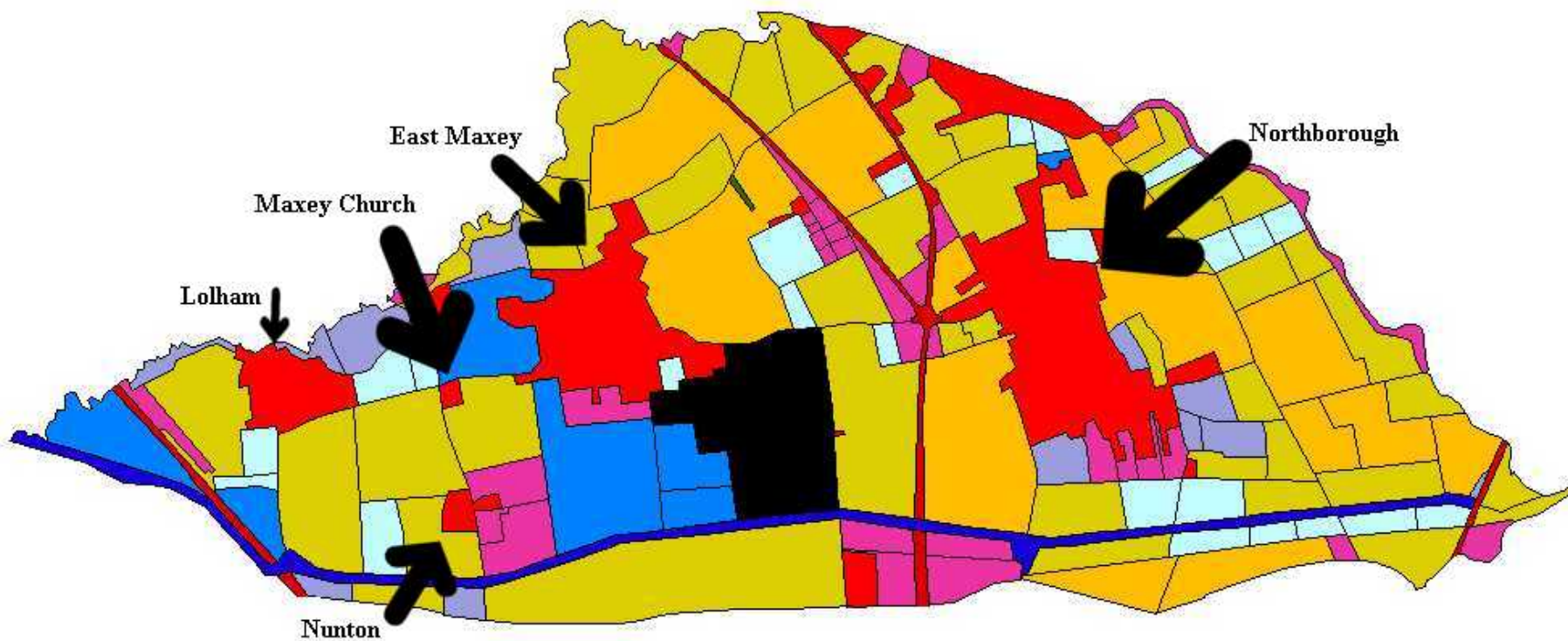
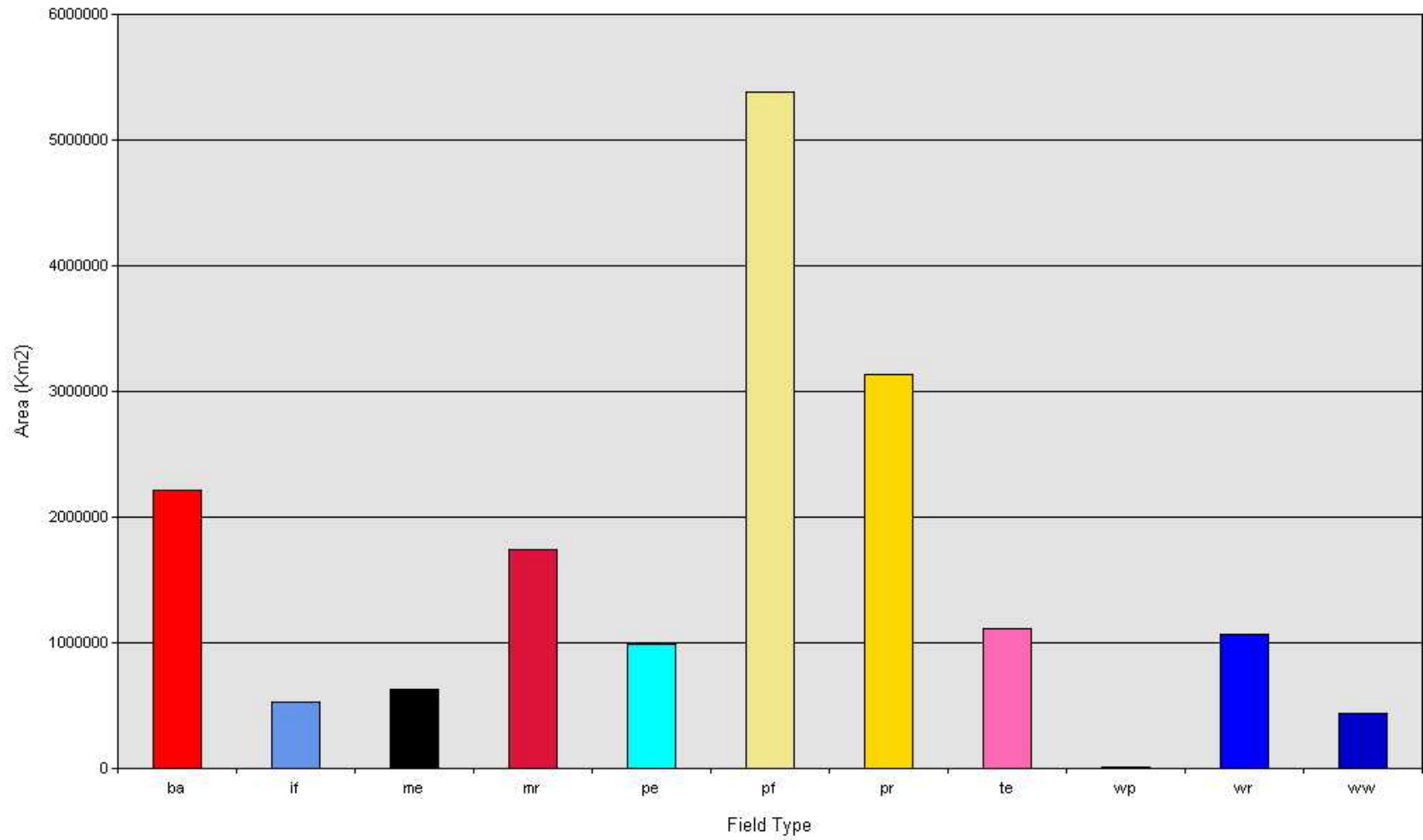


Figure 17: Major Settlements on Maxey Island H.L.A.

Figure 18: Maxey Field Types Compared to Area



The results from The H.L.A. of Maxey seem to suggest that most of the surrounding landscape has been changed since the 1950's, with 49% of the area consisting of fields that have lost their boundaries since the 1950's Ordinance survey maps. It also seems likely that the villages have grown over the past 20 years (since Hoskins made his study (Hoskins, W.G. 1983)) but the H.L.A. tends not to digitize different sizes of small towns/villages as this takes to long. But the H.L.A. of Maxey does also suggest that there are some 9% of fields that has an origin earlier than the second edition Ordinance Survey maps. All the H.L.A. of Maxey can tell us is what type of fields exist in the modern day. As Hoskins has shown if a detailed survey is taken the area will reveal far more data than the H.L.A. gives.

Conclusion

1) Peterborough Results

The H.L.A. of Peterborough brought up some interesting results. As expected across the whole of the U.K. Peterborough U.A. has been massacred by modern Farming techniques and building projects. But this can also be observed through the ‘recent’ history of the area. “The landscape of the Soke was much altered by the completion of enclosures via the parliamentary process during the 19th century. Modern agriculture and urban development has been [archaeologically] very destructive since 1960. In spite of this there are still important areas, large and small, worth preserving and every effort should be made to retain them.” (Hall, D. 1999). Indeed only three percent of the polygons digitised are ancient fields identified in David Hall’s survey (Hall, D.1999). but the reasoning for Peterborough modern scars are not just modern farming techniques, but the reason for its financial success. When Peterborough’s road system was expanded it allowed commuters to live in Peterborough (and the surrounding area) but work in London. This was something that was not as accessible to workers before the 1950’s and has catalysed Peterborough’s growth.

Over this study area there are some other interesting conclusions that can be drawn. For example the Peterborough area is roughly half upland and half fenland and these breaks are quite distinctive on the results. The East of the area is Fenland which has mainly been drained since the 17th century. “...The Fenland scene is mainly quite new, a Milton Keynes of countryside.” (Ravensdale, R. & Muir, R. 1984:177). But there are a few drained curvilinear fields still existing (13 records found), these fields hint that some of this Fengate area has an earlier date. The Other

conclusion from the H.L.A. of the fens is that the topography of the islands has been lost by modern farming (with fields crossing the ancient boundaries). The Tofts and Crofts that used to define these areas of settlement have also been completely lost as they have now been amalgamated into more profitable fields.

On the 'highlands' to the west of Peterborough there is more ancient fields remaining. With major parks that can be dated back into antiquity and a relatively large proportion of Parliamentary enclosures surviving there is hints that perhaps modern farmers do not always destroy ancient field boundaries. This area also has the only military base in the study, this area shows how although losing the history of the field boundaries it can lead to a unique history in itself (R.A.F. Wittering was used in World War Two and is also historically remembered as the birthplace of the Harrier jump jet). This is a nice reminder that although the ancient properties have been lost the history of the area can continue.

2) Maxey Case Study

As the case study of Maxey shows the H.L.A. is nowhere near a definitive answer of landscape archaeology. Nor does the H.L.A. pretend to be, the H.L.A. is just one of English Heritage's initiatives to try and understand the historical landscape via rapid production. Considering that all traditional landscape archaeologists tend to use aerial photographs, as a resource, English Heritage constructed the N.M.P. project to map features on a national scale. Also with these features now being digitized onto G.I.S. layers, it allows them to be overlaid onto the H.L.A. data. This would enable landscape archaeologists to have two important resources (the N.M.P's aerial interpretation and the field interpretation from the H.L.A.) which, although not definitive will allow local studies to spend more time on finding more obscure sources. The Maxey case study does highlight the large amount of data lost via the H.L.A. and also notes that although it can inform the user of the present field systems it will also miss valuable historical data. This is not to say it isn't useful as it can be used to note the remaining field types and can allow landscape archaeologists to extrapolate ancient field system patterns. The Maxey interpretations also show that the H.L.A. needs to be linked to the Historic Towns project, wherever possible, to try and determine how the area has expanded. The Historic Town project might also uncover the data about the two Maxey villages that has been lost by the sources used in the H.L.A.

3) Overall Conclusion

Traditional landscape archaeology, in itself, is site specific, it's just the sites are over a larger area. The H.L.A. goes one step further by being national, but it's the size that also causes problems as it takes so long to construct any data and therefore in-depth studies can not occur on the H.L.A. "Historic landscape characterisation can never replace 'intensive' local study in establishing historical and archaeological 'fact', and does not attempt to. It is concerned with rapid, extensive interpretation, and providing a guide for further detailed work." (Ford, M. 1996:16). However, the modern plough has damaged our historic landscapes, with tractors and large combine harvesters causing irretrievable damage to hedgerows. Although it is now illegal to remove hedgerows it does not stop the farmer leaving them to fall down on their own. If not repaired these hedgerows will disappear and so will all of the traces of historic field types. "H.L.A. seeks to redress this imbalance, by being an 'area based' approach to assess the rural landscape, using terminology with a glossary to facilitate an understanding by all users." (Dyson-Bruce, L. Unknown [2]). "Without this new information, land use change is in danger of continuing to compromise, sometime fatally, fragile landscape features that have taken hundreds, if not thousands of years to develop." (Ford, M. 1996:7). Therefore the H.L.A. is useful in ascertaining which ancient fields still exist and to try and prevent their demolition. The H.L.A. is also useful as it offers another reconnaissance technique to landscape archaeologists. This study has also concluded, though, that the H.L.A. is one source in landscape archaeology instead of being the definitive source.

Bibliography

- Bowden, M. (ed) 1999. *Unravelling The Landscape: An inquisitive approach to archaeology*. Tempus publishing, Stroud.
- Collane. 2003. *From Bones to Farmers: the contribution of Archaeozoology to Landscape Archaeology*. Accessed on 05/01/03
<http://192.167.112.135/NewPages/COLLANE/TESTIQDS/paesaggio/08.rtf>.
- Dyson Bruce, L. 2001. *Historic Landscape Evaluation: Past informing the Future*. Talk notes presented at the European Faculty of Land use and Development, Strasbourg October 2001.
- Dyson Bruce, L. Unknown [1]. *Historic Time Horizons in GIS: Historic Landscape Assessment East of England Project*. Innovations in GIS 9. Grey Literature.
- Dyson Bruce, L. Unknown [2]. *Historic Landscape Assessment: The East of England Project: 'Blood, Sweat and Tears'*. Grey Literature.
- Ede, J. & Darlington, J. 2003, *Lancashire Historic Landscape Characterisation Programme*, English Heritage and Lancashire County Council. Grey Literature.
- English Heritage, 2003. Policy. Accessed on 08/01/03.
<http://www.english-heritage.org.uk/default.asp?wci=mainframe&URL1=default.asp%3FWCI%3DNode%26WCE%3D83>
- English Nature, 2001. *Digital Boundary Data for Designated Sites*, Grey Literature.
- Everson, P. & Williamson, T. (ed's) 1998, *The Archaeology of Landscape*. Manchester University Press, Manchester.
- Fairclough, G. 2002 *Boundless Horizons: Historic Landscape Characterisation*. Accessed 23/09/2002, .pdf file from <http://www.english-heritage.org.uk>
- Ford, M. 1999. *Historic Landscape Characterisation in Suffolk 1998-1999: A report for Suffolk County Council Archaeological service and English Heritage*. Grey Literature.
- Fowler, P. & Blackwell, I. 1998, *The Land of Lettice Sweetapple; An English Countryside Explored*. Tempus Publishing, Stroud.
- Hall, D. 1999, *Peterborough Historic Landscape; township boundaries, hedges and landuse*. Grey Literature.

- History of the Diocese of Peterborough, Accessed 10/03/03, *History of the Diocese of Peterborough*.
<http://www.peterborough-diocese.org.uk/Our%20Churches/History.html>.
- Hoskins, W.G. 1998, *The Making of the English Landscape*, Hodder and Stoughton, London.
- Hoskins, W.G. 1983. *Fieldwork in Local History*, Second Edition. Book Club Associates, Whitstable, Kent.
- Kemp, S. 15/07/00, *Personal communication*.
- Muir, R. 2001, *Landscape Detective, Discovering a Countryside*. Windgather Press, London.
- Negroponte, N. 1995, *Being Digital, The road map for survival on the information superhighway*. Hodder and Stoughton, London.
- Peterborough History, Accessed 03/04/03, *Peterborough History, Positively Peterborough*. <http://www.peterborough-uk.org.uk/history2.html>.
- Peterborough Museum, 20th Century, accessed 20/04/03, *20th century – the last 100 years*. <http://www.peterboroughheritage.org.uk/c20th.html>
- Peterborough Museum, Georgian, accessed 20/04/03, *Georgian – about 250 -200 years ago*. <http://www.peterboroughheritage.org.uk/georgian.html>.
- Peterborough Museum, Medieval, accessed 20/04/03, *Medieval – about 900 to 500 years ago*. <http://www.peterboroughheritage.org.uk/medieval.html>.
- Ravensdale, R. & Muir, R. 1984. *East Anglian Landscapes; Past and Present*. Michael Joseph, London.
- Renfrew, C. & Bahn, P. 1998. *Archaeology; Theories, Methods and Practice. Second Edition*. Thames & Hudson, London.
- Robinson, B. 17/10/02, *Personal communication*.
- Rowley, T. 1978. *Villages in the Landscape: Archaeology in the Field Series*. J.M. Dent and Sons, London.
- Shop in Peterborough, accessed 05/10/02, *Shop in Peterborough, Local History*.
<http://www.shop-in-peterborough.co.uk/Local%20Hist.htm>.

Glossary

David Hall: Creator of the ancient field survey of the Peterborough area. He examined field shapes in parish records to date when fields were constructed.

East of England H.L.C. project: A project managed by Lynne Dyson-Bruce to create a uniform H.L.A. for the East of England (Bedfordshire, Cambridgeshire, Essex, Hertfordshire, Norfolk and Suffolk).

English Heritage: “English Heritage is the Government's statutory adviser on the historic environment. Officially known as the Historic Buildings and Monuments Commission for England, English Heritage is an Executive Non-departmental Public Body sponsored by the Department for Culture, Media and Sport (DCMS).” (English Heritage, 2003).

Fengate: A term used to describe the areas of land which border the Fens.

G.I.S.: Graphical Information Systems, computer software to which data can be added to geographically linked data. It also allows polygons to be constructed on Raster layers which have attributes in database files.

H.L.A.: Historic Landscape Assessment, another expression for the Historic Landscape Characterisation project (H.L.C.) managed by English Heritage it “...investigates, assesses and charts the historical genesis of the landscape.” (Dyson Bruce, L. 2001).

H.L.C.: Historic Landscape Characterisation, also known as the Historic Landscape Assessment (H.L.A.) run by English Heritage it “...investigates, assesses and charts the historical genesis of the landscape.” (Dyson Bruce, L. 2001).

Landscape Archaeology: “...the investigation of the long term relationship between people and their environment at a regional scale.” (Collane, 2003).

Landscape Character Assessment: A paper based project devised by the Environmental Agency to categorise differences in regions across the U.K.

Lynne Dyson Bruce: Manager in charge of the East of England H.L.C. project.

N.M.P.: National Mapping Programme, a national programme run by English Heritage which maps features from aerial photographs.

Polygon: A two dimensional shape of undetermined sides.

PPG16: Pre Planning Guideline 16, this document made archaeology commercially viable as it states that archaeology assessments must be undertaken before planning permission is given.

Raster Layer: These map "...images (stored in computer memory) onto a display device." (Negroponte, N. 1995:106). The Premise of the layer is similar to overlaying a transparency and working on that (therefore if the layer/ transparency is taken off the work below is undamaged).

S.M.R: The Sites and Monuments Record, a site by site record of excavated archaeological sites in the whole of the U.K. which is looked after by the relevant county councils. These records can be either paper or digitally based, but there is a push to try and make all counties use digital data.

Soke: 'Soke' just means a district held by tenure of socage. Socage was a form of land holding in medieval times enjoyed by Sokemen who benefited from much more freedom than the lowest rungs of medieval society. (Pers comm: Robinson, B. 17/10/02).

Tofts and Crofts: Little fields and gardens on islands in the fens.

Digital Data

This Disc contains a digital version of this report and the Shapefiles and databases of the Peterborough H.L.A.

Appendix

Appendix Contents

A1: Historic Landscape Properties	87
A2: Historic Landscape Names	241
A3: Results From the Maxey Study Area	386

Historic Landscape Properties

REC_NO	HLA_CODE	CODE_C	DESC_CC	SOURCE_	DESC_SC
1	12.1	pf	'PRAIRIE FIELDS' - POST 1950'S BOUNDARY LOSS	L	Ordnance Survey Land-Line (various scales)
2	12.1	pf	'PRAIRIE FIELDS' - POST 1950'S BOUNDARY LOSS	L	Ordnance Survey Land-Line (various scales)
3	4.1	aw	ANCIENT WOODLAND	W	Ancient Woodlands - English Nature
4	4.2	wp	19TH-20TH CENTURY WOODLAND PLANTATION	W	Ancient Woodlands - English Nature
5	13.4	si	SITE OF SPECIAL SCIENTIFIC INTEREST	V	Other Specific Areas - English Nature
6	13.4	si	SITE OF SPECIAL SCIENTIFIC INTEREST	V	Other Specific Areas - English Nature
7	13.4	si	SITE OF SPECIAL SCIENTIFIC INTEREST	V	Other Specific Areas - English Nature
8	13.4	si	SITE OF SPECIAL SCIENTIFIC INTEREST	V	Other Specific Areas - English Nature
9	13.4	si	SITE OF SPECIAL SCIENTIFIC INTEREST	V	Other Specific Areas - English Nature
10	13.4	si	SITE OF SPECIAL SCIENTIFIC INTEREST	V	Other Specific Areas - English Nature
11	13.4	si	SITE OF SPECIAL SCIENTIFIC INTEREST	V	Other Specific Areas - English Nature
12	4.1	aw	ANCIENT WOODLAND	W	Ancient Woodlands - English Nature
13	12.1	pf	'PRAIRIE FIELDS' - POST 1950'S BOUNDARY LOSS	L	Ordnance Survey Land-Line (various scales)
14	4.1	aw	ANCIENT WOODLAND	W	Ancient Woodlands - English Nature
15	4.2	wp	19TH-20TH CENTURY WOODLAND PLANTATION	W	Ancient Woodlands - English Nature
16	4.1	aw	ANCIENT WOODLAND	W	Ancient Woodlands - English Nature
17	4.2	wp	19TH-20TH CENTURY WOODLAND PLANTATION	W	Ancient Woodlands - English Nature
18	4.1	aw	ANCIENT WOODLAND	W	Ancient Woodlands - English Nature
19	4.1	aw	ANCIENT WOODLAND	W	Ancient Woodlands - English Nature

REC_NO	HLA_CODE	CODE_C	DESC_CC	SOURCE_	DESC_SC
20	4.1	aw	ANCIENT WOODLAND	W	Ancient Woodlands - English Nature
21	4.1	aw	ANCIENT WOODLAND	W	Ancient Woodlands - English Nature
22	4.1	aw	ANCIENT WOODLAND	W	Ancient Woodlands - English Nature
23	4.1	aw	ANCIENT WOODLAND	W	Ancient Woodlands - English Nature
24	4.1	aw	ANCIENT WOODLAND	W	Ancient Woodlands - English Nature
25	4.1	aw	ANCIENT WOODLAND	W	Ancient Woodlands - English Nature
26	4.1	aw	ANCIENT WOODLAND	W	Ancient Woodlands - English Nature
27	4.1	aw	ANCIENT WOODLAND	W	Ancient Woodlands - English Nature
28	4.1	aw	ANCIENT WOODLAND	W	Ancient Woodlands - English Nature
29	4.2	wp	19TH-20TH CENTURY WOODLAND PLANTATION	W	Ancient Woodlands - English Nature
30	12.1	pf	'PRAIRIE FIELDS' - POST 1950'S BOUNDARY LOSS	L	Ordnance Survey Land-Line (various scales)
31	4.1	aw	ANCIENT WOODLAND	W	Ancient Woodlands - English Nature
32	4.2	wp	19TH-20TH CENTURY WOODLAND PLANTATION	W	Ancient Woodlands - English Nature
33	4.1	aw	ANCIENT WOODLAND	W	Ancient Woodlands - English Nature
34	4.1	aw	ANCIENT WOODLAND	W	Ancient Woodlands - English Nature
35	4.2	wp	19TH-20TH CENTURY WOODLAND PLANTATION	W	Ancient Woodlands - English Nature
36	4.2	wp	19TH-20TH CENTURY WOODLAND PLANTATION	W	Ancient Woodlands - English Nature
37	4.2	wp	19TH-20TH CENTURY WOODLAND PLANTATION	W	Ancient Woodlands - English Nature
38	4.1	aw	ANCIENT WOODLAND	W	Ancient Woodlands - English Nature
39	4.2	wp	19TH-20TH CENTURY WOODLAND PLANTATION	W	Ancient Woodlands - English Nature
40	4.2	wp	19TH-20TH CENTURY WOODLAND PLANTATION	W	Ancient Woodlands - English Nature

REC_NO	HLA_CODE	CODE_C	DESC_CC	SOURCE_	DESC_SC
41	4.2	wp	19TH-20TH CENTURY WOODLAND PLANTATION	W	Ancient Woodlands - English Nature
42	4.1	aw	ANCIENT WOODLAND	W	Ancient Woodlands - English Nature
43	4.1	aw	ANCIENT WOODLAND	W	Ancient Woodlands - English Nature
44	4.1	aw	ANCIENT WOODLAND	W	Ancient Woodlands - English Nature
45	4.1	aw	ANCIENT WOODLAND	W	Ancient Woodlands - English Nature
46	4.2	wp	19TH-20TH CENTURY WOODLAND PLANTATION	W	Ancient Woodlands - English Nature
47	13.4	si	SITE OF SPECIAL SCIENTIFIC INTEREST	V	Other Specific Areas - English Nature
48	13.2	nr	NATIONAL NATURE RESERVE	V	Other Specific Areas - English Nature
49	13.2	nr	NATIONAL NATURE RESERVE	V	Other Specific Areas - English Nature
50	13.2	nr	NATIONAL NATURE RESERVE	V	Other Specific Areas - English Nature
51	13.2	nr	NATIONAL NATURE RESERVE	V	Other Specific Areas - English Nature
52	4.2	wp	19TH-20TH CENTURY WOODLAND PLANTATION	W	Ancient Woodlands - English Nature
53	4.2	wp	19TH-20TH CENTURY WOODLAND PLANTATION	W	Ancient Woodlands - English Nature
54	4.2	wp	19TH-20TH CENTURY WOODLAND PLANTATION	W	Ancient Woodlands - English Nature
55	4.2	wp	19TH-20TH CENTURY WOODLAND PLANTATION	W	Ancient Woodlands - English Nature
56	13.4	si	SITE OF SPECIAL SCIENTIFIC INTEREST	V	Other Specific Areas - English Nature
57	4.1	aw	ANCIENT WOODLAND	W	Ancient Woodlands - English Nature
58	13.2	nr	NATIONAL NATURE RESERVE	V	Other Specific Areas - English Nature
59	13.4	si	SITE OF SPECIAL SCIENTIFIC INTEREST	V	Other Specific Areas - English Nature
60	13.4	si	SITE OF SPECIAL SCIENTIFIC INTEREST	V	Other Specific Areas - English Nature
61	4.1	aw	ANCIENT WOODLAND	W	Ancient Woodlands - English Nature

REC_NO	HLA_CODE	CODE_C	DESC_CC	SOURCE_	DESC_SC
62	4.1	aw	ANCIENT WOODLAND	W	Ancient Woodlands - English Nature
63	4.1	aw	ANCIENT WOODLAND	W	Ancient Woodlands - English Nature
64	4.1	aw	ANCIENT WOODLAND	W	Ancient Woodlands - English Nature
65	13.4	si	SITE OF SPECIAL SCIENTIFIC INTEREST	V	Other Specific Areas - English Nature
66	13.4	si	SITE OF SPECIAL SCIENTIFIC INTEREST	V	Other Specific Areas - English Nature
67	13.4	si	SITE OF SPECIAL SCIENTIFIC INTEREST	V	Other Specific Areas - English Nature
68	4.1	aw	ANCIENT WOODLAND	W	Ancient Woodlands - English Nature
69	4.1	aw	ANCIENT WOODLAND	W	Ancient Woodlands - English Nature
70	4.2	wp	19TH-20TH CENTURY WOODLAND PLANTATION	W	Ancient Woodlands - English Nature
71	13.4	si	SITE OF SPECIAL SCIENTIFIC INTEREST	V	Other Specific Areas - English Nature
72	13.4	si	SITE OF SPECIAL SCIENTIFIC INTEREST	V	Other Specific Areas - English Nature
73	13.4	si	SITE OF SPECIAL SCIENTIFIC INTEREST	V	Other Specific Areas - English Nature
74	13.4	si	SITE OF SPECIAL SCIENTIFIC INTEREST	V	Other Specific Areas - English Nature
75	11.1	ba	BUILT-UP AREAS - URBAN DEVELOPMENT	L	Ordnance Survey Land-Line (various scales)
76	8.1	pp	FORMAL POST-MEDIEVAL PARKLAND	L	Ordnance Survey Land-Line (various scales)
77	11.3	ri	RELIGIOUS INSTITUTIONS	L	Ordnance Survey Land-Line (various scales)
78	11.1	ba	BUILT-UP AREAS - URBAN DEVELOPMENT	L	Ordnance Survey Land-Line (various scales)
79	11.1	ba	BUILT-UP AREAS - URBAN DEVELOPMENT	L	Ordnance Survey Land-Line (various scales)
80	11.1	ba	BUILT-UP AREAS - URBAN DEVELOPMENT	L	Ordnance Survey Land-Line (various scales)
81	14.2	ww	WATERWAY - MAJOR RIVER	L	Ordnance Survey Land-Line (various scales)
82	14.2	ww	WATERWAY - MAJOR RIVER	L	Ordnance Survey Land-Line (various scales)

REC_NO	HLA_CODE	CODE_C	DESC_CC	SOURCE_	DESC_SC
83	11.1	ba	BUILT-UP AREAS - URBAN DEVELOPMENT	L	Ordnance Survey Land-Line (various scales)
84	11.1	ba	BUILT-UP AREAS - URBAN DEVELOPMENT	L	Ordnance Survey Land-Line (various scales)
85	11.1	ba	BUILT-UP AREAS - URBAN DEVELOPMENT	L	Ordnance Survey Land-Line (various scales)
86	11.1	ba	BUILT-UP AREAS - URBAN DEVELOPMENT	L	Ordnance Survey Land-Line (various scales)
87	11.1	ba	BUILT-UP AREAS - URBAN DEVELOPMENT	L	Ordnance Survey Land-Line (various scales)
88	11.1	ba	BUILT-UP AREAS - URBAN DEVELOPMENT	L	Ordnance Survey Land-Line (various scales)
89	11.1	ba	BUILT-UP AREAS - URBAN DEVELOPMENT	L	Ordnance Survey Land-Line (various scales)
90	11.1	ba	BUILT-UP AREAS - URBAN DEVELOPMENT	L	Ordnance Survey Land-Line (various scales)
91	11.1	ba	BUILT-UP AREAS - URBAN DEVELOPMENT	L	Ordnance Survey Land-Line (various scales)
92	11.1	ba	BUILT-UP AREAS - URBAN DEVELOPMENT	L	Ordnance Survey Land-Line (various scales)
93	11.1	ba	BUILT-UP AREAS - URBAN DEVELOPMENT	L	Ordnance Survey Land-Line (various scales)
94	11.1	ba	BUILT-UP AREAS - URBAN DEVELOPMENT	L	Ordnance Survey Land-Line (various scales)
95	11.1	ba	BUILT-UP AREAS - URBAN DEVELOPMENT	L	Ordnance Survey Land-Line (various scales)
96	11.1	ba	BUILT-UP AREAS - URBAN DEVELOPMENT	L	Ordnance Survey Land-Line (various scales)
97	11.1	ba	BUILT-UP AREAS - URBAN DEVELOPMENT	L	Ordnance Survey Land-Line (various scales)
98	10.4	in	INDUSTRIAL	L	Ordnance Survey Land-Line (various scales)
99	11.1	ba	BUILT-UP AREAS - URBAN DEVELOPMENT	L	Ordnance Survey Land-Line (various scales)
100	7.3	wr	WATER RESERVOIR	L	Ordnance Survey Land-Line (various scales)
101	5.3	ag	ALLOTMENTS	L	Ordnance Survey Land-Line (various scales)
102	8.3	tl	20TH CENTURY LEISURE	J	Ordnance Survey 1950s
103	2.1	pe	FORMAL PARLIAMENTARY STYLE- 18TH CENTURY AND LATER ENCLOSURE	O	Ordnance Survey 2nd Edition

REC_NO	HLA_CODE	CODE_C	DESC_CC	SOURCE_	DESC_SC
104	11.1	ba	BUILT-UP AREAS - URBAN DEVELOPMENT	L	Ordnance Survey Land-Line (various scales)
105	7.6	wm	WATER MEADOW	L	Ordnance Survey Land-Line (various scales)
106	12.2	te	POST 1950'S ENCLOSURE	L	Ordnance Survey Land-Line (various scales)
107	8.3	tl	20TH CENTURY LEISURE	L	Ordnance Survey Land-Line (various scales)
108	14.1	mr	COMMUNICATIONS - MOTORWAYS, RAILWAYS	L	Ordnance Survey Land-Line (various scales)
109	8.3	tl	20TH CENTURY LEISURE	L	Ordnance Survey Land-Line (various scales)
110	14.1	mr	COMMUNICATIONS - MOTORWAYS, RAILWAYS	L	Ordnance Survey Land-Line (various scales)
111	8.5	hs	HOSPITALS, SCHOOLS, UNIVERSITIES	L	Ordnance Survey Land-Line (various scales)
112	11.1	ba	BUILT-UP AREAS - URBAN DEVELOPMENT	L	Ordnance Survey Land-Line (various scales)
113	10.4	in	INDUSTRIAL	L	Ordnance Survey Land-Line (various scales)
114	11.1	ba	BUILT-UP AREAS - URBAN DEVELOPMENT	L	Ordnance Survey Land-Line (various scales)
115	8.3	tl	20TH CENTURY LEISURE	L	Ordnance Survey Land-Line (various scales)
116	12.2	te	POST 1950'S ENCLOSURE	L	Ordnance Survey Land-Line (various scales)
117	11.1	ba	BUILT-UP AREAS - URBAN DEVELOPMENT	L	Ordnance Survey Land-Line (various scales)
118	11.1	ba	BUILT-UP AREAS - URBAN DEVELOPMENT	L	Ordnance Survey Land-Line (various scales)
119	11.1	ba	BUILT-UP AREAS - URBAN DEVELOPMENT	L	Ordnance Survey Land-Line (various scales)
120	1.4	if	PRE-18TH CENTURY 'IRREGULAR' ENCLOSURE	O	Ordnance Survey 2nd Edition
121	4.1	aw	ANCIENT WOODLAND	L	Ordnance Survey Land-Line (various scales)
122	11.1	ba	BUILT-UP AREAS - URBAN DEVELOPMENT	L	Ordnance Survey Land-Line (various scales)
123	11.1	ba	BUILT-UP AREAS - URBAN DEVELOPMENT	L	Ordnance Survey Land-Line (various scales)
124	10.2	me	MINERAL EXTRACTION	L	Ordnance Survey Land-Line (various scales)

REC_NO	HLA_CODE	CODE_C	DESC_CC	SOURCE_	DESC_SC
125	14.1	mr	COMMUNICATIONS - MOTORWAYS, RAILWAYS	L	Ordnance Survey Land-Line (various scales)
126	12.1	pf	'PRAIRIE FIELDS' - POST 1950'S BOUNDARY LOSS	L	Ordnance Survey Land-Line (various scales)
127	12.2	te	POST 1950'S ENCLOSURE	L	Ordnance Survey Land-Line (various scales)
128	7.3	wr	WATER RESERVOIR	L	Ordnance Survey Land-Line (various scales)
129	12.1	pf	'PRAIRIE FIELDS' - POST 1950'S BOUNDARY LOSS	L	Ordnance Survey Land-Line (various scales)
130	7.3	wr	WATER RESERVOIR	L	Ordnance Survey Land-Line (various scales)
131	4.1	aw	ANCIENT WOODLAND	O	Ordnance Survey 2nd Edition
132	4.1	aw	ANCIENT WOODLAND	O	Ordnance Survey 2nd Edition
133	12.2	te	POST 1950'S ENCLOSURE	L	Ordnance Survey Land-Line (various scales)
134	12.2	te	POST 1950'S ENCLOSURE	L	Ordnance Survey Land-Line (various scales)
135	12.2	te	POST 1950'S ENCLOSURE	L	Ordnance Survey Land-Line (various scales)
136	1.4	if	PRE-18TH CENTURY 'IRREGULAR' ENCLOSURE	O	Ordnance Survey 2nd Edition
137	10.2	me	MINERAL EXTRACTION	L	Ordnance Survey Land-Line (various scales)
138	11.1	ba	BUILT-UP AREAS - URBAN DEVELOPMENT	L	Ordnance Survey Land-Line (various scales)
139	12.1	pf	'PRAIRIE FIELDS' - POST 1950'S BOUNDARY LOSS	L	Ordnance Survey Land-Line (various scales)
140	11.1	ba	BUILT-UP AREAS - URBAN DEVELOPMENT	L	Ordnance Survey Land-Line (various scales)
141	11.1	ba	BUILT-UP AREAS - URBAN DEVELOPMENT	L	Ordnance Survey Land-Line (various scales)
142	12.2	te	POST 1950'S ENCLOSURE	L	Ordnance Survey Land-Line (various scales)
143	12.2	te	POST 1950'S ENCLOSURE	L	Ordnance Survey Land-Line (various scales)
144	7.3	wr	WATER RESERVOIR	L	Ordnance Survey Land-Line (various scales)
145	2.3	dr	DRAINED RECLAMATION - RECTILINEAR - 19thC/20thC	O	Ordnance Survey 2nd Edition

REC_NO	HLA_CODE	CODE_C	DESC_CC	SOURCE_	DESC_SC
146	2.3	dr	DRAINED RECLAMATION - RECTILINEAR - 19thC/20thC	O	Ordnance Survey 2nd Edition
147	2.3	dr	DRAINED RECLAMATION - RECTILINEAR - 19thC/20thC	O	Ordnance Survey 2nd Edition
148	12.1	pf	'PRAIRIE FIELDS' - POST 1950'S BOUNDARY LOSS	L	Ordnance Survey Land-Line (various scales)
149	1.4	if	PRE-18TH CENTURY 'IRREGULAR' ENCLOSURE	O	Ordnance Survey 2nd Edition
150	12.2	te	POST 1950'S ENCLOSURE	L	Ordnance Survey Land-Line (various scales)
151	7.3	wr	WATER RESERVOIR	O	Ordnance Survey 2nd Edition
152	12.1	pf	'PRAIRIE FIELDS' - POST 1950'S BOUNDARY LOSS	L	Ordnance Survey Land-Line (various scales)
153	2.2	le	LATER ENCLOSURE - PIECEMEAL BY AGREEMENT	O	Ordnance Survey 2nd Edition
154	12.1	pf	'PRAIRIE FIELDS' - POST 1950'S BOUNDARY LOSS	L	Ordnance Survey Land-Line (various scales)
155	12.1	pf	'PRAIRIE FIELDS' - POST 1950'S BOUNDARY LOSS	L	Ordnance Survey Land-Line (various scales)
156	11.1	ba	BUILT-UP AREAS - URBAN DEVELOPMENT	L	Ordnance Survey Land-Line (various scales)
157	10.2	me	MINERAL EXTRACTION	L	Ordnance Survey Land-Line (various scales)
158	4.1	aw	ANCIENT WOODLAND	O	Ordnance Survey 2nd Edition
159	12.1	pf	'PRAIRIE FIELDS' - POST 1950'S BOUNDARY LOSS	L	Ordnance Survey Land-Line (various scales)
160	12.2	te	POST 1950'S ENCLOSURE	L	Ordnance Survey Land-Line (various scales)
161	4.1	aw	ANCIENT WOODLAND	O	Ordnance Survey 2nd Edition
162	2.2	le	LATER ENCLOSURE - PIECEMEAL BY AGREEMENT	O	Ordnance Survey 2nd Edition
163	2.2	le	LATER ENCLOSURE - PIECEMEAL BY AGREEMENT	O	Ordnance Survey 2nd Edition
164	14.1	mr	COMMUNICATIONS - MOTORWAYS, RAILWAYS	L	Ordnance Survey Land-Line (various scales)
165	12.2	te	POST 1950'S ENCLOSURE	L	Ordnance Survey Land-Line (various scales)
166	2.2	le	LATER ENCLOSURE - PIECEMEAL BY AGREEMENT	O	Ordnance Survey 2nd Edition

REC_NO	HLA_CODE	CODE_C	DESC_CC	SOURCE_	DESC_SC
167	11.1	ba	BUILT-UP AREAS - URBAN DEVELOPMENT	L	Ordnance Survey Land-Line (various scales)
168	2.2	le	LATER ENCLOSURE - PIECEMEAL BY AGREEMENT	O	Ordnance Survey 2nd Edition
169	4.1	aw	ANCIENT WOODLAND	O	Ordnance Survey 2nd Edition
170	2.2	le	LATER ENCLOSURE - PIECEMEAL BY AGREEMENT	O	Ordnance Survey 2nd Edition
171	4.1	aw	ANCIENT WOODLAND	O	Ordnance Survey 2nd Edition
172	12.1	pf	'PRAIRIE FIELDS' - POST 1950'S BOUNDARY LOSS	L	Ordnance Survey Land-Line (various scales)
173	12.1	pf	'PRAIRIE FIELDS' - POST 1950'S BOUNDARY LOSS	L	Ordnance Survey Land-Line (various scales)
174	12.1	pf	'PRAIRIE FIELDS' - POST 1950'S BOUNDARY LOSS	L	Ordnance Survey Land-Line (various scales)
175	12.1	pf	'PRAIRIE FIELDS' - POST 1950'S BOUNDARY LOSS	L	Ordnance Survey Land-Line (various scales)
176	11.1	ba	BUILT-UP AREAS - URBAN DEVELOPMENT	L	Ordnance Survey Land-Line (various scales)
177	1.4	if	PRE-18TH CENTURY 'IRREGULAR' ENCLOSURE	H	David Hall's Ancient Field Survey 1999
178	12.1	pf	'PRAIRIE FIELDS' - POST 1950'S BOUNDARY LOSS	L	Ordnance Survey Land-Line (various scales)
179	12.2	te	POST 1950'S ENCLOSURE	L	Ordnance Survey Land-Line (various scales)
180	12.1	pf	'PRAIRIE FIELDS' - POST 1950'S BOUNDARY LOSS	L	Ordnance Survey Land-Line (various scales)
181	2.2	le	LATER ENCLOSURE - PIECEMEAL BY AGREEMENT	O	Ordnance Survey 2nd Edition
182	11.1	ba	BUILT-UP AREAS - URBAN DEVELOPMENT	L	Ordnance Survey Land-Line (various scales)
183	12.2	te	POST 1950'S ENCLOSURE	L	Ordnance Survey Land-Line (various scales)
184	12.2	te	POST 1950'S ENCLOSURE	L	Ordnance Survey Land-Line (various scales)
185	7.3	wr	WATER RESERVOIR	L	Ordnance Survey Land-Line (various scales)
186	7.3	wr	WATER RESERVOIR	L	Ordnance Survey Land-Line (various scales)
187	12.2	te	POST 1950'S ENCLOSURE	L	Ordnance Survey Land-Line (various scales)

REC_NO	HLA_CODE	CODE_C	DESC_CC	SOURCE_	DESC_SC
188	12.2	te	POST 1950'S ENCLOSURE	L	Ordnance Survey Land-Line (various scales)
189	12.2	te	POST 1950'S ENCLOSURE	J	Ordnance Survey 1950s
190	12.2	te	POST 1950'S ENCLOSURE	L	Ordnance Survey Land-Line (various scales)
191	11.1	ba	BUILT-UP AREAS - URBAN DEVELOPMENT	L	Ordnance Survey Land-Line (various scales)
192	7.3	wr	WATER RESERVOIR	L	Ordnance Survey Land-Line (various scales)
193	12.2	te	POST 1950'S ENCLOSURE	L	Ordnance Survey Land-Line (various scales)
194	12.2	te	POST 1950'S ENCLOSURE	L	Ordnance Survey Land-Line (various scales)
195	12.2	te	POST 1950'S ENCLOSURE	L	Ordnance Survey Land-Line (various scales)
196	12.2	te	POST 1950'S ENCLOSURE	L	Ordnance Survey Land-Line (various scales)
197	7.3	wr	WATER RESERVOIR	L	Ordnance Survey Land-Line (various scales)
198	12.2	te	POST 1950'S ENCLOSURE	L	Ordnance Survey Land-Line (various scales)
199	12.2	te	POST 1950'S ENCLOSURE	L	Ordnance Survey Land-Line (various scales)
200	11.1	ba	BUILT-UP AREAS - URBAN DEVELOPMENT	L	Ordnance Survey Land-Line (various scales)
201	7.3	wr	WATER RESERVOIR	L	Ordnance Survey Land-Line (various scales)
202	11.1	ba	BUILT-UP AREAS - URBAN DEVELOPMENT	L	Ordnance Survey Land-Line (various scales)
203	12.2	te	POST 1950'S ENCLOSURE	L	Ordnance Survey Land-Line (various scales)
204	12.2	te	POST 1950'S ENCLOSURE	L	Ordnance Survey Land-Line (various scales)
205	12.2	te	POST 1950'S ENCLOSURE	L	Ordnance Survey Land-Line (various scales)
206	12.2	te	POST 1950'S ENCLOSURE	L	Ordnance Survey Land-Line (various scales)
207	11.1	ba	BUILT-UP AREAS - URBAN DEVELOPMENT	L	Ordnance Survey Land-Line (various scales)
208	12.2	te	POST 1950'S ENCLOSURE	L	Ordnance Survey Land-Line (various scales)

REC_NO	HLA_CODE	CODE_C	DESC_CC	SOURCE_	DESC_SC
209	14.1	mr	COMMUNICATIONS - MOTORWAYS, RAILWAYS	L	Ordnance Survey Land-Line (various scales)
210	12.2	te	POST 1950'S ENCLOSURE	L	Ordnance Survey Land-Line (various scales)
211	12.2	te	POST 1950'S ENCLOSURE	L	Ordnance Survey Land-Line (various scales)
212	12.2	te	POST 1950'S ENCLOSURE	L	Ordnance Survey Land-Line (various scales)
213	11.1	ba	BUILT-UP AREAS - URBAN DEVELOPMENT	L	Ordnance Survey Land-Line (various scales)
214	11.1	ba	BUILT-UP AREAS - URBAN DEVELOPMENT	L	Ordnance Survey Land-Line (various scales)
215	7.3	wr	WATER RESERVOIR	L	Ordnance Survey Land-Line (various scales)
216	7.3	wr	WATER RESERVOIR	L	Ordnance Survey Land-Line (various scales)
217	12.2	te	POST 1950'S ENCLOSURE	L	Ordnance Survey Land-Line (various scales)
218	12.2	te	POST 1950'S ENCLOSURE	L	Ordnance Survey Land-Line (various scales)
219	12.2	te	POST 1950'S ENCLOSURE	L	Ordnance Survey Land-Line (various scales)
220	12.2	te	POST 1950'S ENCLOSURE	L	Ordnance Survey Land-Line (various scales)
221	12.2	te	POST 1950'S ENCLOSURE	L	Ordnance Survey Land-Line (various scales)
222	12.2	te	POST 1950'S ENCLOSURE	L	Ordnance Survey Land-Line (various scales)
223	11.1	ba	BUILT-UP AREAS - URBAN DEVELOPMENT	L	Ordnance Survey Land-Line (various scales)
224	7.3	wr	WATER RESERVOIR	L	Ordnance Survey Land-Line (various scales)
225	12.2	te	POST 1950'S ENCLOSURE	L	Ordnance Survey Land-Line (various scales)
226	12.2	te	POST 1950'S ENCLOSURE	L	Ordnance Survey Land-Line (various scales)
227	12.2	te	POST 1950'S ENCLOSURE	L	Ordnance Survey Land-Line (various scales)
228	12.2	te	POST 1950'S ENCLOSURE	L	Ordnance Survey Land-Line (various scales)
229	12.2	te	POST 1950'S ENCLOSURE	L	Ordnance Survey Land-Line (various scales)

REC_NO	HLA_CODE	CODE_C	DESC_CC	SOURCE_	DESC_SC
230	7.3	wr	WATER RESERVOIR	L	Ordnance Survey Land-Line (various scales)
231	7.3	wr	WATER RESERVOIR	L	Ordnance Survey Land-Line (various scales)
232	12.2	te	POST 1950'S ENCLOSURE	L	Ordnance Survey Land-Line (various scales)
233	12.2	te	POST 1950'S ENCLOSURE	L	Ordnance Survey Land-Line (various scales)
234	12.2	te	POST 1950'S ENCLOSURE	L	Ordnance Survey Land-Line (various scales)
235	5.3	ag	ALLOTMENTS	L	Ordnance Survey Land-Line (various scales)
236	12.2	te	POST 1950'S ENCLOSURE	L	Ordnance Survey Land-Line (various scales)
237	12.2	te	POST 1950'S ENCLOSURE	L	Ordnance Survey Land-Line (various scales)
238	7.3	wr	WATER RESERVOIR	L	Ordnance Survey Land-Line (various scales)
239	12.2	te	POST 1950'S ENCLOSURE	L	Ordnance Survey Land-Line (various scales)
240	12.2	te	POST 1950'S ENCLOSURE	L	Ordnance Survey Land-Line (various scales)
241	12.2	te	POST 1950'S ENCLOSURE	L	Ordnance Survey Land-Line (various scales)
242	12.2	te	POST 1950'S ENCLOSURE	L	Ordnance Survey Land-Line (various scales)
243	7.3	wr	WATER RESERVOIR	L	Ordnance Survey Land-Line (various scales)
244	14.1	mr	COMMUNICATIONS - MOTORWAYS, RAILWAYS	L	Ordnance Survey Land-Line (various scales)
245	12.2	te	POST 1950'S ENCLOSURE	L	Ordnance Survey Land-Line (various scales)
246	12.2	te	POST 1950'S ENCLOSURE	L	Ordnance Survey Land-Line (various scales)
247	12.2	te	POST 1950'S ENCLOSURE	L	Ordnance Survey Land-Line (various scales)
248	12.2	te	POST 1950'S ENCLOSURE	L	Ordnance Survey Land-Line (various scales)
249	12.2	te	POST 1950'S ENCLOSURE	L	Ordnance Survey Land-Line (various scales)
250	1.4	if	PRE-18TH CENTURY 'IRREGULAR' ENCLOSURE	O	Ordnance Survey 2nd Edition

REC_NO	HLA_CODE	CODE_C	DESC_CC	SOURCE_	DESC_SC
251	7.3	wr	WATER RESERVOIR	L	Ordnance Survey Land-Line (various scales)
252	12.2	te	POST 1950'S ENCLOSURE	L	Ordnance Survey Land-Line (various scales)
253	12.2	te	POST 1950'S ENCLOSURE	L	Ordnance Survey Land-Line (various scales)
254	1.4	if	PRE-18TH CENTURY 'IRREGULAR' ENCLOSURE	O	Ordnance Survey 2nd Edition
255	1.4	if	PRE-18TH CENTURY 'IRREGULAR' ENCLOSURE	O	Ordnance Survey 2nd Edition
256	1.4	if	PRE-18TH CENTURY 'IRREGULAR' ENCLOSURE	O	Ordnance Survey 2nd Edition
257	1.4	if	PRE-18TH CENTURY 'IRREGULAR' ENCLOSURE	O	Ordnance Survey 2nd Edition
258	1.4	if	PRE-18TH CENTURY 'IRREGULAR' ENCLOSURE	O	Ordnance Survey 2nd Edition
259	12.2	te	POST 1950'S ENCLOSURE	L	Ordnance Survey Land-Line (various scales)
260	12.2	te	POST 1950'S ENCLOSURE	L	Ordnance Survey Land-Line (various scales)
261	12.2	te	POST 1950'S ENCLOSURE	L	Ordnance Survey Land-Line (various scales)
262	12.2	te	POST 1950'S ENCLOSURE	L	Ordnance Survey Land-Line (various scales)
263	7.3	wr	WATER RESERVOIR	L	Ordnance Survey Land-Line (various scales)
264	12.2	te	POST 1950'S ENCLOSURE	L	Ordnance Survey Land-Line (various scales)
265	12.2	te	POST 1950'S ENCLOSURE	L	Ordnance Survey Land-Line (various scales)
266	11.1	ba	BUILT-UP AREAS - URBAN DEVELOPMENT	L	Ordnance Survey Land-Line (various scales)
267	12.2	te	POST 1950'S ENCLOSURE	L	Ordnance Survey Land-Line (various scales)
268	12.2	te	POST 1950'S ENCLOSURE	L	Ordnance Survey Land-Line (various scales)
269	12.2	te	POST 1950'S ENCLOSURE	L	Ordnance Survey Land-Line (various scales)
270	12.3	pr	'PRAIRIE FIELDS' WITH RELICT ELEMENTS - POST 1950'S BOUNDARY LOSS	L	Ordnance Survey Land-Line (various scales)
271	2.3	dr	DRAINED RECLAMATION - RECTILINEAR - 19thC/20thC	O	Ordnance Survey 2nd Edition

REC_NO	HLA_CODE	CODE_C	DESC_CC	SOURCE_	DESC_SC
272	12.2	te	POST 1950'S ENCLOSURE	L	Ordnance Survey Land-Line (various scales)
273	12.2	te	POST 1950'S ENCLOSURE	L	Ordnance Survey Land-Line (various scales)
274	2.3	dr	DRAINED RECLAMATION - RECTILINEAR - 19thC/20thC	O	Ordnance Survey 2nd Edition
275	2.3	dr	DRAINED RECLAMATION - RECTILINEAR - 19thC/20thC	O	Ordnance Survey 2nd Edition
276	12.2	te	POST 1950'S ENCLOSURE	L	Ordnance Survey Land-Line (various scales)
277	12.2	te	POST 1950'S ENCLOSURE	L	Ordnance Survey Land-Line (various scales)
278	12.2	te	POST 1950'S ENCLOSURE	L	Ordnance Survey Land-Line (various scales)
279	11.1	ba	BUILT-UP AREAS - URBAN DEVELOPMENT	L	Ordnance Survey Land-Line (various scales)
280	12.2	te	POST 1950'S ENCLOSURE	L	Ordnance Survey Land-Line (various scales)
281	12.2	te	POST 1950'S ENCLOSURE	L	Ordnance Survey Land-Line (various scales)
282	12.2	te	POST 1950'S ENCLOSURE	L	Ordnance Survey Land-Line (various scales)
283	11.1	ba	BUILT-UP AREAS - URBAN DEVELOPMENT	L	Ordnance Survey Land-Line (various scales)
284	2.3	dr	DRAINED RECLAMATION - RECTILINEAR - 19thC/20thC	O	Ordnance Survey 2nd Edition
285	11.2	he	HISTORIC EARTHWORK	O	Ordnance Survey 2nd Edition
286	12.3	pr	'PRAIRIE FIELDS' WITH RELICT ELEMENTS - POST 1950'S BOUNDARY LOSS	L	Ordnance Survey Land-Line (various scales)
287	2.3	dr	DRAINED RECLAMATION - RECTILINEAR - 19thC/20thC	O	Ordnance Survey 2nd Edition
288	12.1	pf	'PRAIRIE FIELDS' - POST 1950'S BOUNDARY LOSS	L	Ordnance Survey Land-Line (various scales)
289	2.3	dr	DRAINED RECLAMATION - RECTILINEAR - 19thC/20thC	O	Ordnance Survey 2nd Edition
290	2.3	dr	DRAINED RECLAMATION - RECTILINEAR - 19thC/20thC	O	Ordnance Survey 2nd Edition
291	2.3	dr	DRAINED RECLAMATION - RECTILINEAR - 19thC/20thC	O	Ordnance Survey 2nd Edition
292	12.1	pf	'PRAIRIE FIELDS' - POST 1950'S BOUNDARY LOSS	L	Ordnance Survey Land-Line (various scales)

REC_NO	HLA_CODE	CODE_C	DESC_CC	SOURCE_	DESC_SC
293	2.3	dr	DRAINED RECLAMATION - RECTILINEAR - 19thC/20thC	O	Ordnance Survey 2nd Edition
294	2.4	dc	DRAINED RECLAMATION - CURVILINEAR - PRE-18thC	O	Ordnance Survey 2nd Edition
295	12.1	pf	'PRAIRIE FIELDS' - POST 1950'S BOUNDARY LOSS	L	Ordnance Survey Land-Line (various scales)
296	2.3	dr	DRAINED RECLAMATION - RECTILINEAR - 19thC/20thC	O	Ordnance Survey 2nd Edition
297	2.3	dr	DRAINED RECLAMATION - RECTILINEAR - 19thC/20thC	O	Ordnance Survey 2nd Edition
298	2.3	dr	DRAINED RECLAMATION - RECTILINEAR - 19thC/20thC	O	Ordnance Survey 2nd Edition
299	12.1	pf	'PRAIRIE FIELDS' - POST 1950'S BOUNDARY LOSS	L	Ordnance Survey Land-Line (various scales)
300	2.3	dr	DRAINED RECLAMATION - RECTILINEAR - 19thC/20thC	O	Ordnance Survey 2nd Edition
301	2.3	dr	DRAINED RECLAMATION - RECTILINEAR - 19thC/20thC	O	Ordnance Survey 2nd Edition
302	2.3	dr	DRAINED RECLAMATION - RECTILINEAR - 19thC/20thC	O	Ordnance Survey 2nd Edition
303	11.1	ba	BUILT-UP AREAS - URBAN DEVELOPMENT	O	Ordnance Survey 2nd Edition
304	2.2	le	LATER ENCLOSURE - PIECEMEAL BY AGREEMENT	O	Ordnance Survey 2nd Edition
305	14.1	mr	COMMUNICATIONS - MOTORWAYS, RAILWAYS	L	Ordnance Survey Land-Line (various scales)
306	12.1	pf	'PRAIRIE FIELDS' - POST 1950'S BOUNDARY LOSS	L	Ordnance Survey Land-Line (various scales)
307	12.1	pf	'PRAIRIE FIELDS' - POST 1950'S BOUNDARY LOSS	L	Ordnance Survey Land-Line (various scales)
308	2.4	dc	DRAINED RECLAMATION - CURVILINEAR - PRE-18thC	O	Ordnance Survey 2nd Edition
309	12.1	pf	'PRAIRIE FIELDS' - POST 1950'S BOUNDARY LOSS	L	Ordnance Survey Land-Line (various scales)
310	2.4	dc	DRAINED RECLAMATION - CURVILINEAR - PRE-18thC	O	Ordnance Survey 2nd Edition
311	2.2	le	LATER ENCLOSURE - PIECEMEAL BY AGREEMENT	O	Ordnance Survey 2nd Edition
312	12.1	pf	'PRAIRIE FIELDS' - POST 1950'S BOUNDARY LOSS	L	Ordnance Survey Land-Line (various scales)
313	12.2	te	POST 1950'S ENCLOSURE	L	Ordnance Survey Land-Line (various scales)

REC_NO	HLA_CODE	CODE_C	DESC_CC	SOURCE_	DESC_SC
314	12.2	te	POST 1950'S ENCLOSURE	L	Ordnance Survey Land-Line (various scales)
315	14.1	mr	COMMUNICATIONS - MOTORWAYS, RAILWAYS	L	Ordnance Survey Land-Line (various scales)
316	2.4	dc	DRAINED RECLAMATION - CURVILINEAR - PRE-18thC	O	Ordnance Survey 2nd Edition
317	2.2	le	LATER ENCLOSURE - PIECEMEAL BY AGREEMENT	J	Ordnance Survey 1950s
318	2.3	dr	DRAINED RECLAMATION - RECTILINEAR - 19thC/20thC	O	Ordnance Survey 2nd Edition
319	2.3	dr	DRAINED RECLAMATION - RECTILINEAR - 19thC/20thC	O	Ordnance Survey 2nd Edition
320	2.3	dr	DRAINED RECLAMATION - RECTILINEAR - 19thC/20thC	O	Ordnance Survey 2nd Edition
321	2.3	dr	DRAINED RECLAMATION - RECTILINEAR - 19thC/20thC	O	Ordnance Survey 2nd Edition
322	2.3	dr	DRAINED RECLAMATION - RECTILINEAR - 19thC/20thC	O	Ordnance Survey 2nd Edition
323	2.3	dr	DRAINED RECLAMATION - RECTILINEAR - 19thC/20thC	O	Ordnance Survey 2nd Edition
324	2.4	dc	DRAINED RECLAMATION - CURVILINEAR - PRE-18thC	O	Ordnance Survey 2nd Edition
325	2.4	dc	DRAINED RECLAMATION - CURVILINEAR - PRE-18thC	O	Ordnance Survey 2nd Edition
326	14.2	ww	WATERWAY - MAJOR RIVER	L	Ordnance Survey Land-Line (various scales)
327	10.1	de	DISUSED MINERAL EXTRACTION	L	Ordnance Survey Land-Line (various scales)
328	14.1	mr	COMMUNICATIONS - MOTORWAYS, RAILWAYS	L	Ordnance Survey Land-Line (various scales)
329	11.1	ba	BUILT-UP AREAS - URBAN DEVELOPMENT	L	Ordnance Survey Land-Line (various scales)
330	11.1	ba	BUILT-UP AREAS - URBAN DEVELOPMENT	L	Ordnance Survey Land-Line (various scales)
331	11.1	ba	BUILT-UP AREAS - URBAN DEVELOPMENT	L	Ordnance Survey Land-Line (various scales)
332	12.2	te	POST 1950'S ENCLOSURE	L	Ordnance Survey Land-Line (various scales)
333	12.2	te	POST 1950'S ENCLOSURE	L	Ordnance Survey Land-Line (various scales)
334	12.2	te	POST 1950'S ENCLOSURE	L	Ordnance Survey Land-Line (various scales)

REC_NO	HLA_CODE	CODE_C	DESC_CC	SOURCE_	DESC_SC
335	12.2	te	POST 1950'S ENCLOSURE	L	Ordnance Survey Land-Line (various scales)
336	12.2	te	POST 1950'S ENCLOSURE	L	Ordnance Survey Land-Line (various scales)
337	14.1	mr	COMMUNICATIONS - MOTORWAYS, RAILWAYS	L	Ordnance Survey Land-Line (various scales)
338	11.1	ba	BUILT-UP AREAS - URBAN DEVELOPMENT	L	Ordnance Survey Land-Line (various scales)
339	11.1	ba	BUILT-UP AREAS - URBAN DEVELOPMENT	L	Ordnance Survey Land-Line (various scales)
340	8.3	tl	20TH CENTURY LEISURE	L	Ordnance Survey Land-Line (various scales)
341	1.4	if	PRE-18TH CENTURY 'IRREGULAR' ENCLOSURE	O	Ordnance Survey 2nd Edition
342	1.4	if	PRE-18TH CENTURY 'IRREGULAR' ENCLOSURE	O	Ordnance Survey 2nd Edition
343	11.1	ba	BUILT-UP AREAS - URBAN DEVELOPMENT	L	Ordnance Survey Land-Line (various scales)
344	11.1	ba	BUILT-UP AREAS - URBAN DEVELOPMENT	L	Ordnance Survey Land-Line (various scales)
345	8.3	tl	20TH CENTURY LEISURE	L	Ordnance Survey Land-Line (various scales)
346	8.3	tl	20TH CENTURY LEISURE	L	Ordnance Survey Land-Line (various scales)
347	8.3	tl	20TH CENTURY LEISURE	L	Ordnance Survey Land-Line (various scales)
348	11.1	ba	BUILT-UP AREAS - URBAN DEVELOPMENT	L	Ordnance Survey Land-Line (various scales)
349	11.1	ba	BUILT-UP AREAS - URBAN DEVELOPMENT	L	Ordnance Survey Land-Line (various scales)
350	11.1	ba	BUILT-UP AREAS - URBAN DEVELOPMENT	L	Ordnance Survey Land-Line (various scales)
351	11.1	ba	BUILT-UP AREAS - URBAN DEVELOPMENT	L	Ordnance Survey Land-Line (various scales)
352	8.1	pp	FORMAL POST-MEDIEVAL PARKLAND	O	Ordnance Survey 2nd Edition
353	8.3	tl	20TH CENTURY LEISURE	L	Ordnance Survey Land-Line (various scales)
354	11.1	ba	BUILT-UP AREAS - URBAN DEVELOPMENT	L	Ordnance Survey Land-Line (various scales)
356	8.3	tl	20TH CENTURY LEISURE	L	Ordnance Survey Land-Line (various scales)

REC_NO	HLA_CODE	CODE_C	DESC_CC	SOURCE_	DESC_SC
357	11.1	ba	BUILT-UP AREAS - URBAN DEVELOPMENT	L	Ordnance Survey Land-Line (various scales)
358	12.2	te	POST 1950'S ENCLOSURE	L	Ordnance Survey Land-Line (various scales)
359	7.3	wr	WATER RESERVOIR	O	Ordnance Survey 2nd Edition
360	4.2	wp	19TH-20TH CENTURY WOODLAND PLANTATION	O	Ordnance Survey 2nd Edition
361	7.3	wr	WATER RESERVOIR	O	Ordnance Survey 2nd Edition
362	11.1	ba	BUILT-UP AREAS - URBAN DEVELOPMENT	L	Ordnance Survey Land-Line (various scales)
363	4.2	wp	19TH-20TH CENTURY WOODLAND PLANTATION	O	Ordnance Survey 2nd Edition
364	7.3	wr	WATER RESERVOIR	O	Ordnance Survey 2nd Edition
365	7.3	wr	WATER RESERVOIR	O	Ordnance Survey 2nd Edition
366	11.1	ba	BUILT-UP AREAS - URBAN DEVELOPMENT	L	Ordnance Survey Land-Line (various scales)
367	11.1	ba	BUILT-UP AREAS - URBAN DEVELOPMENT	L	Ordnance Survey Land-Line (various scales)
368	11.1	ba	BUILT-UP AREAS - URBAN DEVELOPMENT	L	Ordnance Survey Land-Line (various scales)
369	7.3	wr	WATER RESERVOIR	O	Ordnance Survey 2nd Edition
370	4.2	wp	19TH-20TH CENTURY WOODLAND PLANTATION	O	Ordnance Survey 2nd Edition
371	4.2	wp	19TH-20TH CENTURY WOODLAND PLANTATION	O	Ordnance Survey 2nd Edition
372	4.2	wp	19TH-20TH CENTURY WOODLAND PLANTATION	O	Ordnance Survey 2nd Edition
373	11.1	ba	BUILT-UP AREAS - URBAN DEVELOPMENT	L	Ordnance Survey Land-Line (various scales)
374	11.1	ba	BUILT-UP AREAS - URBAN DEVELOPMENT	L	Ordnance Survey Land-Line (various scales)
375	7.3	wr	WATER RESERVOIR	O	Ordnance Survey 2nd Edition
376	7.3	wr	WATER RESERVOIR	O	Ordnance Survey 2nd Edition
377	7.3	wr	WATER RESERVOIR	O	Ordnance Survey 2nd Edition

REC_NO	HLA_CODE	CODE_C	DESC_CC	SOURCE_	DESC_SC
378	4.2	wp	19TH-20TH CENTURY WOODLAND PLANTATION	O	Ordnance Survey 2nd Edition
379	4.2	wp	19TH-20TH CENTURY WOODLAND PLANTATION	O	Ordnance Survey 2nd Edition
380	8.4	dp	MEDIEVAL DEER PARK	L	Ordnance Survey Land-Line (various scales)
381	4.2	wp	19TH-20TH CENTURY WOODLAND PLANTATION	O	Ordnance Survey 2nd Edition
382	11.1	ba	BUILT-UP AREAS - URBAN DEVELOPMENT	L	Ordnance Survey Land-Line (various scales)
383	4.2	wp	19TH-20TH CENTURY WOODLAND PLANTATION	O	Ordnance Survey 2nd Edition
384	2.1	pe	FORMAL PARLIAMENTARY STYLE- 18TH CENTURY AND LATER ENCLOSURE	H	David Hall's Ancient Field Survey 1999
385	4.2	wp	19TH-20TH CENTURY WOODLAND PLANTATION	O	Ordnance Survey 2nd Edition
386	4.2	wp	19TH-20TH CENTURY WOODLAND PLANTATION	O	Ordnance Survey 2nd Edition
387	11.1	ba	BUILT-UP AREAS - URBAN DEVELOPMENT	L	Ordnance Survey Land-Line (various scales)
388	4.1	aw	ANCIENT WOODLAND	O	Ordnance Survey 2nd Edition
389	2.1	pe	FORMAL PARLIAMENTARY STYLE- 18TH CENTURY AND LATER ENCLOSURE	H	David Hall's Ancient Field Survey 1999
390	12.2	te	POST 1950'S ENCLOSURE	L	Ordnance Survey Land-Line (various scales)
391	2.1	pe	FORMAL PARLIAMENTARY STYLE- 18TH CENTURY AND LATER ENCLOSURE	H	David Hall's Ancient Field Survey 1999
392	2.1	pe	FORMAL PARLIAMENTARY STYLE- 18TH CENTURY AND LATER ENCLOSURE	H	David Hall's Ancient Field Survey 1999
393	12.3	pr	'PRAIRIE FIELDS' WITH RELICT ELEMENTS - POST 1950'S BOUNDARY LOSS	L	Ordnance Survey Land-Line (various scales)
394	11.1	ba	BUILT-UP AREAS - URBAN DEVELOPMENT	L	Ordnance Survey Land-Line (various scales)
395	2.1	pe	FORMAL PARLIAMENTARY STYLE- 18TH CENTURY AND LATER ENCLOSURE	H	David Hall's Ancient Field Survey 1999
396	2.1	pe	FORMAL PARLIAMENTARY STYLE- 18TH CENTURY AND LATER ENCLOSURE	H	David Hall's Ancient Field Survey 1999
397	2.1	pe	FORMAL PARLIAMENTARY STYLE- 18TH CENTURY AND LATER ENCLOSURE	H	David Hall's Ancient Field Survey 1999
398	12.3	pr	'PRAIRIE FIELDS' WITH RELICT ELEMENTS - POST 1950'S BOUNDARY LOSS	L	Ordnance Survey Land-Line (various scales)

REC_NO	HLA_CODE	CODE_C	DESC_CC	SOURCE_	DESC_SC
399	2.1	pe	FORMAL PARLIAMENTARY STYLE- 18TH CENTURY AND LATER ENCLOSURE	H	David Hall's Ancient Field Survey 1999
400	11.1	ba	BUILT-UP AREAS - URBAN DEVELOPMENT	O	Ordnance Survey 2nd Edition
401	11.1	ba	BUILT-UP AREAS - URBAN DEVELOPMENT	L	Ordnance Survey Land-Line (various scales)
402	12.1	pf	'PRAIRIE FIELDS' - POST 1950'S BOUNDARY LOSS	L	Ordnance Survey Land-Line (various scales)
403	2.1	pe	FORMAL PARLIAMENTARY STYLE- 18TH CENTURY AND LATER ENCLOSURE	H	David Hall's Ancient Field Survey 1999
404	2.1	pe	FORMAL PARLIAMENTARY STYLE- 18TH CENTURY AND LATER ENCLOSURE	H	David Hall's Ancient Field Survey 1999
405	2.1	pe	FORMAL PARLIAMENTARY STYLE- 18TH CENTURY AND LATER ENCLOSURE	H	David Hall's Ancient Field Survey 1999
406	2.1	pe	FORMAL PARLIAMENTARY STYLE- 18TH CENTURY AND LATER ENCLOSURE	H	David Hall's Ancient Field Survey 1999
407	4.2	wp	19TH-20TH CENTURY WOODLAND PLANTATION	J	Ordnance Survey 1950s
408	2.2	le	LATER ENCLOSURE - PIECEMEAL BY AGREEMENT	J	Ordnance Survey 1950s
409	1.4	if	PRE-18TH CENTURY 'IRREGULAR' ENCLOSURE	O	Ordnance Survey 2nd Edition
410	1.4	if	PRE-18TH CENTURY 'IRREGULAR' ENCLOSURE	O	Ordnance Survey 2nd Edition
411	2.2	le	LATER ENCLOSURE - PIECEMEAL BY AGREEMENT	J	Ordnance Survey 1950s
412	11.1	ba	BUILT-UP AREAS - URBAN DEVELOPMENT	L	Ordnance Survey Land-Line (various scales)
413	1.4	if	PRE-18TH CENTURY 'IRREGULAR' ENCLOSURE	O	Ordnance Survey 2nd Edition
414	12.1	pf	'PRAIRIE FIELDS' - POST 1950'S BOUNDARY LOSS	L	Ordnance Survey Land-Line (various scales)
415	12.2	te	POST 1950'S ENCLOSURE	L	Ordnance Survey Land-Line (various scales)
416	12.2	te	POST 1950'S ENCLOSURE	L	Ordnance Survey Land-Line (various scales)
417	12.2	te	POST 1950'S ENCLOSURE	L	Ordnance Survey Land-Line (various scales)
418	12.2	te	POST 1950'S ENCLOSURE	L	Ordnance Survey Land-Line (various scales)
419	2.1	pe	FORMAL PARLIAMENTARY STYLE- 18TH CENTURY AND LATER ENCLOSURE	H	David Hall's Ancient Field Survey 1999

REC_NO	HLA_CODE	CODE_C	DESC_CC	SOURCE_	DESC_SC
420	2.1	pe	FORMAL PARLIAMENTARY STYLE- 18TH CENTURY AND LATER ENCLOSURE	H	David Hall's Ancient Field Survey 1999
421	2.1	pe	FORMAL PARLIAMENTARY STYLE- 18TH CENTURY AND LATER ENCLOSURE	H	David Hall's Ancient Field Survey 1999
422	2.1	pe	FORMAL PARLIAMENTARY STYLE- 18TH CENTURY AND LATER ENCLOSURE	H	David Hall's Ancient Field Survey 1999
423	12.1	pf	'PRAIRIE FIELDS' - POST 1950'S BOUNDARY LOSS	L	Ordnance Survey Land-Line (various scales)
424	12.1	pf	'PRAIRIE FIELDS' - POST 1950'S BOUNDARY LOSS	L	Ordnance Survey Land-Line (various scales)
425	12.1	pf	'PRAIRIE FIELDS' - POST 1950'S BOUNDARY LOSS	L	Ordnance Survey Land-Line (various scales)
426	2.1	pe	FORMAL PARLIAMENTARY STYLE- 18TH CENTURY AND LATER ENCLOSURE	H	David Hall's Ancient Field Survey 1999
427	2.1	pe	FORMAL PARLIAMENTARY STYLE- 18TH CENTURY AND LATER ENCLOSURE	H	David Hall's Ancient Field Survey 1999
428	12.1	pf	'PRAIRIE FIELDS' - POST 1950'S BOUNDARY LOSS	L	Ordnance Survey Land-Line (various scales)
429	2.1	pe	FORMAL PARLIAMENTARY STYLE- 18TH CENTURY AND LATER ENCLOSURE	H	David Hall's Ancient Field Survey 1999
430	2.1	pe	FORMAL PARLIAMENTARY STYLE- 18TH CENTURY AND LATER ENCLOSURE	H	David Hall's Ancient Field Survey 1999
431	2.1	pe	FORMAL PARLIAMENTARY STYLE- 18TH CENTURY AND LATER ENCLOSURE	H	David Hall's Ancient Field Survey 1999
432	2.1	pe	FORMAL PARLIAMENTARY STYLE- 18TH CENTURY AND LATER ENCLOSURE	H	David Hall's Ancient Field Survey 1999
433	2.1	pe	FORMAL PARLIAMENTARY STYLE- 18TH CENTURY AND LATER ENCLOSURE	H	David Hall's Ancient Field Survey 1999
434	12.1	pf	'PRAIRIE FIELDS' - POST 1950'S BOUNDARY LOSS	L	Ordnance Survey Land-Line (various scales)
435	12.1	pf	'PRAIRIE FIELDS' - POST 1950'S BOUNDARY LOSS	L	Ordnance Survey Land-Line (various scales)
436	12.1	pf	'PRAIRIE FIELDS' - POST 1950'S BOUNDARY LOSS	L	Ordnance Survey Land-Line (various scales)
437	2.1	pe	FORMAL PARLIAMENTARY STYLE- 18TH CENTURY AND LATER ENCLOSURE	H	David Hall's Ancient Field Survey 1999
438	12.1	pf	'PRAIRIE FIELDS' - POST 1950'S BOUNDARY LOSS	L	Ordnance Survey Land-Line (various scales)
439	2.1	pe	FORMAL PARLIAMENTARY STYLE- 18TH CENTURY AND LATER ENCLOSURE	H	David Hall's Ancient Field Survey 1999
440	2.1	pe	FORMAL PARLIAMENTARY STYLE- 18TH CENTURY AND LATER ENCLOSURE	H	David Hall's Ancient Field Survey 1999

REC_NO	HLA_CODE	CODE_C	DESC_CC	SOURCE_	DESC_SC
441	2.1	pe	FORMAL PARLIAMENTARY STYLE- 18TH CENTURY AND LATER ENCLOSURE	H	David Hall's Ancient Field Survey 1999
442	2.1	pe	FORMAL PARLIAMENTARY STYLE- 18TH CENTURY AND LATER ENCLOSURE	H	David Hall's Ancient Field Survey 1999
443	2.1	pe	FORMAL PARLIAMENTARY STYLE- 18TH CENTURY AND LATER ENCLOSURE	H	David Hall's Ancient Field Survey 1999
444	1.4	if	PRE-18TH CENTURY 'IRREGULAR' ENCLOSURE	O	Ordnance Survey 2nd Edition
445	11.1	ba	BUILT-UP AREAS - URBAN DEVELOPMENT	L	Ordnance Survey Land-Line (various scales)
446	12.3	pr	'PRAIRIE FIELDS' WITH RELICT ELEMENTS - POST 1950'S BOUNDARY LOSS	L	Ordnance Survey Land-Line (various scales)
447	12.2	te	POST 1950'S ENCLOSURE	L	Ordnance Survey Land-Line (various scales)
448	12.2	te	POST 1950'S ENCLOSURE	L	Ordnance Survey Land-Line (various scales)
449	12.2	te	POST 1950'S ENCLOSURE	L	Ordnance Survey Land-Line (various scales)
450	12.2	te	POST 1950'S ENCLOSURE	L	Ordnance Survey Land-Line (various scales)
451	4.1	aw	ANCIENT WOODLAND	O	Ordnance Survey 2nd Edition
452	12.1	pf	'PRAIRIE FIELDS' - POST 1950'S BOUNDARY LOSS	L	Ordnance Survey Land-Line (various scales)
453	11.1	ba	BUILT-UP AREAS - URBAN DEVELOPMENT	L	Ordnance Survey Land-Line (various scales)
454	12.2	te	POST 1950'S ENCLOSURE	L	Ordnance Survey Land-Line (various scales)
455	12.1	pf	'PRAIRIE FIELDS' - POST 1950'S BOUNDARY LOSS	L	Ordnance Survey Land-Line (various scales)
456	2.2	le	LATER ENCLOSURE - PIECEMEAL BY AGREEMENT	J	Ordnance Survey 1950s
457	2.2	le	LATER ENCLOSURE - PIECEMEAL BY AGREEMENT	J	Ordnance Survey 1950s
458	12.1	pf	'PRAIRIE FIELDS' - POST 1950'S BOUNDARY LOSS	L	Ordnance Survey Land-Line (various scales)
459	1.4	if	PRE-18TH CENTURY 'IRREGULAR' ENCLOSURE	H	David Hall's Ancient Field Survey 1999
460	1.4	if	PRE-18TH CENTURY 'IRREGULAR' ENCLOSURE	O	Ordnance Survey 2nd Edition
461	12.2	te	POST 1950'S ENCLOSURE	L	Ordnance Survey Land-Line (various scales)

REC_NO	HLA_CODE	CODE_C	DESC_CC	SOURCE_	DESC_SC
462	12.2	te	POST 1950'S ENCLOSURE	L	Ordnance Survey Land-Line (various scales)
463	4.1	aw	ANCIENT WOODLAND	O	Ordnance Survey 2nd Edition
464	2.1	pe	FORMAL PARLIAMENTARY STYLE- 18TH CENTURY AND LATER ENCLOSURE	H	David Hall's Ancient Field Survey 1999
465	1.4	if	PRE-18TH CENTURY 'IRREGULAR' ENCLOSURE	H	David Hall's Ancient Field Survey 1999
466	4.1	aw	ANCIENT WOODLAND	O	Ordnance Survey 2nd Edition
467	1.4	if	PRE-18TH CENTURY 'IRREGULAR' ENCLOSURE	O	Ordnance Survey 2nd Edition
468	2.2	le	LATER ENCLOSURE - PIECEMEAL BY AGREEMENT	J	Ordnance Survey 1950s
469	2.2	le	LATER ENCLOSURE - PIECEMEAL BY AGREEMENT	J	Ordnance Survey 1950s
470	2.2	le	LATER ENCLOSURE - PIECEMEAL BY AGREEMENT	J	Ordnance Survey 1950s
471	11.1	ba	BUILT-UP AREAS - URBAN DEVELOPMENT	L	Ordnance Survey Land-Line (various scales)
472	4.1	aw	ANCIENT WOODLAND	O	Ordnance Survey 2nd Edition
473	2.1	pe	FORMAL PARLIAMENTARY STYLE- 18TH CENTURY AND LATER ENCLOSURE	H	David Hall's Ancient Field Survey 1999
474	2.1	pe	FORMAL PARLIAMENTARY STYLE- 18TH CENTURY AND LATER ENCLOSURE	H	David Hall's Ancient Field Survey 1999
475	2.2	le	LATER ENCLOSURE - PIECEMEAL BY AGREEMENT	J	Ordnance Survey 1950s
476	12.1	pf	'PRAIRIE FIELDS' - POST 1950'S BOUNDARY LOSS	L	Ordnance Survey Land-Line (various scales)
477	12.2	te	POST 1950'S ENCLOSURE	L	Ordnance Survey Land-Line (various scales)
478	12.2	te	POST 1950'S ENCLOSURE	L	Ordnance Survey Land-Line (various scales)
479	7.3	wr	WATER RESERVOIR	O	Ordnance Survey 2nd Edition
480	12.2	te	POST 1950'S ENCLOSURE	L	Ordnance Survey Land-Line (various scales)
481	12.2	te	POST 1950'S ENCLOSURE	L	Ordnance Survey Land-Line (various scales)
482	12.3	pr	'PRAIRIE FIELDS' WITH RELICT ELEMENTS - POST 1950'S BOUNDARY LOSS	L	Ordnance Survey Land-Line (various scales)

REC_NO	HLA_CODE	CODE_C	DESC_CC	SOURCE_	DESC_SC
483	4.1	aw	ANCIENT WOODLAND	O	Ordnance Survey 2nd Edition
484	12.3	pr	'PRAIRIE FIELDS' WITH RELICT ELEMENTS - POST 1950'S BOUNDARY LOSS	L	Ordnance Survey Land-Line (various scales)
485	1.4	if	PRE-18TH CENTURY 'IRREGULAR' ENCLOSURE	O	Ordnance Survey 2nd Edition
486	12.1	pf	'PRAIRIE FIELDS' - POST 1950'S BOUNDARY LOSS	L	Ordnance Survey Land-Line (various scales)
487	2.1	pe	FORMAL PARLIAMENTARY STYLE- 18TH CENTURY AND LATER ENCLOSURE	H	David Hall's Ancient Field Survey 1999
488	1.4	if	PRE-18TH CENTURY 'IRREGULAR' ENCLOSURE	H	David Hall's Ancient Field Survey 1999
489	4.1	aw	ANCIENT WOODLAND	O	Ordnance Survey 2nd Edition
490	1.4	if	PRE-18TH CENTURY 'IRREGULAR' ENCLOSURE	O	Ordnance Survey 2nd Edition
491	4.1	aw	ANCIENT WOODLAND	O	Ordnance Survey 2nd Edition
492	4.1	aw	ANCIENT WOODLAND	O	Ordnance Survey 2nd Edition
493	12.1	pf	'PRAIRIE FIELDS' - POST 1950'S BOUNDARY LOSS	L	Ordnance Survey Land-Line (various scales)
494	1.4	if	PRE-18TH CENTURY 'IRREGULAR' ENCLOSURE	H	David Hall's Ancient Field Survey 1999
495	1.4	if	PRE-18TH CENTURY 'IRREGULAR' ENCLOSURE	O	Ordnance Survey 2nd Edition
496	12.1	pf	'PRAIRIE FIELDS' - POST 1950'S BOUNDARY LOSS	L	Ordnance Survey Land-Line (various scales)
497	2.2	le	LATER ENCLOSURE - PIECEMEAL BY AGREEMENT	O	Ordnance Survey 2nd Edition
498	2.2	le	LATER ENCLOSURE - PIECEMEAL BY AGREEMENT	O	Ordnance Survey 2nd Edition
499	2.2	le	LATER ENCLOSURE - PIECEMEAL BY AGREEMENT	O	Ordnance Survey 2nd Edition
500	2.2	le	LATER ENCLOSURE - PIECEMEAL BY AGREEMENT	O	Ordnance Survey 2nd Edition
501	12.2	te	POST 1950'S ENCLOSURE	L	Ordnance Survey Land-Line (various scales)
502	12.2	te	POST 1950'S ENCLOSURE	L	Ordnance Survey Land-Line (various scales)
503	12.2	te	POST 1950'S ENCLOSURE	L	Ordnance Survey Land-Line (various scales)

REC_NO	HLA_CODE	CODE_C	DESC_CC	SOURCE_	DESC_SC
504	11.1	ba	BUILT-UP AREAS - URBAN DEVELOPMENT	L	Ordnance Survey Land-Line (various scales)
505	12.2	te	POST 1950'S ENCLOSURE	L	Ordnance Survey Land-Line (various scales)
506	12.2	te	POST 1950'S ENCLOSURE	L	Ordnance Survey Land-Line (various scales)
507	2.2	le	LATER ENCLOSURE - PIECEMEAL BY AGREEMENT	O	Ordnance Survey 2nd Edition
508	2.2	le	LATER ENCLOSURE - PIECEMEAL BY AGREEMENT	O	Ordnance Survey 2nd Edition
509	2.1	pe	FORMAL PARLIAMENTARY STYLE- 18TH CENTURY AND LATER ENCLOSURE	H	David Hall's Ancient Field Survey 1999
510	1.4	if	PRE-18TH CENTURY 'IRREGULAR' ENCLOSURE	H	David Hall's Ancient Field Survey 1999
511	4.1	aw	ANCIENT WOODLAND	O	Ordnance Survey 2nd Edition
512	12.1	pf	'PRAIRIE FIELDS' - POST 1950'S BOUNDARY LOSS	L	Ordnance Survey Land-Line (various scales)
513	12.1	pf	'PRAIRIE FIELDS' - POST 1950'S BOUNDARY LOSS	L	Ordnance Survey Land-Line (various scales)
514	12.1	pf	'PRAIRIE FIELDS' - POST 1950'S BOUNDARY LOSS	L	Ordnance Survey Land-Line (various scales)
515	1.4	if	PRE-18TH CENTURY 'IRREGULAR' ENCLOSURE	H	David Hall's Ancient Field Survey 1999
516	4.1	aw	ANCIENT WOODLAND	O	Ordnance Survey 2nd Edition
517	2.1	pe	FORMAL PARLIAMENTARY STYLE- 18TH CENTURY AND LATER ENCLOSURE	H	David Hall's Ancient Field Survey 1999
518	7.2	mp	ENCLOSED MEADOW PASTURE	H	David Hall's Ancient Field Survey 1999
519	7.2	mp	ENCLOSED MEADOW PASTURE	H	David Hall's Ancient Field Survey 1999
520	11.1	ba	BUILT-UP AREAS - URBAN DEVELOPMENT	O	Ordnance Survey 2nd Edition
521	12.1	pf	'PRAIRIE FIELDS' - POST 1950'S BOUNDARY LOSS	L	Ordnance Survey Land-Line (various scales)
522	12.1	pf	'PRAIRIE FIELDS' - POST 1950'S BOUNDARY LOSS	L	Ordnance Survey Land-Line (various scales)
523	2.1	pe	FORMAL PARLIAMENTARY STYLE- 18TH CENTURY AND LATER ENCLOSURE	H	David Hall's Ancient Field Survey 1999
524	12.1	pf	'PRAIRIE FIELDS' - POST 1950'S BOUNDARY LOSS	L	Ordnance Survey Land-Line (various scales)

REC_NO	HLA_CODE	CODE_C	DESC_CC	SOURCE_	DESC_SC
525	2.1	pe	FORMAL PARLIAMENTARY STYLE- 18TH CENTURY AND LATER ENCLOSURE	H	David Hall's Ancient Field Survey 1999
526	2.1	pe	FORMAL PARLIAMENTARY STYLE- 18TH CENTURY AND LATER ENCLOSURE	H	David Hall's Ancient Field Survey 1999
527	12.2	te	POST 1950'S ENCLOSURE	L	Ordnance Survey Land-Line (various scales)
528	12.2	te	POST 1950'S ENCLOSURE	L	Ordnance Survey Land-Line (various scales)
529	12.2	te	POST 1950'S ENCLOSURE	L	Ordnance Survey Land-Line (various scales)
530	12.1	pf	'PRAIRIE FIELDS' - POST 1950'S BOUNDARY LOSS	L	Ordnance Survey Land-Line (various scales)
531	12.2	te	POST 1950'S ENCLOSURE	L	Ordnance Survey Land-Line (various scales)
532	11.1	ba	BUILT-UP AREAS - URBAN DEVELOPMENT	L	Ordnance Survey Land-Line (various scales)
533	12.2	te	POST 1950'S ENCLOSURE	L	Ordnance Survey Land-Line (various scales)
534	11.1	ba	BUILT-UP AREAS - URBAN DEVELOPMENT	L	Ordnance Survey Land-Line (various scales)
535	12.2	te	POST 1950'S ENCLOSURE	L	Ordnance Survey Land-Line (various scales)
536	11.1	ba	BUILT-UP AREAS - URBAN DEVELOPMENT	L	Ordnance Survey Land-Line (various scales)
537	12.1	pf	'PRAIRIE FIELDS' - POST 1950'S BOUNDARY LOSS	L	Ordnance Survey Land-Line (various scales)
538	12.3	pr	'PRAIRIE FIELDS' WITH RELICT ELEMENTS - POST 1950'S BOUNDARY LOSS	L	Ordnance Survey Land-Line (various scales)
539	2.1	pe	FORMAL PARLIAMENTARY STYLE- 18TH CENTURY AND LATER ENCLOSURE	O	Ordnance Survey 2nd Edition
540	12.1	pf	'PRAIRIE FIELDS' - POST 1950'S BOUNDARY LOSS	L	Ordnance Survey Land-Line (various scales)
541	11.1	ba	BUILT-UP AREAS - URBAN DEVELOPMENT	L	Ordnance Survey Land-Line (various scales)
542	1.4	if	PRE-18TH CENTURY 'IRREGULAR' ENCLOSURE	O	Ordnance Survey 2nd Edition
543	12.1	pf	'PRAIRIE FIELDS' - POST 1950'S BOUNDARY LOSS	L	Ordnance Survey Land-Line (various scales)
544	12.3	pr	'PRAIRIE FIELDS' WITH RELICT ELEMENTS - POST 1950'S BOUNDARY LOSS	L	Ordnance Survey Land-Line (various scales)
545	12.1	pf	'PRAIRIE FIELDS' - POST 1950'S BOUNDARY LOSS	L	Ordnance Survey Land-Line (various scales)

REC_NO	HLA_CODE	CODE_C	DESC_CC	SOURCE_	DESC_SC
546	2.2	le	LATER ENCLOSURE - PIECEMEAL BY AGREEMENT	J	Ordnance Survey 1950s
547	2.2	le	LATER ENCLOSURE - PIECEMEAL BY AGREEMENT	J	Ordnance Survey 1950s
548	12.2	te	POST 1950'S ENCLOSURE	L	Ordnance Survey Land-Line (various scales)
549	12.2	te	POST 1950'S ENCLOSURE	L	Ordnance Survey Land-Line (various scales)
550	12.2	te	POST 1950'S ENCLOSURE	L	Ordnance Survey Land-Line (various scales)
551	11.1	ba	BUILT-UP AREAS - URBAN DEVELOPMENT	L	Ordnance Survey Land-Line (various scales)
552	12.2	te	POST 1950'S ENCLOSURE	L	Ordnance Survey Land-Line (various scales)
553	12.2	te	POST 1950'S ENCLOSURE	L	Ordnance Survey Land-Line (various scales)
554	12.2	te	POST 1950'S ENCLOSURE	L	Ordnance Survey Land-Line (various scales)
555	12.2	te	POST 1950'S ENCLOSURE	L	Ordnance Survey Land-Line (various scales)
556	12.2	te	POST 1950'S ENCLOSURE	L	Ordnance Survey Land-Line (various scales)
557	12.2	te	POST 1950'S ENCLOSURE	L	Ordnance Survey Land-Line (various scales)
558	12.2	te	POST 1950'S ENCLOSURE	L	Ordnance Survey Land-Line (various scales)
559	12.2	te	POST 1950'S ENCLOSURE	L	Ordnance Survey Land-Line (various scales)
560	12.2	te	POST 1950'S ENCLOSURE	L	Ordnance Survey Land-Line (various scales)
561	1.4	if	PRE-18TH CENTURY 'IRREGULAR' ENCLOSURE	O	Ordnance Survey 2nd Edition
562	1.4	if	PRE-18TH CENTURY 'IRREGULAR' ENCLOSURE	O	Ordnance Survey 2nd Edition
563	12.1	pf	'PRAIRIE FIELDS' - POST 1950'S BOUNDARY LOSS	L	Ordnance Survey Land-Line (various scales)
564	2.1	pe	FORMAL PARLIAMENTARY STYLE- 18TH CENTURY AND LATER ENCLOSURE	H	David Hall's Ancient Field Survey 1999
565	12.1	pf	'PRAIRIE FIELDS' - POST 1950'S BOUNDARY LOSS	L	Ordnance Survey Land-Line (various scales)
566	12.1	pf	'PRAIRIE FIELDS' - POST 1950'S BOUNDARY LOSS	L	Ordnance Survey Land-Line (various scales)

REC_NO	HLA_CODE	CODE_C	DESC_CC	SOURCE_	DESC_SC
567	12.1	pf	'PRAIRIE FIELDS' - POST 1950'S BOUNDARY LOSS	L	Ordnance Survey Land-Line (various scales)
568	12.2	te	POST 1950'S ENCLOSURE	L	Ordnance Survey Land-Line (various scales)
569	12.2	te	POST 1950'S ENCLOSURE	L	Ordnance Survey Land-Line (various scales)
570	10.1	de	DISUSED MINERAL EXTRACTION	L	Ordnance Survey Land-Line (various scales)
571	11.1	ba	BUILT-UP AREAS - URBAN DEVELOPMENT	L	Ordnance Survey Land-Line (various scales)
572	8.3	tl	20TH CENTURY LEISURE	L	Ordnance Survey Land-Line (various scales)
573	12.2	te	POST 1950'S ENCLOSURE	L	Ordnance Survey Land-Line (various scales)
574	2.2	le	LATER ENCLOSURE - PIECEMEAL BY AGREEMENT	J	Ordnance Survey 1950s
575	2.2	le	LATER ENCLOSURE - PIECEMEAL BY AGREEMENT	J	Ordnance Survey 1950s
576	1.4	if	PRE-18TH CENTURY 'IRREGULAR' ENCLOSURE	O	Ordnance Survey 2nd Edition
577	1.4	if	PRE-18TH CENTURY 'IRREGULAR' ENCLOSURE	O	Ordnance Survey 2nd Edition
578	7.6	wm	WATER MEADOW	O	Ordnance Survey 2nd Edition
579	12.3	pr	'PRAIRIE FIELDS' WITH RELICT ELEMENTS - POST 1950'S BOUNDARY LOSS	L	Ordnance Survey Land-Line (various scales)
580	11.1	ba	BUILT-UP AREAS - URBAN DEVELOPMENT	L	Ordnance Survey Land-Line (various scales)
581	1.4	if	PRE-18TH CENTURY 'IRREGULAR' ENCLOSURE	O	Ordnance Survey 2nd Edition
582	12.1	pf	'PRAIRIE FIELDS' - POST 1950'S BOUNDARY LOSS	L	Ordnance Survey Land-Line (various scales)
583	12.3	pr	'PRAIRIE FIELDS' WITH RELICT ELEMENTS - POST 1950'S BOUNDARY LOSS	L	Ordnance Survey Land-Line (various scales)
584	2.1	pe	FORMAL PARLIAMENTARY STYLE- 18TH CENTURY AND LATER ENCLOSURE	O	Ordnance Survey 2nd Edition
585	2.1	pe	FORMAL PARLIAMENTARY STYLE- 18TH CENTURY AND LATER ENCLOSURE	O	Ordnance Survey 2nd Edition
586	2.1	pe	FORMAL PARLIAMENTARY STYLE- 18TH CENTURY AND LATER ENCLOSURE	O	Ordnance Survey 2nd Edition
587	14.1	mr	COMMUNICATIONS - MOTORWAYS, RAILWAYS	O	Ordnance Survey 2nd Edition

REC_NO	HLA_CODE	CODE_C	DESC_CC	SOURCE_	DESC_SC
588	11.1	ba	BUILT-UP AREAS - URBAN DEVELOPMENT	L	Ordnance Survey Land-Line (various scales)
589	12.2	te	POST 1950'S ENCLOSURE	L	Ordnance Survey Land-Line (various scales)
590	12.2	te	POST 1950'S ENCLOSURE	L	Ordnance Survey Land-Line (various scales)
591	12.2	te	POST 1950'S ENCLOSURE	L	Ordnance Survey Land-Line (various scales)
592	12.2	te	POST 1950'S ENCLOSURE	L	Ordnance Survey Land-Line (various scales)
593	12.2	te	POST 1950'S ENCLOSURE	L	Ordnance Survey Land-Line (various scales)
594	7.6	wm	WATER MEADOW	O	Ordnance Survey 2nd Edition
595	4.1	aw	ANCIENT WOODLAND	O	Ordnance Survey 2nd Edition
596	1.4	if	PRE-18TH CENTURY 'IRREGULAR' ENCLOSURE	O	Ordnance Survey 2nd Edition
597	12.2	te	POST 1950'S ENCLOSURE	L	Ordnance Survey Land-Line (various scales)
598	12.2	te	POST 1950'S ENCLOSURE	L	Ordnance Survey Land-Line (various scales)
599	12.2	te	POST 1950'S ENCLOSURE	L	Ordnance Survey Land-Line (various scales)
600	12.2	te	POST 1950'S ENCLOSURE	L	Ordnance Survey Land-Line (various scales)
601	2.1	pe	FORMAL PARLIAMENTARY STYLE- 18TH CENTURY AND LATER ENCLOSURE	O	Ordnance Survey 2nd Edition
602	12.2	te	POST 1950'S ENCLOSURE	L	Ordnance Survey Land-Line (various scales)
603	2.1	pe	FORMAL PARLIAMENTARY STYLE- 18TH CENTURY AND LATER ENCLOSURE	O	Ordnance Survey 2nd Edition
604	12.1	pf	'PRAIRIE FIELDS' - POST 1950'S BOUNDARY LOSS	L	Ordnance Survey Land-Line (various scales)
605	10.2	me	MINERAL EXTRACTION	L	Ordnance Survey Land-Line (various scales)
606	12.2	te	POST 1950'S ENCLOSURE	L	Ordnance Survey Land-Line (various scales)
607	12.2	te	POST 1950'S ENCLOSURE	L	Ordnance Survey Land-Line (various scales)
608	12.1	pf	'PRAIRIE FIELDS' - POST 1950'S BOUNDARY LOSS	L	Ordnance Survey Land-Line (various scales)

REC_NO	HLA_CODE	CODE_C	DESC_CC	SOURCE_	DESC_SC
609	1.4	if	PRE-18TH CENTURY 'IRREGULAR' ENCLOSURE	O	Ordnance Survey 2nd Edition
610	2.2	le	LATER ENCLOSURE - PIECEMEAL BY AGREEMENT	J	Ordnance Survey 1950s
611	12.2	te	POST 1950'S ENCLOSURE	L	Ordnance Survey Land-Line (various scales)
612	12.1	pf	'PRAIRIE FIELDS' - POST 1950'S BOUNDARY LOSS	L	Ordnance Survey Land-Line (various scales)
613	12.2	te	POST 1950'S ENCLOSURE	L	Ordnance Survey Land-Line (various scales)
614	12.2	te	POST 1950'S ENCLOSURE	L	Ordnance Survey Land-Line (various scales)
615	12.2	te	POST 1950'S ENCLOSURE	L	Ordnance Survey Land-Line (various scales)
616	12.2	te	POST 1950'S ENCLOSURE	L	Ordnance Survey Land-Line (various scales)
617	11.1	ba	BUILT-UP AREAS - URBAN DEVELOPMENT	L	Ordnance Survey Land-Line (various scales)
618	12.2	te	POST 1950'S ENCLOSURE	L	Ordnance Survey Land-Line (various scales)
619	12.2	te	POST 1950'S ENCLOSURE	L	Ordnance Survey Land-Line (various scales)
620	12.1	pf	'PRAIRIE FIELDS' - POST 1950'S BOUNDARY LOSS	L	Ordnance Survey Land-Line (various scales)
621	12.2	te	POST 1950'S ENCLOSURE	L	Ordnance Survey Land-Line (various scales)
622	12.2	te	POST 1950'S ENCLOSURE	L	Ordnance Survey Land-Line (various scales)
623	12.2	te	POST 1950'S ENCLOSURE	L	Ordnance Survey Land-Line (various scales)
624	12.1	pf	'PRAIRIE FIELDS' - POST 1950'S BOUNDARY LOSS	L	Ordnance Survey Land-Line (various scales)
625	12.2	te	POST 1950'S ENCLOSURE	L	Ordnance Survey Land-Line (various scales)
626	12.2	te	POST 1950'S ENCLOSURE	L	Ordnance Survey Land-Line (various scales)
627	12.2	te	POST 1950'S ENCLOSURE	L	Ordnance Survey Land-Line (various scales)
628	12.2	te	POST 1950'S ENCLOSURE	L	Ordnance Survey Land-Line (various scales)
629	12.2	te	POST 1950'S ENCLOSURE	L	Ordnance Survey Land-Line (various scales)

REC_NO	HLA_CODE	CODE_C	DESC_CC	SOURCE_	DESC_SC
630	12.2	te	POST 1950'S ENCLOSURE	L	Ordnance Survey Land-Line (various scales)
631	12.2	te	POST 1950'S ENCLOSURE	L	Ordnance Survey Land-Line (various scales)
632	12.2	te	POST 1950'S ENCLOSURE	L	Ordnance Survey Land-Line (various scales)
633	12.3	pr	'PRAIRIE FIELDS' WITH RELICT ELEMENTS - POST 1950'S BOUNDARY LOSS	L	Ordnance Survey Land-Line (various scales)
634	2.1	pe	FORMAL PARLIAMENTARY STYLE- 18TH CENTURY AND LATER ENCLOSURE	O	Ordnance Survey 2nd Edition
635	2.1	pe	FORMAL PARLIAMENTARY STYLE- 18TH CENTURY AND LATER ENCLOSURE	O	Ordnance Survey 2nd Edition
636	12.1	pf	'PRAIRIE FIELDS' - POST 1950'S BOUNDARY LOSS	L	Ordnance Survey Land-Line (various scales)
637	7.6	wm	WATER MEADOW	O	Ordnance Survey 2nd Edition
638	7.6	wm	WATER MEADOW	O	Ordnance Survey 2nd Edition
639	7.6	wm	WATER MEADOW	O	Ordnance Survey 2nd Edition
640	12.2	te	POST 1950'S ENCLOSURE	L	Ordnance Survey Land-Line (various scales)
641	12.1	pf	'PRAIRIE FIELDS' - POST 1950'S BOUNDARY LOSS	L	Ordnance Survey Land-Line (various scales)
642	12.3	pr	'PRAIRIE FIELDS' WITH RELICT ELEMENTS - POST 1950'S BOUNDARY LOSS	L	Ordnance Survey Land-Line (various scales)
643	12.1	pf	'PRAIRIE FIELDS' - POST 1950'S BOUNDARY LOSS	L	Ordnance Survey Land-Line (various scales)
644	12.1	pf	'PRAIRIE FIELDS' - POST 1950'S BOUNDARY LOSS	L	Ordnance Survey Land-Line (various scales)
645	1.4	if	PRE-18TH CENTURY 'IRREGULAR' ENCLOSURE	O	Ordnance Survey 2nd Edition
646	1.4	if	PRE-18TH CENTURY 'IRREGULAR' ENCLOSURE	O	Ordnance Survey 2nd Edition
647	1.4	if	PRE-18TH CENTURY 'IRREGULAR' ENCLOSURE	O	Ordnance Survey 2nd Edition
648	12.1	pf	'PRAIRIE FIELDS' - POST 1950'S BOUNDARY LOSS	L	Ordnance Survey Land-Line (various scales)
649	7.6	wm	WATER MEADOW	O	Ordnance Survey 2nd Edition
650	1.4	if	PRE-18TH CENTURY 'IRREGULAR' ENCLOSURE	O	Ordnance Survey 2nd Edition

REC_NO	HLA_CODE	CODE_C	DESC_CC	SOURCE_	DESC_SC
651	12.1	pf	'PRAIRIE FIELDS' - POST 1950'S BOUNDARY LOSS	L	Ordnance Survey Land-Line (various scales)
652	12.1	pf	'PRAIRIE FIELDS' - POST 1950'S BOUNDARY LOSS	L	Ordnance Survey Land-Line (various scales)
653	12.1	pf	'PRAIRIE FIELDS' - POST 1950'S BOUNDARY LOSS	L	Ordnance Survey Land-Line (various scales)
654	12.2	te	POST 1950'S ENCLOSURE	L	Ordnance Survey Land-Line (various scales)
655	12.2	te	POST 1950'S ENCLOSURE	L	Ordnance Survey Land-Line (various scales)
656	12.2	te	POST 1950'S ENCLOSURE	L	Ordnance Survey Land-Line (various scales)
657	12.2	te	POST 1950'S ENCLOSURE	L	Ordnance Survey Land-Line (various scales)
658	12.2	te	POST 1950'S ENCLOSURE	L	Ordnance Survey Land-Line (various scales)
659	14.1	mr	COMMUNICATIONS - MOTORWAYS, RAILWAYS	O	Ordnance Survey 2nd Edition
660	12.2	te	POST 1950'S ENCLOSURE	L	Ordnance Survey Land-Line (various scales)
661	12.2	te	POST 1950'S ENCLOSURE	L	Ordnance Survey Land-Line (various scales)
662	12.1	pf	'PRAIRIE FIELDS' - POST 1950'S BOUNDARY LOSS	L	Ordnance Survey Land-Line (various scales)
663	12.2	te	POST 1950'S ENCLOSURE	L	Ordnance Survey Land-Line (various scales)
664	12.2	te	POST 1950'S ENCLOSURE	L	Ordnance Survey Land-Line (various scales)
665	12.2	te	POST 1950'S ENCLOSURE	L	Ordnance Survey Land-Line (various scales)
666	11.1	ba	BUILT-UP AREAS - URBAN DEVELOPMENT	L	Ordnance Survey Land-Line (various scales)
667	12.2	te	POST 1950'S ENCLOSURE	L	Ordnance Survey Land-Line (various scales)
668	12.2	te	POST 1950'S ENCLOSURE	L	Ordnance Survey Land-Line (various scales)
669	1.4	if	PRE-18TH CENTURY 'IRREGULAR' ENCLOSURE	O	Ordnance Survey 2nd Edition
670	12.3	pr	'PRAIRIE FIELDS' WITH RELICT ELEMENTS - POST 1950'S BOUNDARY LOSS	L	Ordnance Survey Land-Line (various scales)
671	1.4	if	PRE-18TH CENTURY 'IRREGULAR' ENCLOSURE	O	Ordnance Survey 2nd Edition

REC_NO	HLA_CODE	CODE_C	DESC_CC	SOURCE_	DESC_SC
672	12.2	te	POST 1950'S ENCLOSURE	L	Ordnance Survey Land-Line (various scales)
673	12.2	te	POST 1950'S ENCLOSURE	L	Ordnance Survey Land-Line (various scales)
674	12.1	pf	'PRAIRIE FIELDS' - POST 1950'S BOUNDARY LOSS	L	Ordnance Survey Land-Line (various scales)
675	12.1	pf	'PRAIRIE FIELDS' - POST 1950'S BOUNDARY LOSS	L	Ordnance Survey Land-Line (various scales)
676	1.4	if	PRE-18TH CENTURY 'IRREGULAR' ENCLOSURE	O	Ordnance Survey 2nd Edition
677	1.4	if	PRE-18TH CENTURY 'IRREGULAR' ENCLOSURE	O	Ordnance Survey 2nd Edition
678	12.3	pr	'PRAIRIE FIELDS' WITH RELICT ELEMENTS - POST 1950'S BOUNDARY LOSS	L	Ordnance Survey Land-Line (various scales)
679	12.3	pr	'PRAIRIE FIELDS' WITH RELICT ELEMENTS - POST 1950'S BOUNDARY LOSS	L	Ordnance Survey Land-Line (various scales)
680	12.2	te	POST 1950'S ENCLOSURE	L	Ordnance Survey Land-Line (various scales)
681	12.2	te	POST 1950'S ENCLOSURE	L	Ordnance Survey Land-Line (various scales)
682	11.1	ba	BUILT-UP AREAS - URBAN DEVELOPMENT	L	Ordnance Survey Land-Line (various scales)
683	1.4	if	PRE-18TH CENTURY 'IRREGULAR' ENCLOSURE	O	Ordnance Survey 2nd Edition
684	12.2	te	POST 1950'S ENCLOSURE	L	Ordnance Survey Land-Line (various scales)
685	12.2	te	POST 1950'S ENCLOSURE	L	Ordnance Survey Land-Line (various scales)
686	10.1	de	DISUSED MINERAL EXTRACTION	L	Ordnance Survey Land-Line (various scales)
687	12.1	pf	'PRAIRIE FIELDS' - POST 1950'S BOUNDARY LOSS	L	Ordnance Survey Land-Line (various scales)
688	11.1	ba	BUILT-UP AREAS - URBAN DEVELOPMENT	L	Ordnance Survey Land-Line (various scales)
689	4.1	aw	ANCIENT WOODLAND	O	Ordnance Survey 2nd Edition
690	12.2	te	POST 1950'S ENCLOSURE	L	Ordnance Survey Land-Line (various scales)
691	12.2	te	POST 1950'S ENCLOSURE	L	Ordnance Survey Land-Line (various scales)
692	1.4	if	PRE-18TH CENTURY 'IRREGULAR' ENCLOSURE	H	David Hall's Ancient Field Survey 1999

REC_NO	HLA_CODE	CODE_C	DESC_CC	SOURCE_	DESC_SC
693	12.2	te	POST 1950'S ENCLOSURE	L	Ordnance Survey Land-Line (various scales)
694	12.2	te	POST 1950'S ENCLOSURE	L	Ordnance Survey Land-Line (various scales)
695	12.2	te	POST 1950'S ENCLOSURE	L	Ordnance Survey Land-Line (various scales)
696	12.2	te	POST 1950'S ENCLOSURE	L	Ordnance Survey Land-Line (various scales)
697	12.1	pf	'PRAIRIE FIELDS' - POST 1950'S BOUNDARY LOSS	L	Ordnance Survey Land-Line (various scales)
698	11.1	ba	BUILT-UP AREAS - URBAN DEVELOPMENT	L	Ordnance Survey Land-Line (various scales)
699	1.4	if	PRE-18TH CENTURY 'IRREGULAR' ENCLOSURE	H	David Hall's Ancient Field Survey 1999
700	12.2	te	POST 1950'S ENCLOSURE	L	Ordnance Survey Land-Line (various scales)
701	11.1	ba	BUILT-UP AREAS - URBAN DEVELOPMENT	L	Ordnance Survey Land-Line (various scales)
702	12.2	te	POST 1950'S ENCLOSURE	L	Ordnance Survey Land-Line (various scales)
703	1.4	if	PRE-18TH CENTURY 'IRREGULAR' ENCLOSURE	H	David Hall's Ancient Field Survey 1999
704	1.4	if	PRE-18TH CENTURY 'IRREGULAR' ENCLOSURE	H	David Hall's Ancient Field Survey 1999
705	12.2	te	POST 1950'S ENCLOSURE	L	Ordnance Survey Land-Line (various scales)
706	1.4	if	PRE-18TH CENTURY 'IRREGULAR' ENCLOSURE	H	David Hall's Ancient Field Survey 1999
707	12.1	pf	'PRAIRIE FIELDS' - POST 1950'S BOUNDARY LOSS	L	Ordnance Survey Land-Line (various scales)
708	12.1	pf	'PRAIRIE FIELDS' - POST 1950'S BOUNDARY LOSS	L	Ordnance Survey Land-Line (various scales)
709	12.2	te	POST 1950'S ENCLOSURE	L	Ordnance Survey Land-Line (various scales)
710	12.2	te	POST 1950'S ENCLOSURE	L	Ordnance Survey Land-Line (various scales)
711	12.2	te	POST 1950'S ENCLOSURE	L	Ordnance Survey Land-Line (various scales)
712	11.1	ba	BUILT-UP AREAS - URBAN DEVELOPMENT	L	Ordnance Survey Land-Line (various scales)
713	11.1	ba	BUILT-UP AREAS - URBAN DEVELOPMENT	L	Ordnance Survey Land-Line (various scales)

REC_NO	HLA_CODE	CODE_C	DESC_CC	SOURCE_	DESC_SC
714	1.4	if	PRE-18TH CENTURY 'IRREGULAR' ENCLOSURE	H	David Hall's Ancient Field Survey 1999
715	12.2	te	POST 1950'S ENCLOSURE	L	Ordnance Survey Land-Line (various scales)
716	12.2	te	POST 1950'S ENCLOSURE	L	Ordnance Survey Land-Line (various scales)
717	12.1	pf	'PRAIRIE FIELDS' - POST 1950'S BOUNDARY LOSS	L	Ordnance Survey Land-Line (various scales)
718	10.4	in	INDUSTRIAL	L	Ordnance Survey Land-Line (various scales)
719	12.1	pf	'PRAIRIE FIELDS' - POST 1950'S BOUNDARY LOSS	L	Ordnance Survey Land-Line (various scales)
720	2.3	dr	DRAINED RECLAMATION - RECTILINEAR - 19thC/20thC	O	Ordnance Survey 2nd Edition
721	12.1	pf	'PRAIRIE FIELDS' - POST 1950'S BOUNDARY LOSS	L	Ordnance Survey Land-Line (various scales)
722	12.1	pf	'PRAIRIE FIELDS' - POST 1950'S BOUNDARY LOSS	L	Ordnance Survey Land-Line (various scales)
723	11.1	ba	BUILT-UP AREAS - URBAN DEVELOPMENT	L	Ordnance Survey Land-Line (various scales)
724	12.2	te	POST 1950'S ENCLOSURE	L	Ordnance Survey Land-Line (various scales)
725	12.2	te	POST 1950'S ENCLOSURE	L	Ordnance Survey Land-Line (various scales)
726	12.2	te	POST 1950'S ENCLOSURE	L	Ordnance Survey Land-Line (various scales)
727	12.2	te	POST 1950'S ENCLOSURE	L	Ordnance Survey Land-Line (various scales)
728	12.2	te	POST 1950'S ENCLOSURE	L	Ordnance Survey Land-Line (various scales)
729	12.2	te	POST 1950'S ENCLOSURE	L	Ordnance Survey Land-Line (various scales)
730	12.2	te	POST 1950'S ENCLOSURE	L	Ordnance Survey Land-Line (various scales)
731	12.1	pf	'PRAIRIE FIELDS' - POST 1950'S BOUNDARY LOSS	L	Ordnance Survey Land-Line (various scales)
732	2.3	dr	DRAINED RECLAMATION - RECTILINEAR - 19thC/20thC	O	Ordnance Survey 2nd Edition
733	12.1	pf	'PRAIRIE FIELDS' - POST 1950'S BOUNDARY LOSS	L	Ordnance Survey Land-Line (various scales)
734	2.1	pe	FORMAL PARLIAMENTARY STYLE- 18TH CENTURY AND LATER ENCLOSURE	O	Ordnance Survey 2nd Edition

REC_NO	HLA_CODE	CODE_C	DESC_CC	SOURCE_	DESC_SC
735	7.3	wr	WATER RESERVOIR	L	Ordnance Survey Land-Line (various scales)
736	2.3	dr	DRAINED RECLAMATION - RECTILINEAR - 19thC/20thC	O	Ordnance Survey 2nd Edition
737	7.3	wr	WATER RESERVOIR	L	Ordnance Survey Land-Line (various scales)
738	2.3	dr	DRAINED RECLAMATION - RECTILINEAR - 19thC/20thC	O	Ordnance Survey 2nd Edition
739	12.1	pf	'PRAIRIE FIELDS' - POST 1950'S BOUNDARY LOSS	L	Ordnance Survey Land-Line (various scales)
740	2.3	dr	DRAINED RECLAMATION - RECTILINEAR - 19thC/20thC	O	Ordnance Survey 2nd Edition
741	11.1	ba	BUILT-UP AREAS - URBAN DEVELOPMENT	L	Ordnance Survey Land-Line (various scales)
742	2.3	dr	DRAINED RECLAMATION - RECTILINEAR - 19thC/20thC	O	Ordnance Survey 2nd Edition
743	2.3	dr	DRAINED RECLAMATION - RECTILINEAR - 19thC/20thC	O	Ordnance Survey 2nd Edition
744	12.1	pf	'PRAIRIE FIELDS' - POST 1950'S BOUNDARY LOSS	L	Ordnance Survey Land-Line (various scales)
745	2.3	dr	DRAINED RECLAMATION - RECTILINEAR - 19thC/20thC	O	Ordnance Survey 2nd Edition
746	2.3	dr	DRAINED RECLAMATION - RECTILINEAR - 19thC/20thC	O	Ordnance Survey 2nd Edition
747	12.2	te	POST 1950'S ENCLOSURE	L	Ordnance Survey Land-Line (various scales)
748	12.2	te	POST 1950'S ENCLOSURE	L	Ordnance Survey Land-Line (various scales)
749	11.1	ba	BUILT-UP AREAS - URBAN DEVELOPMENT	L	Ordnance Survey Land-Line (various scales)
750	12.1	pf	'PRAIRIE FIELDS' - POST 1950'S BOUNDARY LOSS	L	Ordnance Survey Land-Line (various scales)
751	12.1	pf	'PRAIRIE FIELDS' - POST 1950'S BOUNDARY LOSS	L	Ordnance Survey Land-Line (various scales)
752	11.1	ba	BUILT-UP AREAS - URBAN DEVELOPMENT	L	Ordnance Survey Land-Line (various scales)
753	11.1	ba	BUILT-UP AREAS - URBAN DEVELOPMENT	L	Ordnance Survey Land-Line (various scales)
754	10.5	sa	SALTINGS	J	Ordnance Survey 1950s
755	2.3	dr	DRAINED RECLAMATION - RECTILINEAR - 19thC/20thC	O	Ordnance Survey 2nd Edition

REC_NO	HLA_CODE	CODE_C	DESC_CC	SOURCE_	DESC_SC
756	11.1	ba	BUILT-UP AREAS - URBAN DEVELOPMENT	L	Ordnance Survey Land-Line (various scales)
757	2.2	le	LATER ENCLOSURE - PIECEMEAL BY AGREEMENT	J	Ordnance Survey 1950s
758	2.3	dr	DRAINED RECLAMATION - RECTILINEAR - 19thC/20thC	O	Ordnance Survey 2nd Edition
759	12.2	te	POST 1950'S ENCLOSURE	L	Ordnance Survey Land-Line (various scales)
760	12.1	pf	'PRAIRIE FIELDS' - POST 1950'S BOUNDARY LOSS	L	Ordnance Survey Land-Line (various scales)
761	12.1	pf	'PRAIRIE FIELDS' - POST 1950'S BOUNDARY LOSS	L	Ordnance Survey Land-Line (various scales)
762	12.3	pr	'PRAIRIE FIELDS' WITH RELICT ELEMENTS - POST 1950'S BOUNDARY LOSS	L	Ordnance Survey Land-Line (various scales)
763	11.1	ba	BUILT-UP AREAS - URBAN DEVELOPMENT	L	Ordnance Survey Land-Line (various scales)
764	11.1	ba	BUILT-UP AREAS - URBAN DEVELOPMENT	L	Ordnance Survey Land-Line (various scales)
765	2.3	dr	DRAINED RECLAMATION - RECTILINEAR - 19thC/20thC	O	Ordnance Survey 2nd Edition
766	12.1	pf	'PRAIRIE FIELDS' - POST 1950'S BOUNDARY LOSS	L	Ordnance Survey Land-Line (various scales)
767	12.1	pf	'PRAIRIE FIELDS' - POST 1950'S BOUNDARY LOSS	L	Ordnance Survey Land-Line (various scales)
768	12.1	pf	'PRAIRIE FIELDS' - POST 1950'S BOUNDARY LOSS	L	Ordnance Survey Land-Line (various scales)
769	2.3	dr	DRAINED RECLAMATION - RECTILINEAR - 19thC/20thC	O	Ordnance Survey 2nd Edition
770	2.3	dr	DRAINED RECLAMATION - RECTILINEAR - 19thC/20thC	O	Ordnance Survey 2nd Edition
771	2.3	dr	DRAINED RECLAMATION - RECTILINEAR - 19thC/20thC	O	Ordnance Survey 2nd Edition
772	2.3	dr	DRAINED RECLAMATION - RECTILINEAR - 19thC/20thC	O	Ordnance Survey 2nd Edition
773	2.3	dr	DRAINED RECLAMATION - RECTILINEAR - 19thC/20thC	O	Ordnance Survey 2nd Edition
774	6.1	rp	UNIMPROVED ROUGH PASTURE	O	Ordnance Survey 2nd Edition
775	11.1	ba	BUILT-UP AREAS - URBAN DEVELOPMENT	L	Ordnance Survey Land-Line (various scales)
776	2.3	dr	DRAINED RECLAMATION - RECTILINEAR - 19thC/20thC	O	Ordnance Survey 2nd Edition

REC_NO	HLA_CODE	CODE_C	DESC_CC	SOURCE_	DESC_SC
777	2.3	dr	DRAINED RECLAMATION - RECTILINEAR - 19thC/20thC	O	Ordnance Survey 2nd Edition
778	2.3	dr	DRAINED RECLAMATION - RECTILINEAR - 19thC/20thC	O	Ordnance Survey 2nd Edition
779	12.3	pr	'PRAIRIE FIELDS' WITH RELICT ELEMENTS - POST 1950'S BOUNDARY LOSS	L	Ordnance Survey Land-Line (various scales)
780	12.1	pf	'PRAIRIE FIELDS' - POST 1950'S BOUNDARY LOSS	L	Ordnance Survey Land-Line (various scales)
781	11.1	ba	BUILT-UP AREAS - URBAN DEVELOPMENT	L	Ordnance Survey Land-Line (various scales)
782	12.1	pf	'PRAIRIE FIELDS' - POST 1950'S BOUNDARY LOSS	L	Ordnance Survey Land-Line (various scales)
783	12.1	pf	'PRAIRIE FIELDS' - POST 1950'S BOUNDARY LOSS	L	Ordnance Survey Land-Line (various scales)
784	2.3	dr	DRAINED RECLAMATION - RECTILINEAR - 19thC/20thC	O	Ordnance Survey 2nd Edition
785	2.3	dr	DRAINED RECLAMATION - RECTILINEAR - 19thC/20thC	O	Ordnance Survey 2nd Edition
786	2.3	dr	DRAINED RECLAMATION - RECTILINEAR - 19thC/20thC	O	Ordnance Survey 2nd Edition
787	12.1	pf	'PRAIRIE FIELDS' - POST 1950'S BOUNDARY LOSS	L	Ordnance Survey Land-Line (various scales)
788	14.2	ww	WATERWAY - MAJOR RIVER	O	Ordnance Survey 2nd Edition
789	2.3	dr	DRAINED RECLAMATION - RECTILINEAR - 19thC/20thC	O	Ordnance Survey 2nd Edition
790	11.1	ba	BUILT-UP AREAS - URBAN DEVELOPMENT	L	Ordnance Survey Land-Line (various scales)
791	11.1	ba	BUILT-UP AREAS - URBAN DEVELOPMENT	L	Ordnance Survey Land-Line (various scales)
792	12.1	pf	'PRAIRIE FIELDS' - POST 1950'S BOUNDARY LOSS	L	Ordnance Survey Land-Line (various scales)
793	12.1	pf	'PRAIRIE FIELDS' - POST 1950'S BOUNDARY LOSS	L	Ordnance Survey Land-Line (various scales)
794	2.3	dr	DRAINED RECLAMATION - RECTILINEAR - 19thC/20thC	O	Ordnance Survey 2nd Edition
795	2.3	dr	DRAINED RECLAMATION - RECTILINEAR - 19thC/20thC	O	Ordnance Survey 2nd Edition
796	12.1	pf	'PRAIRIE FIELDS' - POST 1950'S BOUNDARY LOSS	L	Ordnance Survey Land-Line (various scales)
797	12.1	pf	'PRAIRIE FIELDS' - POST 1950'S BOUNDARY LOSS	L	Ordnance Survey Land-Line (various scales)

REC_NO	HLA_CODE	CODE_C	DESC_CC	SOURCE_	DESC_SC
798	2.3	dr	DRAINED RECLAMATION - RECTILINEAR - 19thC/20thC	O	Ordnance Survey 2nd Edition
799	12.2	te	POST 1950'S ENCLOSURE	L	Ordnance Survey Land-Line (various scales)
800	8.3	tl	20TH CENTURY LEISURE	L	Ordnance Survey Land-Line (various scales)
801	10.4	in	INDUSTRIAL	L	Ordnance Survey Land-Line (various scales)
802	12.1	pf	'PRAIRIE FIELDS' - POST 1950'S BOUNDARY LOSS	L	Ordnance Survey Land-Line (various scales)
803	12.1	pf	'PRAIRIE FIELDS' - POST 1950'S BOUNDARY LOSS	L	Ordnance Survey Land-Line (various scales)
804	2.3	dr	DRAINED RECLAMATION - RECTILINEAR - 19thC/20thC	O	Ordnance Survey 2nd Edition
805	12.1	pf	'PRAIRIE FIELDS' - POST 1950'S BOUNDARY LOSS	L	Ordnance Survey Land-Line (various scales)
806	12.1	pf	'PRAIRIE FIELDS' - POST 1950'S BOUNDARY LOSS	L	Ordnance Survey Land-Line (various scales)
807	11.1	ba	BUILT-UP AREAS - URBAN DEVELOPMENT	L	Ordnance Survey Land-Line (various scales)
808	12.1	pf	'PRAIRIE FIELDS' - POST 1950'S BOUNDARY LOSS	L	Ordnance Survey Land-Line (various scales)
809	12.1	pf	'PRAIRIE FIELDS' - POST 1950'S BOUNDARY LOSS	L	Ordnance Survey Land-Line (various scales)
810	12.3	pr	'PRAIRIE FIELDS' WITH RELICT ELEMENTS - POST 1950'S BOUNDARY LOSS	L	Ordnance Survey Land-Line (various scales)
811	2.3	dr	DRAINED RECLAMATION - RECTILINEAR - 19thC/20thC	O	Ordnance Survey 2nd Edition
812	2.3	dr	DRAINED RECLAMATION - RECTILINEAR - 19thC/20thC	O	Ordnance Survey 2nd Edition
813	2.3	dr	DRAINED RECLAMATION - RECTILINEAR - 19thC/20thC	O	Ordnance Survey 2nd Edition
814	2.3	dr	DRAINED RECLAMATION - RECTILINEAR - 19thC/20thC	O	Ordnance Survey 2nd Edition
815	2.3	dr	DRAINED RECLAMATION - RECTILINEAR - 19thC/20thC	O	Ordnance Survey 2nd Edition
816	11.1	ba	BUILT-UP AREAS - URBAN DEVELOPMENT	L	Ordnance Survey Land-Line (various scales)
817	1.4	if	PRE-18TH CENTURY 'IRREGULAR' ENCLOSURE	O	Ordnance Survey 2nd Edition
818	12.1	pf	'PRAIRIE FIELDS' - POST 1950'S BOUNDARY LOSS	L	Ordnance Survey Land-Line (various scales)

REC_NO	HLA_CODE	CODE_C	DESC_CC	SOURCE_	DESC_SC
819	1.4	if	PRE-18TH CENTURY 'IRREGULAR' ENCLOSURE	O	Ordnance Survey 2nd Edition
820	1.4	if	PRE-18TH CENTURY 'IRREGULAR' ENCLOSURE	O	Ordnance Survey 2nd Edition
821	2.3	dr	DRAINED RECLAMATION - RECTILINEAR - 19thC/20thC	O	Ordnance Survey 2nd Edition
822	2.3	dr	DRAINED RECLAMATION - RECTILINEAR - 19thC/20thC	O	Ordnance Survey 2nd Edition
823	8.3	tl	20TH CENTURY LEISURE	L	Ordnance Survey Land-Line (various scales)
824	2.3	dr	DRAINED RECLAMATION - RECTILINEAR - 19thC/20thC	O	Ordnance Survey 2nd Edition
825	12.2	te	POST 1950'S ENCLOSURE	L	Ordnance Survey Land-Line (various scales)
826	12.1	pf	'PRAIRIE FIELDS' - POST 1950'S BOUNDARY LOSS	L	Ordnance Survey Land-Line (various scales)
827	12.1	pf	'PRAIRIE FIELDS' - POST 1950'S BOUNDARY LOSS	L	Ordnance Survey Land-Line (various scales)
828	12.1	pf	'PRAIRIE FIELDS' - POST 1950'S BOUNDARY LOSS	L	Ordnance Survey Land-Line (various scales)
829	12.2	te	POST 1950'S ENCLOSURE	L	Ordnance Survey Land-Line (various scales)
830	12.1	pf	'PRAIRIE FIELDS' - POST 1950'S BOUNDARY LOSS	L	Ordnance Survey Land-Line (various scales)
831	2.3	dr	DRAINED RECLAMATION - RECTILINEAR - 19thC/20thC	O	Ordnance Survey 2nd Edition
832	12.3	pr	'PRAIRIE FIELDS' WITH RELICT ELEMENTS - POST 1950'S BOUNDARY LOSS	L	Ordnance Survey Land-Line (various scales)
833	12.1	pf	'PRAIRIE FIELDS' - POST 1950'S BOUNDARY LOSS	L	Ordnance Survey Land-Line (various scales)
834	7.3	wr	WATER RESERVOIR	L	Ordnance Survey Land-Line (various scales)
835	14.2	ww	WATERWAY - MAJOR RIVER	O	Ordnance Survey 2nd Edition
836	12.1	pf	'PRAIRIE FIELDS' - POST 1950'S BOUNDARY LOSS	L	Ordnance Survey Land-Line (various scales)
837	12.3	pr	'PRAIRIE FIELDS' WITH RELICT ELEMENTS - POST 1950'S BOUNDARY LOSS	L	Ordnance Survey Land-Line (various scales)
838	2.2	le	LATER ENCLOSURE - PIECEMEAL BY AGREEMENT	J	Ordnance Survey 1950s
839	12.1	pf	'PRAIRIE FIELDS' - POST 1950'S BOUNDARY LOSS	L	Ordnance Survey Land-Line (various scales)

REC_NO	HLA_CODE	CODE_C	DESC_CC	SOURCE_	DESC_SC
840	12.2	te	POST 1950'S ENCLOSURE	L	Ordnance Survey Land-Line (various scales)
841	12.2	te	POST 1950'S ENCLOSURE	L	Ordnance Survey Land-Line (various scales)
842	12.2	te	POST 1950'S ENCLOSURE	L	Ordnance Survey Land-Line (various scales)
843	2.1	pe	FORMAL PARLIAMENTARY STYLE- 18TH CENTURY AND LATER ENCLOSURE	O	Ordnance Survey 2nd Edition
844	12.1	pf	'PRAIRIE FIELDS' - POST 1950'S BOUNDARY LOSS	L	Ordnance Survey Land-Line (various scales)
845	12.1	pf	'PRAIRIE FIELDS' - POST 1950'S BOUNDARY LOSS	L	Ordnance Survey Land-Line (various scales)
846	11.1	ba	BUILT-UP AREAS - URBAN DEVELOPMENT	L	Ordnance Survey Land-Line (various scales)
847	1.4	if	PRE-18TH CENTURY 'IRREGULAR' ENCLOSURE	O	Ordnance Survey 2nd Edition
848	12.2	te	POST 1950'S ENCLOSURE	L	Ordnance Survey Land-Line (various scales)
849	12.1	pf	'PRAIRIE FIELDS' - POST 1950'S BOUNDARY LOSS	L	Ordnance Survey Land-Line (various scales)
850	12.1	pf	'PRAIRIE FIELDS' - POST 1950'S BOUNDARY LOSS	L	Ordnance Survey Land-Line (various scales)
851	1.4	if	PRE-18TH CENTURY 'IRREGULAR' ENCLOSURE	O	Ordnance Survey 2nd Edition
852	11.1	ba	BUILT-UP AREAS - URBAN DEVELOPMENT	L	Ordnance Survey Land-Line (various scales)
853	12.1	pf	'PRAIRIE FIELDS' - POST 1950'S BOUNDARY LOSS	L	Ordnance Survey Land-Line (various scales)
854	12.3	pr	'PRAIRIE FIELDS' WITH RELICT ELEMENTS - POST 1950'S BOUNDARY LOSS	L	Ordnance Survey Land-Line (various scales)
855	12.1	pf	'PRAIRIE FIELDS' - POST 1950'S BOUNDARY LOSS	L	Ordnance Survey Land-Line (various scales)
856	2.3	dr	DRAINED RECLAMATION - RECTILINEAR - 19thC/20thC	O	Ordnance Survey 2nd Edition
857	12.2	te	POST 1950'S ENCLOSURE	L	Ordnance Survey Land-Line (various scales)
858	11.1	ba	BUILT-UP AREAS - URBAN DEVELOPMENT	L	Ordnance Survey Land-Line (various scales)
859	12.2	te	POST 1950'S ENCLOSURE	L	Ordnance Survey Land-Line (various scales)
860	2.3	dr	DRAINED RECLAMATION - RECTILINEAR - 19thC/20thC	O	Ordnance Survey 2nd Edition

REC_NO	HLA_CODE	CODE_C	DESC_CC	SOURCE_	DESC_SC
861	2.3	dr	DRAINED RECLAMATION - RECTILINEAR - 19thC/20thC	O	Ordnance Survey 2nd Edition
862	2.3	dr	DRAINED RECLAMATION - RECTILINEAR - 19thC/20thC	O	Ordnance Survey 2nd Edition
863	2.3	dr	DRAINED RECLAMATION - RECTILINEAR - 19thC/20thC	O	Ordnance Survey 2nd Edition
864	2.3	dr	DRAINED RECLAMATION - RECTILINEAR - 19thC/20thC	O	Ordnance Survey 2nd Edition
865	2.3	dr	DRAINED RECLAMATION - RECTILINEAR - 19thC/20thC	O	Ordnance Survey 2nd Edition
866	12.1	pf	'PRAIRIE FIELDS' - POST 1950'S BOUNDARY LOSS	L	Ordnance Survey Land-Line (various scales)
867	2.1	pe	FORMAL PARLIAMENTARY STYLE- 18TH CENTURY AND LATER ENCLOSURE	O	Ordnance Survey 2nd Edition
868	12.2	te	POST 1950'S ENCLOSURE	L	Ordnance Survey Land-Line (various scales)
869	12.2	te	POST 1950'S ENCLOSURE	L	Ordnance Survey Land-Line (various scales)
870	12.2	te	POST 1950'S ENCLOSURE	L	Ordnance Survey Land-Line (various scales)
871	2.1	pe	FORMAL PARLIAMENTARY STYLE- 18TH CENTURY AND LATER ENCLOSURE	O	Ordnance Survey 2nd Edition
872	2.1	pe	FORMAL PARLIAMENTARY STYLE- 18TH CENTURY AND LATER ENCLOSURE	O	Ordnance Survey 2nd Edition
873	11.1	ba	BUILT-UP AREAS - URBAN DEVELOPMENT	L	Ordnance Survey Land-Line (various scales)
874	11.1	ba	BUILT-UP AREAS - URBAN DEVELOPMENT	L	Ordnance Survey Land-Line (various scales)
875	12.3	pr	'PRAIRIE FIELDS' WITH RELICT ELEMENTS - POST 1950'S BOUNDARY LOSS	L	Ordnance Survey Land-Line (various scales)
876	12.1	pf	'PRAIRIE FIELDS' - POST 1950'S BOUNDARY LOSS	L	Ordnance Survey Land-Line (various scales)
877	2.4	dc	DRAINED RECLAMATION - CURVILINEAR - PRE-18thC	O	Ordnance Survey 2nd Edition
878	2.4	dc	DRAINED RECLAMATION - CURVILINEAR - PRE-18thC	O	Ordnance Survey 2nd Edition
879	2.3	dr	DRAINED RECLAMATION - RECTILINEAR - 19thC/20thC	O	Ordnance Survey 2nd Edition
880	2.3	dr	DRAINED RECLAMATION - RECTILINEAR - 19thC/20thC	O	Ordnance Survey 2nd Edition
881	2.4	dc	DRAINED RECLAMATION - CURVILINEAR - PRE-18thC	O	Ordnance Survey 2nd Edition

REC_NO	HLA_CODE	CODE_C	DESC_CC	SOURCE_	DESC_SC
882	2.4	dc	DRAINED RECLAMATION - CURVILINEAR - PRE-18thC	O	Ordnance Survey 2nd Edition
883	12.1	pf	'PRAIRIE FIELDS' - POST 1950'S BOUNDARY LOSS	L	Ordnance Survey Land-Line (various scales)
884	12.1	pf	'PRAIRIE FIELDS' - POST 1950'S BOUNDARY LOSS	L	Ordnance Survey Land-Line (various scales)
885	12.3	pr	'PRAIRIE FIELDS' WITH RELICT ELEMENTS - POST 1950'S BOUNDARY LOSS	L	Ordnance Survey Land-Line (various scales)
886	12.3	pr	'PRAIRIE FIELDS' WITH RELICT ELEMENTS - POST 1950'S BOUNDARY LOSS	L	Ordnance Survey Land-Line (various scales)
887	2.3	dr	DRAINED RECLAMATION - RECTILINEAR - 19thC/20thC	O	Ordnance Survey 2nd Edition
888	2.3	dr	DRAINED RECLAMATION - RECTILINEAR - 19thC/20thC	O	Ordnance Survey 2nd Edition
889	11.1	ba	BUILT-UP AREAS - URBAN DEVELOPMENT	L	Ordnance Survey Land-Line (various scales)
890	2.3	dr	DRAINED RECLAMATION - RECTILINEAR - 19thC/20thC	O	Ordnance Survey 2nd Edition
891	2.3	dr	DRAINED RECLAMATION - RECTILINEAR - 19thC/20thC	O	Ordnance Survey 2nd Edition
892	12.1	pf	'PRAIRIE FIELDS' - POST 1950'S BOUNDARY LOSS	L	Ordnance Survey Land-Line (various scales)
893	12.1	pf	'PRAIRIE FIELDS' - POST 1950'S BOUNDARY LOSS	L	Ordnance Survey Land-Line (various scales)
894	2.3	dr	DRAINED RECLAMATION - RECTILINEAR - 19thC/20thC	O	Ordnance Survey 2nd Edition
895	2.3	dr	DRAINED RECLAMATION - RECTILINEAR - 19thC/20thC	O	Ordnance Survey 2nd Edition
896	11.1	ba	BUILT-UP AREAS - URBAN DEVELOPMENT	L	Ordnance Survey Land-Line (various scales)
897	12.1	pf	'PRAIRIE FIELDS' - POST 1950'S BOUNDARY LOSS	L	Ordnance Survey Land-Line (various scales)
898	12.1	pf	'PRAIRIE FIELDS' - POST 1950'S BOUNDARY LOSS	L	Ordnance Survey Land-Line (various scales)
899	7.4	dd	DUCK DECOY POND	O	Ordnance Survey 2nd Edition
900	12.3	pr	'PRAIRIE FIELDS' WITH RELICT ELEMENTS - POST 1950'S BOUNDARY LOSS	L	Ordnance Survey Land-Line (various scales)
901	2.3	dr	DRAINED RECLAMATION - RECTILINEAR - 19thC/20thC	O	Ordnance Survey 2nd Edition
902	2.3	dr	DRAINED RECLAMATION - RECTILINEAR - 19thC/20thC	O	Ordnance Survey 2nd Edition

REC_NO	HLA_CODE	CODE_C	DESC_CC	SOURCE_	DESC_SC
903	2.3	dr	DRAINED RECLAMATION - RECTILINEAR - 19thC/20thC	O	Ordnance Survey 2nd Edition
904	2.3	dr	DRAINED RECLAMATION - RECTILINEAR - 19thC/20thC	O	Ordnance Survey 2nd Edition
905	2.3	dr	DRAINED RECLAMATION - RECTILINEAR - 19thC/20thC	O	Ordnance Survey 2nd Edition
906	2.3	dr	DRAINED RECLAMATION - RECTILINEAR - 19thC/20thC	O	Ordnance Survey 2nd Edition
907	12.1	pf	'PRAIRIE FIELDS' - POST 1950'S BOUNDARY LOSS	L	Ordnance Survey Land-Line (various scales)
908	12.1	pf	'PRAIRIE FIELDS' - POST 1950'S BOUNDARY LOSS	L	Ordnance Survey Land-Line (various scales)
909	2.3	dr	DRAINED RECLAMATION - RECTILINEAR - 19thC/20thC	O	Ordnance Survey 2nd Edition
910	2.3	dr	DRAINED RECLAMATION - RECTILINEAR - 19thC/20thC	O	Ordnance Survey 2nd Edition
911	2.3	dr	DRAINED RECLAMATION - RECTILINEAR - 19thC/20thC	O	Ordnance Survey 2nd Edition
912	2.3	dr	DRAINED RECLAMATION - RECTILINEAR - 19thC/20thC	O	Ordnance Survey 2nd Edition
913	2.3	dr	DRAINED RECLAMATION - RECTILINEAR - 19thC/20thC	O	Ordnance Survey 2nd Edition
914	2.3	dr	DRAINED RECLAMATION - RECTILINEAR - 19thC/20thC	O	Ordnance Survey 2nd Edition
915	2.4	dc	DRAINED RECLAMATION - CURVILINEAR - PRE-18thC	O	Ordnance Survey 2nd Edition
916	2.3	dr	DRAINED RECLAMATION - RECTILINEAR - 19thC/20thC	O	Ordnance Survey 2nd Edition
917	12.2	te	POST 1950'S ENCLOSURE	L	Ordnance Survey Land-Line (various scales)
918	2.3	dr	DRAINED RECLAMATION - RECTILINEAR - 19thC/20thC	O	Ordnance Survey 2nd Edition
919	14.2	ww	WATERWAY - MAJOR RIVER	O	Ordnance Survey 2nd Edition
920	12.1	pf	'PRAIRIE FIELDS' - POST 1950'S BOUNDARY LOSS	L	Ordnance Survey Land-Line (various scales)
921	2.3	dr	DRAINED RECLAMATION - RECTILINEAR - 19thC/20thC	O	Ordnance Survey 2nd Edition
922	2.3	dr	DRAINED RECLAMATION - RECTILINEAR - 19thC/20thC	O	Ordnance Survey 2nd Edition
923	11.1	ba	BUILT-UP AREAS - URBAN DEVELOPMENT	L	Ordnance Survey Land-Line (various scales)

REC_NO	HLA_CODE	CODE_C	DESC_CC	SOURCE_	DESC_SC
924	12.1	pf	'PRAIRIE FIELDS' - POST 1950'S BOUNDARY LOSS	L	Ordnance Survey Land-Line (various scales)
925	11.1	ba	BUILT-UP AREAS - URBAN DEVELOPMENT	L	Ordnance Survey Land-Line (various scales)
926	2.3	dr	DRAINED RECLAMATION - RECTILINEAR - 19thC/20thC	O	Ordnance Survey 2nd Edition
927	12.2	te	POST 1950'S ENCLOSURE	L	Ordnance Survey Land-Line (various scales)
928	12.2	te	POST 1950'S ENCLOSURE	L	Ordnance Survey Land-Line (various scales)
929	12.1	pf	'PRAIRIE FIELDS' - POST 1950'S BOUNDARY LOSS	L	Ordnance Survey Land-Line (various scales)
930	11.1	ba	BUILT-UP AREAS - URBAN DEVELOPMENT	L	Ordnance Survey Land-Line (various scales)
931	2.3	dr	DRAINED RECLAMATION - RECTILINEAR - 19thC/20thC	O	Ordnance Survey 2nd Edition
932	12.2	te	POST 1950'S ENCLOSURE	L	Ordnance Survey Land-Line (various scales)
933	12.2	te	POST 1950'S ENCLOSURE	L	Ordnance Survey Land-Line (various scales)
934	11.1	ba	BUILT-UP AREAS - URBAN DEVELOPMENT	L	Ordnance Survey Land-Line (various scales)
935	11.1	ba	BUILT-UP AREAS - URBAN DEVELOPMENT	L	Ordnance Survey Land-Line (various scales)
936	12.1	pf	'PRAIRIE FIELDS' - POST 1950'S BOUNDARY LOSS	L	Ordnance Survey Land-Line (various scales)
937	2.3	dr	DRAINED RECLAMATION - RECTILINEAR - 19thC/20thC	O	Ordnance Survey 2nd Edition
938	2.3	dr	DRAINED RECLAMATION - RECTILINEAR - 19thC/20thC	O	Ordnance Survey 2nd Edition
939	12.1	pf	'PRAIRIE FIELDS' - POST 1950'S BOUNDARY LOSS	L	Ordnance Survey Land-Line (various scales)
940	2.3	dr	DRAINED RECLAMATION - RECTILINEAR - 19thC/20thC	O	Ordnance Survey 2nd Edition
941	2.3	dr	DRAINED RECLAMATION - RECTILINEAR - 19thC/20thC	O	Ordnance Survey 2nd Edition
942	2.3	dr	DRAINED RECLAMATION - RECTILINEAR - 19thC/20thC	O	Ordnance Survey 2nd Edition
943	2.3	dr	DRAINED RECLAMATION - RECTILINEAR - 19thC/20thC	O	Ordnance Survey 2nd Edition
944	2.3	dr	DRAINED RECLAMATION - RECTILINEAR - 19thC/20thC	O	Ordnance Survey 2nd Edition

REC_NO	HLA_CODE	CODE_C	DESC_CC	SOURCE_	DESC_SC
945	2.3	dr	DRAINED RECLAMATION - RECTILINEAR - 19thC/20thC	O	Ordnance Survey 2nd Edition
946	2.3	dr	DRAINED RECLAMATION - RECTILINEAR - 19thC/20thC	O	Ordnance Survey 2nd Edition
947	11.1	ba	BUILT-UP AREAS - URBAN DEVELOPMENT	L	Ordnance Survey Land-Line (various scales)
948	2.3	dr	DRAINED RECLAMATION - RECTILINEAR - 19thC/20thC	O	Ordnance Survey 2nd Edition
949	12.1	pf	'PRAIRIE FIELDS' - POST 1950'S BOUNDARY LOSS	L	Ordnance Survey Land-Line (various scales)
950	12.1	pf	'PRAIRIE FIELDS' - POST 1950'S BOUNDARY LOSS	L	Ordnance Survey Land-Line (various scales)
951	12.3	pr	'PRAIRIE FIELDS' WITH RELICT ELEMENTS - POST 1950'S BOUNDARY LOSS	L	Ordnance Survey Land-Line (various scales)
952	2.3	dr	DRAINED RECLAMATION - RECTILINEAR - 19thC/20thC	O	Ordnance Survey 2nd Edition
953	2.3	dr	DRAINED RECLAMATION - RECTILINEAR - 19thC/20thC	O	Ordnance Survey 2nd Edition
954	2.3	dr	DRAINED RECLAMATION - RECTILINEAR - 19thC/20thC	O	Ordnance Survey 2nd Edition
955	12.1	pf	'PRAIRIE FIELDS' - POST 1950'S BOUNDARY LOSS	L	Ordnance Survey Land-Line (various scales)
956	12.1	pf	'PRAIRIE FIELDS' - POST 1950'S BOUNDARY LOSS	L	Ordnance Survey Land-Line (various scales)
957	12.3	pr	'PRAIRIE FIELDS' WITH RELICT ELEMENTS - POST 1950'S BOUNDARY LOSS	L	Ordnance Survey Land-Line (various scales)
958	12.1	pf	'PRAIRIE FIELDS' - POST 1950'S BOUNDARY LOSS	L	Ordnance Survey Land-Line (various scales)
959	11.1	ba	BUILT-UP AREAS - URBAN DEVELOPMENT	L	Ordnance Survey Land-Line (various scales)
960	11.1	ba	BUILT-UP AREAS - URBAN DEVELOPMENT	L	Ordnance Survey Land-Line (various scales)
961	12.1	pf	'PRAIRIE FIELDS' - POST 1950'S BOUNDARY LOSS	L	Ordnance Survey Land-Line (various scales)
962	2.3	dr	DRAINED RECLAMATION - RECTILINEAR - 19thC/20thC	O	Ordnance Survey 2nd Edition
963	2.3	dr	DRAINED RECLAMATION - RECTILINEAR - 19thC/20thC	O	Ordnance Survey 2nd Edition
964	2.3	dr	DRAINED RECLAMATION - RECTILINEAR - 19thC/20thC	O	Ordnance Survey 2nd Edition
965	12.2	te	POST 1950'S ENCLOSURE	L	Ordnance Survey Land-Line (various scales)

REC_NO	HLA_CODE	CODE_C	DESC_CC	SOURCE_	DESC_SC
966	2.3	dr	DRAINED RECLAMATION - RECTILINEAR - 19thC/20thC	O	Ordnance Survey 2nd Edition
967	12.1	pf	'PRAIRIE FIELDS' - POST 1950'S BOUNDARY LOSS	L	Ordnance Survey Land-Line (various scales)
968	12.1	pf	'PRAIRIE FIELDS' - POST 1950'S BOUNDARY LOSS	L	Ordnance Survey Land-Line (various scales)
969	12.1	pf	'PRAIRIE FIELDS' - POST 1950'S BOUNDARY LOSS	L	Ordnance Survey Land-Line (various scales)
970	12.1	pf	'PRAIRIE FIELDS' - POST 1950'S BOUNDARY LOSS	L	Ordnance Survey Land-Line (various scales)
971	12.1	pf	'PRAIRIE FIELDS' - POST 1950'S BOUNDARY LOSS	L	Ordnance Survey Land-Line (various scales)
972	2.1	pe	FORMAL PARLIAMENTARY STYLE- 18TH CENTURY AND LATER ENCLOSURE	O	Ordnance Survey 2nd Edition
973	1.4	if	PRE-18TH CENTURY 'IRREGULAR' ENCLOSURE	O	Ordnance Survey 2nd Edition
974	12.3	pr	'PRAIRIE FIELDS' WITH RELICT ELEMENTS - POST 1950'S BOUNDARY LOSS	L	Ordnance Survey Land-Line (various scales)
975	12.1	pf	'PRAIRIE FIELDS' - POST 1950'S BOUNDARY LOSS	L	Ordnance Survey Land-Line (various scales)
976	12.3	pr	'PRAIRIE FIELDS' WITH RELICT ELEMENTS - POST 1950'S BOUNDARY LOSS	L	Ordnance Survey Land-Line (various scales)
977	12.1	pf	'PRAIRIE FIELDS' - POST 1950'S BOUNDARY LOSS	L	Ordnance Survey Land-Line (various scales)
978	12.1	pf	'PRAIRIE FIELDS' - POST 1950'S BOUNDARY LOSS	L	Ordnance Survey Land-Line (various scales)
979	12.2	te	POST 1950'S ENCLOSURE	L	Ordnance Survey Land-Line (various scales)
980	2.1	pe	FORMAL PARLIAMENTARY STYLE- 18TH CENTURY AND LATER ENCLOSURE	O	Ordnance Survey 2nd Edition
981	2.1	pe	FORMAL PARLIAMENTARY STYLE- 18TH CENTURY AND LATER ENCLOSURE	O	Ordnance Survey 2nd Edition
982	12.1	pf	'PRAIRIE FIELDS' - POST 1950'S BOUNDARY LOSS	L	Ordnance Survey Land-Line (various scales)
983	11.1	ba	BUILT-UP AREAS - URBAN DEVELOPMENT	L	Ordnance Survey Land-Line (various scales)
984	2.1	pe	FORMAL PARLIAMENTARY STYLE- 18TH CENTURY AND LATER ENCLOSURE	O	Ordnance Survey 2nd Edition
985	12.1	pf	'PRAIRIE FIELDS' - POST 1950'S BOUNDARY LOSS	L	Ordnance Survey Land-Line (various scales)
986	2.1	pe	FORMAL PARLIAMENTARY STYLE- 18TH CENTURY AND LATER ENCLOSURE	O	Ordnance Survey 2nd Edition

REC_NO	HLA_CODE	CODE_C	DESC_CC	SOURCE_	DESC_SC
987	12.1	pf	'PRAIRIE FIELDS' - POST 1950'S BOUNDARY LOSS	L	Ordnance Survey Land-Line (various scales)
988	12.1	pf	'PRAIRIE FIELDS' - POST 1950'S BOUNDARY LOSS	L	Ordnance Survey Land-Line (various scales)
989	12.1	pf	'PRAIRIE FIELDS' - POST 1950'S BOUNDARY LOSS	L	Ordnance Survey Land-Line (various scales)
990	12.1	pf	'PRAIRIE FIELDS' - POST 1950'S BOUNDARY LOSS	L	Ordnance Survey Land-Line (various scales)
991	11.1	ba	BUILT-UP AREAS - URBAN DEVELOPMENT	L	Ordnance Survey Land-Line (various scales)
992	12.1	pf	'PRAIRIE FIELDS' - POST 1950'S BOUNDARY LOSS	L	Ordnance Survey Land-Line (various scales)
993	12.1	pf	'PRAIRIE FIELDS' - POST 1950'S BOUNDARY LOSS	L	Ordnance Survey Land-Line (various scales)
994	12.1	pf	'PRAIRIE FIELDS' - POST 1950'S BOUNDARY LOSS	L	Ordnance Survey Land-Line (various scales)
995	2.3	dr	DRAINED RECLAMATION - RECTILINEAR - 19thC/20thC	O	Ordnance Survey 2nd Edition
996	2.3	dr	DRAINED RECLAMATION - RECTILINEAR - 19thC/20thC	O	Ordnance Survey 2nd Edition
997	12.1	pf	'PRAIRIE FIELDS' - POST 1950'S BOUNDARY LOSS	L	Ordnance Survey Land-Line (various scales)
998	11.1	ba	BUILT-UP AREAS - URBAN DEVELOPMENT	L	Ordnance Survey Land-Line (various scales)
999	11.1	ba	BUILT-UP AREAS - URBAN DEVELOPMENT	L	Ordnance Survey Land-Line (various scales)
1000	1.4	if	PRE-18TH CENTURY 'IRREGULAR' ENCLOSURE	O	Ordnance Survey 2nd Edition
1001	12.2	te	POST 1950'S ENCLOSURE	L	Ordnance Survey Land-Line (various scales)
1002	14.2	ww	WATERWAY - MAJOR RIVER	O	Ordnance Survey 2nd Edition
1003	12.1	pf	'PRAIRIE FIELDS' - POST 1950'S BOUNDARY LOSS	L	Ordnance Survey Land-Line (various scales)
1004	11.1	ba	BUILT-UP AREAS - URBAN DEVELOPMENT	L	Ordnance Survey Land-Line (various scales)
1005	2.3	dr	DRAINED RECLAMATION - RECTILINEAR - 19thC/20thC	O	Ordnance Survey 2nd Edition
1006	12.1	pf	'PRAIRIE FIELDS' - POST 1950'S BOUNDARY LOSS	L	Ordnance Survey Land-Line (various scales)
1007	2.1	pe	FORMAL PARLIAMENTARY STYLE- 18TH CENTURY AND LATER ENCLOSURE	O	Ordnance Survey 2nd Edition

REC_NO	HLA_CODE	CODE_C	DESC_CC	SOURCE_	DESC_SC
1008	12.1	pf	'PRAIRIE FIELDS' - POST 1950'S BOUNDARY LOSS	L	Ordnance Survey Land-Line (various scales)
1009	14.2	ww	WATERWAY - MAJOR RIVER	O	Ordnance Survey 2nd Edition
1010	2.1	pe	FORMAL PARLIAMENTARY STYLE- 18TH CENTURY AND LATER ENCLOSURE	O	Ordnance Survey 2nd Edition
1011	2.1	pe	FORMAL PARLIAMENTARY STYLE- 18TH CENTURY AND LATER ENCLOSURE	O	Ordnance Survey 2nd Edition
1012	12.1	pf	'PRAIRIE FIELDS' - POST 1950'S BOUNDARY LOSS	L	Ordnance Survey Land-Line (various scales)
1013	2.3	dr	DRAINED RECLAMATION - RECTILINEAR - 19thC/20thC	O	Ordnance Survey 2nd Edition
1014	2.3	dr	DRAINED RECLAMATION - RECTILINEAR - 19thC/20thC	O	Ordnance Survey 2nd Edition
1015	12.1	pf	'PRAIRIE FIELDS' - POST 1950'S BOUNDARY LOSS	L	Ordnance Survey Land-Line (various scales)
1016	2.3	dr	DRAINED RECLAMATION - RECTILINEAR - 19thC/20thC	O	Ordnance Survey 2nd Edition
1017	11.1	ba	BUILT-UP AREAS - URBAN DEVELOPMENT	L	Ordnance Survey Land-Line (various scales)
1018	2.1	pe	FORMAL PARLIAMENTARY STYLE- 18TH CENTURY AND LATER ENCLOSURE	O	Ordnance Survey 2nd Edition
1019	2.3	dr	DRAINED RECLAMATION - RECTILINEAR - 19thC/20thC	O	Ordnance Survey 2nd Edition
1020	12.1	pf	'PRAIRIE FIELDS' - POST 1950'S BOUNDARY LOSS	L	Ordnance Survey Land-Line (various scales)
1021	2.3	dr	DRAINED RECLAMATION - RECTILINEAR - 19thC/20thC	O	Ordnance Survey 2nd Edition
1022	2.3	dr	DRAINED RECLAMATION - RECTILINEAR - 19thC/20thC	O	Ordnance Survey 2nd Edition
1023	2.3	dr	DRAINED RECLAMATION - RECTILINEAR - 19thC/20thC	O	Ordnance Survey 2nd Edition
1024	2.3	dr	DRAINED RECLAMATION - RECTILINEAR - 19thC/20thC	O	Ordnance Survey 2nd Edition
1025	12.1	pf	'PRAIRIE FIELDS' - POST 1950'S BOUNDARY LOSS	L	Ordnance Survey Land-Line (various scales)
1026	2.3	dr	DRAINED RECLAMATION - RECTILINEAR - 19thC/20thC	O	Ordnance Survey 2nd Edition
1027	12.2	te	POST 1950'S ENCLOSURE	L	Ordnance Survey Land-Line (various scales)
1028	12.1	pf	'PRAIRIE FIELDS' - POST 1950'S BOUNDARY LOSS	L	Ordnance Survey Land-Line (various scales)

REC_NO	HLA_CODE	CODE_C	DESC_CC	SOURCE_	DESC_SC
1029	11.1	ba	BUILT-UP AREAS - URBAN DEVELOPMENT	L	Ordnance Survey Land-Line (various scales)
1030	2.3	dr	DRAINED RECLAMATION - RECTILINEAR - 19thC/20thC	O	Ordnance Survey 2nd Edition
1031	2.3	dr	DRAINED RECLAMATION - RECTILINEAR - 19thC/20thC	O	Ordnance Survey 2nd Edition
1032	11.1	ba	BUILT-UP AREAS - URBAN DEVELOPMENT	L	Ordnance Survey Land-Line (various scales)
1033	12.2	te	POST 1950'S ENCLOSURE	L	Ordnance Survey Land-Line (various scales)
1034	2.3	dr	DRAINED RECLAMATION - RECTILINEAR - 19thC/20thC	O	Ordnance Survey 2nd Edition
1035	2.3	dr	DRAINED RECLAMATION - RECTILINEAR - 19thC/20thC	O	Ordnance Survey 2nd Edition
1036	12.1	pf	'PRAIRIE FIELDS' - POST 1950'S BOUNDARY LOSS	L	Ordnance Survey Land-Line (various scales)
1037	12.1	pf	'PRAIRIE FIELDS' - POST 1950'S BOUNDARY LOSS	L	Ordnance Survey Land-Line (various scales)
1038	11.1	ba	BUILT-UP AREAS - URBAN DEVELOPMENT	L	Ordnance Survey Land-Line (various scales)
1039	11.1	ba	BUILT-UP AREAS - URBAN DEVELOPMENT	L	Ordnance Survey Land-Line (various scales)
1040	12.1	pf	'PRAIRIE FIELDS' - POST 1950'S BOUNDARY LOSS	L	Ordnance Survey Land-Line (various scales)
1041	12.1	pf	'PRAIRIE FIELDS' - POST 1950'S BOUNDARY LOSS	L	Ordnance Survey Land-Line (various scales)
1042	2.3	dr	DRAINED RECLAMATION - RECTILINEAR - 19thC/20thC	O	Ordnance Survey 2nd Edition
1043	12.1	pf	'PRAIRIE FIELDS' - POST 1950'S BOUNDARY LOSS	L	Ordnance Survey Land-Line (various scales)
1044	2.3	dr	DRAINED RECLAMATION - RECTILINEAR - 19thC/20thC	O	Ordnance Survey 2nd Edition
1045	12.2	te	POST 1950'S ENCLOSURE	L	Ordnance Survey Land-Line (various scales)
1046	12.1	pf	'PRAIRIE FIELDS' - POST 1950'S BOUNDARY LOSS	L	Ordnance Survey Land-Line (various scales)
1047	11.1	ba	BUILT-UP AREAS - URBAN DEVELOPMENT	L	Ordnance Survey Land-Line (various scales)
1048	11.1	ba	BUILT-UP AREAS - URBAN DEVELOPMENT	L	Ordnance Survey Land-Line (various scales)
1049	12.1	pf	'PRAIRIE FIELDS' - POST 1950'S BOUNDARY LOSS	L	Ordnance Survey Land-Line (various scales)

REC_NO	HLA_CODE	CODE_C	DESC_CC	SOURCE_	DESC_SC
1050	12.2	te	POST 1950'S ENCLOSURE	L	Ordnance Survey Land-Line (various scales)
1051	12.1	pf	'PRAIRIE FIELDS' - POST 1950'S BOUNDARY LOSS	L	Ordnance Survey Land-Line (various scales)
1052	12.1	pf	'PRAIRIE FIELDS' - POST 1950'S BOUNDARY LOSS	L	Ordnance Survey Land-Line (various scales)
1053	12.1	pf	'PRAIRIE FIELDS' - POST 1950'S BOUNDARY LOSS	L	Ordnance Survey Land-Line (various scales)
1054	2.3	dr	DRAINED RECLAMATION - RECTILINEAR - 19thC/20thC	O	Ordnance Survey 2nd Edition
1055	2.3	dr	DRAINED RECLAMATION - RECTILINEAR - 19thC/20thC	O	Ordnance Survey 2nd Edition
1056	2.3	dr	DRAINED RECLAMATION - RECTILINEAR - 19thC/20thC	O	Ordnance Survey 2nd Edition
1057	2.3	dr	DRAINED RECLAMATION - RECTILINEAR - 19thC/20thC	O	Ordnance Survey 2nd Edition
1058	2.3	dr	DRAINED RECLAMATION - RECTILINEAR - 19thC/20thC	O	Ordnance Survey 2nd Edition
1059	2.3	dr	DRAINED RECLAMATION - RECTILINEAR - 19thC/20thC	O	Ordnance Survey 2nd Edition
1060	12.1	pf	'PRAIRIE FIELDS' - POST 1950'S BOUNDARY LOSS	L	Ordnance Survey Land-Line (various scales)
1061	7.3	wr	WATER RESERVOIR	L	Ordnance Survey Land-Line (various scales)
1062	11.1	ba	BUILT-UP AREAS - URBAN DEVELOPMENT	L	Ordnance Survey Land-Line (various scales)
1063	12.1	pf	'PRAIRIE FIELDS' - POST 1950'S BOUNDARY LOSS	L	Ordnance Survey Land-Line (various scales)
1064	2.3	dr	DRAINED RECLAMATION - RECTILINEAR - 19thC/20thC	O	Ordnance Survey 2nd Edition
1065	12.1	pf	'PRAIRIE FIELDS' - POST 1950'S BOUNDARY LOSS	L	Ordnance Survey Land-Line (various scales)
1066	12.1	pf	'PRAIRIE FIELDS' - POST 1950'S BOUNDARY LOSS	L	Ordnance Survey Land-Line (various scales)
1067	12.1	pf	'PRAIRIE FIELDS' - POST 1950'S BOUNDARY LOSS	L	Ordnance Survey Land-Line (various scales)
1068	2.3	dr	DRAINED RECLAMATION - RECTILINEAR - 19thC/20thC	O	Ordnance Survey 2nd Edition
1069	2.3	dr	DRAINED RECLAMATION - RECTILINEAR - 19thC/20thC	O	Ordnance Survey 2nd Edition
1070	2.3	dr	DRAINED RECLAMATION - RECTILINEAR - 19thC/20thC	O	Ordnance Survey 2nd Edition

REC_NO	HLA_CODE	CODE_C	DESC_CC	SOURCE_	DESC_SC
1071	12.1	pf	'PRAIRIE FIELDS' - POST 1950'S BOUNDARY LOSS	L	Ordnance Survey Land-Line (various scales)
1072	2.3	dr	DRAINED RECLAMATION - RECTILINEAR - 19thC/20thC	O	Ordnance Survey 2nd Edition
1073	2.3	dr	DRAINED RECLAMATION - RECTILINEAR - 19thC/20thC	O	Ordnance Survey 2nd Edition
1074	11.1	ba	BUILT-UP AREAS - URBAN DEVELOPMENT	L	Ordnance Survey Land-Line (various scales)
1075	12.2	te	POST 1950'S ENCLOSURE	L	Ordnance Survey Land-Line (various scales)
1076	12.2	te	POST 1950'S ENCLOSURE	L	Ordnance Survey Land-Line (various scales)
1077	12.1	pf	'PRAIRIE FIELDS' - POST 1950'S BOUNDARY LOSS	L	Ordnance Survey Land-Line (various scales)
1078	12.1	pf	'PRAIRIE FIELDS' - POST 1950'S BOUNDARY LOSS	L	Ordnance Survey Land-Line (various scales)
1079	11.1	ba	BUILT-UP AREAS - URBAN DEVELOPMENT	L	Ordnance Survey Land-Line (various scales)
1080	11.1	ba	BUILT-UP AREAS - URBAN DEVELOPMENT	L	Ordnance Survey Land-Line (various scales)
1081	12.1	pf	'PRAIRIE FIELDS' - POST 1950'S BOUNDARY LOSS	L	Ordnance Survey Land-Line (various scales)
1082	2.3	dr	DRAINED RECLAMATION - RECTILINEAR - 19thC/20thC	O	Ordnance Survey 2nd Edition
1083	12.2	te	POST 1950'S ENCLOSURE	L	Ordnance Survey Land-Line (various scales)
1084	12.1	pf	'PRAIRIE FIELDS' - POST 1950'S BOUNDARY LOSS	L	Ordnance Survey Land-Line (various scales)
1085	12.3	pr	'PRAIRIE FIELDS' WITH RELICT ELEMENTS - POST 1950'S BOUNDARY LOSS	L	Ordnance Survey Land-Line (various scales)
1086	2.3	dr	DRAINED RECLAMATION - RECTILINEAR - 19thC/20thC	O	Ordnance Survey 2nd Edition
1087	12.1	pf	'PRAIRIE FIELDS' - POST 1950'S BOUNDARY LOSS	L	Ordnance Survey Land-Line (various scales)
1088	12.1	pf	'PRAIRIE FIELDS' - POST 1950'S BOUNDARY LOSS	L	Ordnance Survey Land-Line (various scales)
1089	11.1	ba	BUILT-UP AREAS - URBAN DEVELOPMENT	L	Ordnance Survey Land-Line (various scales)
1090	11.1	ba	BUILT-UP AREAS - URBAN DEVELOPMENT	L	Ordnance Survey Land-Line (various scales)
1091	12.1	pf	'PRAIRIE FIELDS' - POST 1950'S BOUNDARY LOSS	L	Ordnance Survey Land-Line (various scales)

REC_NO	HLA_CODE	CODE_C	DESC_CC	SOURCE_	DESC_SC
1092	2.3	dr	DRAINED RECLAMATION - RECTILINEAR - 19thC/20thC	O	Ordnance Survey 2nd Edition
1093	2.3	dr	DRAINED RECLAMATION - RECTILINEAR - 19thC/20thC	O	Ordnance Survey 2nd Edition
1094	12.1	pf	'PRAIRIE FIELDS' - POST 1950'S BOUNDARY LOSS	L	Ordnance Survey Land-Line (various scales)
1095	2.3	dr	DRAINED RECLAMATION - RECTILINEAR - 19thC/20thC	O	Ordnance Survey 2nd Edition
1096	11.1	ba	BUILT-UP AREAS - URBAN DEVELOPMENT	L	Ordnance Survey Land-Line (various scales)
1097	12.1	pf	'PRAIRIE FIELDS' - POST 1950'S BOUNDARY LOSS	L	Ordnance Survey Land-Line (various scales)
1098	2.3	dr	DRAINED RECLAMATION - RECTILINEAR - 19thC/20thC	O	Ordnance Survey 2nd Edition
1099	11.1	ba	BUILT-UP AREAS - URBAN DEVELOPMENT	L	Ordnance Survey Land-Line (various scales)
1100	12.1	pf	'PRAIRIE FIELDS' - POST 1950'S BOUNDARY LOSS	L	Ordnance Survey Land-Line (various scales)
1101	2.3	dr	DRAINED RECLAMATION - RECTILINEAR - 19thC/20thC	O	Ordnance Survey 2nd Edition
1102	2.3	dr	DRAINED RECLAMATION - RECTILINEAR - 19thC/20thC	O	Ordnance Survey 2nd Edition
1103	2.3	dr	DRAINED RECLAMATION - RECTILINEAR - 19thC/20thC	O	Ordnance Survey 2nd Edition
1104	12.1	pf	'PRAIRIE FIELDS' - POST 1950'S BOUNDARY LOSS	L	Ordnance Survey Land-Line (various scales)
1105	2.3	dr	DRAINED RECLAMATION - RECTILINEAR - 19thC/20thC	O	Ordnance Survey 2nd Edition
1106	11.1	ba	BUILT-UP AREAS - URBAN DEVELOPMENT	L	Ordnance Survey Land-Line (various scales)
1107	2.3	dr	DRAINED RECLAMATION - RECTILINEAR - 19thC/20thC	O	Ordnance Survey 2nd Edition
1108	2.3	dr	DRAINED RECLAMATION - RECTILINEAR - 19thC/20thC	O	Ordnance Survey 2nd Edition
1109	12.1	pf	'PRAIRIE FIELDS' - POST 1950'S BOUNDARY LOSS	L	Ordnance Survey Land-Line (various scales)
1110	12.1	pf	'PRAIRIE FIELDS' - POST 1950'S BOUNDARY LOSS	L	Ordnance Survey Land-Line (various scales)
1111	2.1	pe	FORMAL PARLIAMENTARY STYLE- 18TH CENTURY AND LATER ENCLOSURE	O	Ordnance Survey 2nd Edition
1112	11.1	ba	BUILT-UP AREAS - URBAN DEVELOPMENT	L	Ordnance Survey Land-Line (various scales)

REC_NO	HLA_CODE	CODE_C	DESC_CC	SOURCE_	DESC_SC
1113	12.1	pf	'PRAIRIE FIELDS' - POST 1950'S BOUNDARY LOSS	L	Ordnance Survey Land-Line (various scales)
1114	2.3	dr	DRAINED RECLAMATION - RECTILINEAR - 19thC/20thC	O	Ordnance Survey 2nd Edition
1115	2.3	dr	DRAINED RECLAMATION - RECTILINEAR - 19thC/20thC	O	Ordnance Survey 2nd Edition
1116	2.3	dr	DRAINED RECLAMATION - RECTILINEAR - 19thC/20thC	O	Ordnance Survey 2nd Edition
1117	11.1	ba	BUILT-UP AREAS - URBAN DEVELOPMENT	L	Ordnance Survey Land-Line (various scales)
1118	12.1	pf	'PRAIRIE FIELDS' - POST 1950'S BOUNDARY LOSS	L	Ordnance Survey Land-Line (various scales)
1119	12.2	te	POST 1950'S ENCLOSURE	L	Ordnance Survey Land-Line (various scales)
1120	12.2	te	POST 1950'S ENCLOSURE	L	Ordnance Survey Land-Line (various scales)
1121	12.1	pf	'PRAIRIE FIELDS' - POST 1950'S BOUNDARY LOSS	L	Ordnance Survey Land-Line (various scales)
1122	12.1	pf	'PRAIRIE FIELDS' - POST 1950'S BOUNDARY LOSS	L	Ordnance Survey Land-Line (various scales)
1123	11.1	ba	BUILT-UP AREAS - URBAN DEVELOPMENT	L	Ordnance Survey Land-Line (various scales)
1124	12.1	pf	'PRAIRIE FIELDS' - POST 1950'S BOUNDARY LOSS	L	Ordnance Survey Land-Line (various scales)
1125	2.3	dr	DRAINED RECLAMATION - RECTILINEAR - 19thC/20thC	O	Ordnance Survey 2nd Edition
1126	12.1	pf	'PRAIRIE FIELDS' - POST 1950'S BOUNDARY LOSS	L	Ordnance Survey Land-Line (various scales)
1127	11.1	ba	BUILT-UP AREAS - URBAN DEVELOPMENT	L	Ordnance Survey Land-Line (various scales)
1128	11.1	ba	BUILT-UP AREAS - URBAN DEVELOPMENT	L	Ordnance Survey Land-Line (various scales)
1129	2.3	dr	DRAINED RECLAMATION - RECTILINEAR - 19thC/20thC	O	Ordnance Survey 2nd Edition
1130	2.3	dr	DRAINED RECLAMATION - RECTILINEAR - 19thC/20thC	O	Ordnance Survey 2nd Edition
1131	2.3	dr	DRAINED RECLAMATION - RECTILINEAR - 19thC/20thC	O	Ordnance Survey 2nd Edition
1132	2.3	dr	DRAINED RECLAMATION - RECTILINEAR - 19thC/20thC	O	Ordnance Survey 2nd Edition
1133	2.3	dr	DRAINED RECLAMATION - RECTILINEAR - 19thC/20thC	O	Ordnance Survey 2nd Edition

REC_NO	HLA_CODE	CODE_C	DESC_CC	SOURCE_	DESC_SC
1134	2.3	dr	DRAINED RECLAMATION - RECTILINEAR - 19thC/20thC	O	Ordnance Survey 2nd Edition
1135	2.3	dr	DRAINED RECLAMATION - RECTILINEAR - 19thC/20thC	O	Ordnance Survey 2nd Edition
1136	2.3	dr	DRAINED RECLAMATION - RECTILINEAR - 19thC/20thC	O	Ordnance Survey 2nd Edition
1137	2.3	dr	DRAINED RECLAMATION - RECTILINEAR - 19thC/20thC	O	Ordnance Survey 2nd Edition
1138	12.1	pf	'PRAIRIE FIELDS' - POST 1950'S BOUNDARY LOSS	L	Ordnance Survey Land-Line (various scales)
1139	11.1	ba	BUILT-UP AREAS - URBAN DEVELOPMENT	L	Ordnance Survey Land-Line (various scales)
1140	2.3	dr	DRAINED RECLAMATION - RECTILINEAR - 19thC/20thC	O	Ordnance Survey 2nd Edition
1141	2.3	dr	DRAINED RECLAMATION - RECTILINEAR - 19thC/20thC	O	Ordnance Survey 2nd Edition
1142	2.3	dr	DRAINED RECLAMATION - RECTILINEAR - 19thC/20thC	O	Ordnance Survey 2nd Edition
1143	2.3	dr	DRAINED RECLAMATION - RECTILINEAR - 19thC/20thC	O	Ordnance Survey 2nd Edition
1144	2.3	dr	DRAINED RECLAMATION - RECTILINEAR - 19thC/20thC	O	Ordnance Survey 2nd Edition
1145	2.3	dr	DRAINED RECLAMATION - RECTILINEAR - 19thC/20thC	O	Ordnance Survey 2nd Edition
1146	2.3	dr	DRAINED RECLAMATION - RECTILINEAR - 19thC/20thC	O	Ordnance Survey 2nd Edition
1147	11.1	ba	BUILT-UP AREAS - URBAN DEVELOPMENT	L	Ordnance Survey Land-Line (various scales)
1148	11.1	ba	BUILT-UP AREAS - URBAN DEVELOPMENT	L	Ordnance Survey Land-Line (various scales)
1149	2.3	dr	DRAINED RECLAMATION - RECTILINEAR - 19thC/20thC	O	Ordnance Survey 2nd Edition
1150	12.1	pf	'PRAIRIE FIELDS' - POST 1950'S BOUNDARY LOSS	L	Ordnance Survey Land-Line (various scales)
1151	12.1	pf	'PRAIRIE FIELDS' - POST 1950'S BOUNDARY LOSS	L	Ordnance Survey Land-Line (various scales)
1152	2.3	dr	DRAINED RECLAMATION - RECTILINEAR - 19thC/20thC	O	Ordnance Survey 2nd Edition
1153	2.3	dr	DRAINED RECLAMATION - RECTILINEAR - 19thC/20thC	O	Ordnance Survey 2nd Edition
1154	2.3	dr	DRAINED RECLAMATION - RECTILINEAR - 19thC/20thC	O	Ordnance Survey 2nd Edition

REC_NO	HLA_CODE	CODE_C	DESC_CC	SOURCE_	DESC_SC
1155	12.2	te	POST 1950'S ENCLOSURE	L	Ordnance Survey Land-Line (various scales)
1156	2.3	dr	DRAINED RECLAMATION - RECTILINEAR - 19thC/20thC	O	Ordnance Survey 2nd Edition
1157	2.3	dr	DRAINED RECLAMATION - RECTILINEAR - 19thC/20thC	O	Ordnance Survey 2nd Edition
1158	12.1	pf	'PRAIRIE FIELDS' - POST 1950'S BOUNDARY LOSS	L	Ordnance Survey Land-Line (various scales)
1159	12.2	te	POST 1950'S ENCLOSURE	L	Ordnance Survey Land-Line (various scales)
1160	12.1	pf	'PRAIRIE FIELDS' - POST 1950'S BOUNDARY LOSS	L	Ordnance Survey Land-Line (various scales)
1161	2.3	dr	DRAINED RECLAMATION - RECTILINEAR - 19thC/20thC	O	Ordnance Survey 2nd Edition
1162	11.1	ba	BUILT-UP AREAS - URBAN DEVELOPMENT	L	Ordnance Survey Land-Line (various scales)
1163	12.1	pf	'PRAIRIE FIELDS' - POST 1950'S BOUNDARY LOSS	L	Ordnance Survey Land-Line (various scales)
1164	12.3	pr	'PRAIRIE FIELDS' WITH RELICT ELEMENTS - POST 1950'S BOUNDARY LOSS	L	Ordnance Survey Land-Line (various scales)
1165	2.3	dr	DRAINED RECLAMATION - RECTILINEAR - 19thC/20thC	O	Ordnance Survey 2nd Edition
1166	2.3	dr	DRAINED RECLAMATION - RECTILINEAR - 19thC/20thC	O	Ordnance Survey 2nd Edition
1167	11.1	ba	BUILT-UP AREAS - URBAN DEVELOPMENT	L	Ordnance Survey Land-Line (various scales)
1168	2.3	dr	DRAINED RECLAMATION - RECTILINEAR - 19thC/20thC	O	Ordnance Survey 2nd Edition
1169	2.3	dr	DRAINED RECLAMATION - RECTILINEAR - 19thC/20thC	O	Ordnance Survey 2nd Edition
1170	2.3	dr	DRAINED RECLAMATION - RECTILINEAR - 19thC/20thC	O	Ordnance Survey 2nd Edition
1171	2.3	dr	DRAINED RECLAMATION - RECTILINEAR - 19thC/20thC	O	Ordnance Survey 2nd Edition
1172	11.1	ba	BUILT-UP AREAS - URBAN DEVELOPMENT	L	Ordnance Survey Land-Line (various scales)
1173	11.1	ba	BUILT-UP AREAS - URBAN DEVELOPMENT	L	Ordnance Survey Land-Line (various scales)
1174	12.3	pr	'PRAIRIE FIELDS' WITH RELICT ELEMENTS - POST 1950'S BOUNDARY LOSS	L	Ordnance Survey Land-Line (various scales)
1175	2.3	dr	DRAINED RECLAMATION - RECTILINEAR - 19thC/20thC	O	Ordnance Survey 2nd Edition

REC_NO	HLA_CODE	CODE_C	DESC_CC	SOURCE_	DESC_SC
1176	12.1	pf	'PRAIRIE FIELDS' - POST 1950'S BOUNDARY LOSS	L	Ordnance Survey Land-Line (various scales)
1177	12.2	te	POST 1950'S ENCLOSURE	L	Ordnance Survey Land-Line (various scales)
1178	11.1	ba	BUILT-UP AREAS - URBAN DEVELOPMENT	L	Ordnance Survey Land-Line (various scales)
1179	11.1	ba	BUILT-UP AREAS - URBAN DEVELOPMENT	L	Ordnance Survey Land-Line (various scales)
1180	2.3	dr	DRAINED RECLAMATION - RECTILINEAR - 19thC/20thC	O	Ordnance Survey 2nd Edition
1181	2.3	dr	DRAINED RECLAMATION - RECTILINEAR - 19thC/20thC	O	Ordnance Survey 2nd Edition
1182	12.1	pf	'PRAIRIE FIELDS' - POST 1950'S BOUNDARY LOSS	L	Ordnance Survey Land-Line (various scales)
1183	11.1	ba	BUILT-UP AREAS - URBAN DEVELOPMENT	L	Ordnance Survey Land-Line (various scales)
1184	2.3	dr	DRAINED RECLAMATION - RECTILINEAR - 19thC/20thC	O	Ordnance Survey 2nd Edition
1185	2.3	dr	DRAINED RECLAMATION - RECTILINEAR - 19thC/20thC	O	Ordnance Survey 2nd Edition
1186	2.3	dr	DRAINED RECLAMATION - RECTILINEAR - 19thC/20thC	O	Ordnance Survey 2nd Edition
1187	2.3	dr	DRAINED RECLAMATION - RECTILINEAR - 19thC/20thC	O	Ordnance Survey 2nd Edition
1188	2.3	dr	DRAINED RECLAMATION - RECTILINEAR - 19thC/20thC	O	Ordnance Survey 2nd Edition
1189	11.1	ba	BUILT-UP AREAS - URBAN DEVELOPMENT	L	Ordnance Survey Land-Line (various scales)
1190	12.3	pr	'PRAIRIE FIELDS' WITH RELICT ELEMENTS - POST 1950'S BOUNDARY LOSS	L	Ordnance Survey Land-Line (various scales)
1191	12.1	pf	'PRAIRIE FIELDS' - POST 1950'S BOUNDARY LOSS	L	Ordnance Survey Land-Line (various scales)
1192	2.3	dr	DRAINED RECLAMATION - RECTILINEAR - 19thC/20thC	O	Ordnance Survey 2nd Edition
1193	11.1	ba	BUILT-UP AREAS - URBAN DEVELOPMENT	L	Ordnance Survey Land-Line (various scales)
1194	2.3	dr	DRAINED RECLAMATION - RECTILINEAR - 19thC/20thC	O	Ordnance Survey 2nd Edition
1195	2.3	dr	DRAINED RECLAMATION - RECTILINEAR - 19thC/20thC	O	Ordnance Survey 2nd Edition
1196	2.3	dr	DRAINED RECLAMATION - RECTILINEAR - 19thC/20thC	O	Ordnance Survey 2nd Edition

REC_NO	HLA_CODE	CODE_C	DESC_CC	SOURCE_	DESC_SC
1197	12.2	te	POST 1950'S ENCLOSURE	L	Ordnance Survey Land-Line (various scales)
1198	2.3	dr	DRAINED RECLAMATION - RECTILINEAR - 19thC/20thC	O	Ordnance Survey 2nd Edition
1199	12.1	pf	'PRAIRIE FIELDS' - POST 1950'S BOUNDARY LOSS	L	Ordnance Survey Land-Line (various scales)
1200	2.3	dr	DRAINED RECLAMATION - RECTILINEAR - 19thC/20thC	O	Ordnance Survey 2nd Edition
1201	2.3	dr	DRAINED RECLAMATION - RECTILINEAR - 19thC/20thC	O	Ordnance Survey 2nd Edition
1202	12.3	pr	'PRAIRIE FIELDS' WITH RELICT ELEMENTS - POST 1950'S BOUNDARY LOSS	L	Ordnance Survey Land-Line (various scales)
1203	2.3	dr	DRAINED RECLAMATION - RECTILINEAR - 19thC/20thC	O	Ordnance Survey 2nd Edition
1204	2.3	dr	DRAINED RECLAMATION - RECTILINEAR - 19thC/20thC	O	Ordnance Survey 2nd Edition
1205	11.1	ba	BUILT-UP AREAS - URBAN DEVELOPMENT	L	Ordnance Survey Land-Line (various scales)
1206	2.3	dr	DRAINED RECLAMATION - RECTILINEAR - 19thC/20thC	O	Ordnance Survey 2nd Edition
1207	2.3	dr	DRAINED RECLAMATION - RECTILINEAR - 19thC/20thC	O	Ordnance Survey 2nd Edition
1208	2.3	dr	DRAINED RECLAMATION - RECTILINEAR - 19thC/20thC	O	Ordnance Survey 2nd Edition
1209	12.3	pr	'PRAIRIE FIELDS' WITH RELICT ELEMENTS - POST 1950'S BOUNDARY LOSS	L	Ordnance Survey Land-Line (various scales)
1210	2.3	dr	DRAINED RECLAMATION - RECTILINEAR - 19thC/20thC	O	Ordnance Survey 2nd Edition
1211	2.3	dr	DRAINED RECLAMATION - RECTILINEAR - 19thC/20thC	O	Ordnance Survey 2nd Edition
1212	2.3	dr	DRAINED RECLAMATION - RECTILINEAR - 19thC/20thC	O	Ordnance Survey 2nd Edition
1213	11.1	ba	BUILT-UP AREAS - URBAN DEVELOPMENT	L	Ordnance Survey Land-Line (various scales)
1214	2.3	dr	DRAINED RECLAMATION - RECTILINEAR - 19thC/20thC	O	Ordnance Survey 2nd Edition
1215	2.3	dr	DRAINED RECLAMATION - RECTILINEAR - 19thC/20thC	O	Ordnance Survey 2nd Edition
1216	11.1	ba	BUILT-UP AREAS - URBAN DEVELOPMENT	L	Ordnance Survey Land-Line (various scales)
1217	12.1	pf	'PRAIRIE FIELDS' - POST 1950'S BOUNDARY LOSS	L	Ordnance Survey Land-Line (various scales)

REC_NO	HLA_CODE	CODE_C	DESC_CC	SOURCE_	DESC_SC
1218	2.3	dr	DRAINED RECLAMATION - RECTILINEAR - 19thC/20thC	O	Ordnance Survey 2nd Edition
1219	2.3	dr	DRAINED RECLAMATION - RECTILINEAR - 19thC/20thC	O	Ordnance Survey 2nd Edition
1220	12.1	pf	'PRAIRIE FIELDS' - POST 1950'S BOUNDARY LOSS	L	Ordnance Survey Land-Line (various scales)
1221	2.3	dr	DRAINED RECLAMATION - RECTILINEAR - 19thC/20thC	O	Ordnance Survey 2nd Edition
1222	2.3	dr	DRAINED RECLAMATION - RECTILINEAR - 19thC/20thC	O	Ordnance Survey 2nd Edition
1223	2.3	dr	DRAINED RECLAMATION - RECTILINEAR - 19thC/20thC	O	Ordnance Survey 2nd Edition
1224	2.3	dr	DRAINED RECLAMATION - RECTILINEAR - 19thC/20thC	O	Ordnance Survey 2nd Edition
1225	2.3	dr	DRAINED RECLAMATION - RECTILINEAR - 19thC/20thC	O	Ordnance Survey 2nd Edition
1226	2.3	dr	DRAINED RECLAMATION - RECTILINEAR - 19thC/20thC	O	Ordnance Survey 2nd Edition
1227	12.2	te	POST 1950'S ENCLOSURE	L	Ordnance Survey Land-Line (various scales)
1228	2.3	dr	DRAINED RECLAMATION - RECTILINEAR - 19thC/20thC	O	Ordnance Survey 2nd Edition
1229	12.1	pf	'PRAIRIE FIELDS' - POST 1950'S BOUNDARY LOSS	L	Ordnance Survey Land-Line (various scales)
1230	12.1	pf	'PRAIRIE FIELDS' - POST 1950'S BOUNDARY LOSS	L	Ordnance Survey Land-Line (various scales)
1231	2.3	dr	DRAINED RECLAMATION - RECTILINEAR - 19thC/20thC	O	Ordnance Survey 2nd Edition
1232	2.3	dr	DRAINED RECLAMATION - RECTILINEAR - 19thC/20thC	O	Ordnance Survey 2nd Edition
1233	12.2	te	POST 1950'S ENCLOSURE	L	Ordnance Survey Land-Line (various scales)
1234	2.3	dr	DRAINED RECLAMATION - RECTILINEAR - 19thC/20thC	O	Ordnance Survey 2nd Edition
1235	12.1	pf	'PRAIRIE FIELDS' - POST 1950'S BOUNDARY LOSS	L	Ordnance Survey Land-Line (various scales)
1236	2.3	dr	DRAINED RECLAMATION - RECTILINEAR - 19thC/20thC	O	Ordnance Survey 2nd Edition
1237	12.1	pf	'PRAIRIE FIELDS' - POST 1950'S BOUNDARY LOSS	L	Ordnance Survey Land-Line (various scales)
1238	2.3	dr	DRAINED RECLAMATION - RECTILINEAR - 19thC/20thC	O	Ordnance Survey 2nd Edition

REC_NO	HLA_CODE	CODE_C	DESC_CC	SOURCE_	DESC_SC
1239	2.3	dr	DRAINED RECLAMATION - RECTILINEAR - 19thC/20thC	O	Ordnance Survey 2nd Edition
1240	2.3	dr	DRAINED RECLAMATION - RECTILINEAR - 19thC/20thC	O	Ordnance Survey 2nd Edition
1241	2.3	dr	DRAINED RECLAMATION - RECTILINEAR - 19thC/20thC	O	Ordnance Survey 2nd Edition
1242	2.3	dr	DRAINED RECLAMATION - RECTILINEAR - 19thC/20thC	O	Ordnance Survey 2nd Edition
1243	12.1	pf	'PRAIRIE FIELDS' - POST 1950'S BOUNDARY LOSS	L	Ordnance Survey Land-Line (various scales)
1244	2.3	dr	DRAINED RECLAMATION - RECTILINEAR - 19thC/20thC	O	Ordnance Survey 2nd Edition
1245	2.3	dr	DRAINED RECLAMATION - RECTILINEAR - 19thC/20thC	O	Ordnance Survey 2nd Edition
1246	2.3	dr	DRAINED RECLAMATION - RECTILINEAR - 19thC/20thC	O	Ordnance Survey 2nd Edition
1247	2.3	dr	DRAINED RECLAMATION - RECTILINEAR - 19thC/20thC	O	Ordnance Survey 2nd Edition
1248	2.3	dr	DRAINED RECLAMATION - RECTILINEAR - 19thC/20thC	O	Ordnance Survey 2nd Edition
1249	11.1	ba	BUILT-UP AREAS - URBAN DEVELOPMENT	L	Ordnance Survey Land-Line (various scales)
1250	2.3	dr	DRAINED RECLAMATION - RECTILINEAR - 19thC/20thC	O	Ordnance Survey 2nd Edition
1251	2.3	dr	DRAINED RECLAMATION - RECTILINEAR - 19thC/20thC	O	Ordnance Survey 2nd Edition
1252	2.3	dr	DRAINED RECLAMATION - RECTILINEAR - 19thC/20thC	O	Ordnance Survey 2nd Edition
1253	11.1	ba	BUILT-UP AREAS - URBAN DEVELOPMENT	L	Ordnance Survey Land-Line (various scales)
1254	2.3	dr	DRAINED RECLAMATION - RECTILINEAR - 19thC/20thC	O	Ordnance Survey 2nd Edition
1255	2.3	dr	DRAINED RECLAMATION - RECTILINEAR - 19thC/20thC	O	Ordnance Survey 2nd Edition
1256	2.3	dr	DRAINED RECLAMATION - RECTILINEAR - 19thC/20thC	O	Ordnance Survey 2nd Edition
1257	2.3	dr	DRAINED RECLAMATION - RECTILINEAR - 19thC/20thC	O	Ordnance Survey 2nd Edition
1258	2.3	dr	DRAINED RECLAMATION - RECTILINEAR - 19thC/20thC	O	Ordnance Survey 2nd Edition
1259	12.1	pf	'PRAIRIE FIELDS' - POST 1950'S BOUNDARY LOSS	L	Ordnance Survey Land-Line (various scales)

REC_NO	HLA_CODE	CODE_C	DESC_CC	SOURCE_	DESC_SC
1260	2.3	dr	DRAINED RECLAMATION - RECTILINEAR - 19thC/20thC	O	Ordnance Survey 2nd Edition
1261	12.1	pf	'PRAIRIE FIELDS' - POST 1950'S BOUNDARY LOSS	L	Ordnance Survey Land-Line (various scales)
1262	2.3	dr	DRAINED RECLAMATION - RECTILINEAR - 19thC/20thC	O	Ordnance Survey 2nd Edition
1263	11.1	ba	BUILT-UP AREAS - URBAN DEVELOPMENT	L	Ordnance Survey Land-Line (various scales)
1264	12.1	pf	'PRAIRIE FIELDS' - POST 1950'S BOUNDARY LOSS	L	Ordnance Survey Land-Line (various scales)
1265	12.1	pf	'PRAIRIE FIELDS' - POST 1950'S BOUNDARY LOSS	L	Ordnance Survey Land-Line (various scales)
1266	2.3	dr	DRAINED RECLAMATION - RECTILINEAR - 19thC/20thC	O	Ordnance Survey 2nd Edition
1267	2.3	dr	DRAINED RECLAMATION - RECTILINEAR - 19thC/20thC	O	Ordnance Survey 2nd Edition
1268	2.3	dr	DRAINED RECLAMATION - RECTILINEAR - 19thC/20thC	O	Ordnance Survey 2nd Edition
1269	2.3	dr	DRAINED RECLAMATION - RECTILINEAR - 19thC/20thC	O	Ordnance Survey 2nd Edition
1270	12.1	pf	'PRAIRIE FIELDS' - POST 1950'S BOUNDARY LOSS	L	Ordnance Survey Land-Line (various scales)
1271	2.3	dr	DRAINED RECLAMATION - RECTILINEAR - 19thC/20thC	O	Ordnance Survey 2nd Edition
1272	2.3	dr	DRAINED RECLAMATION - RECTILINEAR - 19thC/20thC	O	
1273	2.3	dr	DRAINED RECLAMATION - RECTILINEAR - 19thC/20thC	O	Ordnance Survey 2nd Edition
1274	2.3	dr	DRAINED RECLAMATION - RECTILINEAR - 19thC/20thC	O	Ordnance Survey 2nd Edition
1275	2.3	dr	DRAINED RECLAMATION - RECTILINEAR - 19thC/20thC	O	Ordnance Survey 2nd Edition
1276	2.3	dr	DRAINED RECLAMATION - RECTILINEAR - 19thC/20thC	O	Ordnance Survey 2nd Edition
1277	11.1	ba	BUILT-UP AREAS - URBAN DEVELOPMENT	L	Ordnance Survey Land-Line (various scales)
1278	2.3	dr	DRAINED RECLAMATION - RECTILINEAR - 19thC/20thC	O	Ordnance Survey 2nd Edition
1279	2.3	dr	DRAINED RECLAMATION - RECTILINEAR - 19thC/20thC	O	Ordnance Survey 2nd Edition
1280	2.3	dr	DRAINED RECLAMATION - RECTILINEAR - 19thC/20thC	O	Ordnance Survey 2nd Edition

REC_NO	HLA_CODE	CODE_C	DESC_CC	SOURCE_	DESC_SC
1281	2.3	dr	DRAINED RECLAMATION - RECTILINEAR - 19thC/20thC	O	Ordnance Survey 2nd Edition
1282	12.1	pf	'PRAIRIE FIELDS' - POST 1950'S BOUNDARY LOSS	L	Ordnance Survey Land-Line (various scales)
1283	2.3	dr	DRAINED RECLAMATION - RECTILINEAR - 19thC/20thC	O	Ordnance Survey 2nd Edition
1284	2.3	dr	DRAINED RECLAMATION - RECTILINEAR - 19thC/20thC	O	Ordnance Survey 2nd Edition
1285	2.3	dr	DRAINED RECLAMATION - RECTILINEAR - 19thC/20thC	O	Ordnance Survey 2nd Edition
1286	2.3	dr	DRAINED RECLAMATION - RECTILINEAR - 19thC/20thC	O	Ordnance Survey 2nd Edition
1287	2.3	dr	DRAINED RECLAMATION - RECTILINEAR - 19thC/20thC	O	Ordnance Survey 2nd Edition
1288	2.3	dr	DRAINED RECLAMATION - RECTILINEAR - 19thC/20thC	O	Ordnance Survey 2nd Edition
1289	12.2	te	POST 1950'S ENCLOSURE	L	Ordnance Survey Land-Line (various scales)
1290	12.2	te	POST 1950'S ENCLOSURE	L	Ordnance Survey Land-Line (various scales)
1291	2.3	dr	DRAINED RECLAMATION - RECTILINEAR - 19thC/20thC	O	Ordnance Survey 2nd Edition
1292	2.3	dr	DRAINED RECLAMATION - RECTILINEAR - 19thC/20thC	O	Ordnance Survey 2nd Edition
1293	12.1	pf	'PRAIRIE FIELDS' - POST 1950'S BOUNDARY LOSS	L	Ordnance Survey Land-Line (various scales)
1294	2.3	dr	DRAINED RECLAMATION - RECTILINEAR - 19thC/20thC	O	Ordnance Survey 2nd Edition
1295	2.3	dr	DRAINED RECLAMATION - RECTILINEAR - 19thC/20thC	O	Ordnance Survey 2nd Edition
1296	12.1	pf	'PRAIRIE FIELDS' - POST 1950'S BOUNDARY LOSS	L	Ordnance Survey Land-Line (various scales)
1297	2.3	dr	DRAINED RECLAMATION - RECTILINEAR - 19thC/20thC	O	Ordnance Survey 2nd Edition
1298	12.1	pf	'PRAIRIE FIELDS' - POST 1950'S BOUNDARY LOSS	L	Ordnance Survey Land-Line (various scales)
1299	2.3	dr	DRAINED RECLAMATION - RECTILINEAR - 19thC/20thC	O	Ordnance Survey 2nd Edition
1300	12.1	pf	'PRAIRIE FIELDS' - POST 1950'S BOUNDARY LOSS	L	Ordnance Survey Land-Line (various scales)
1301	12.1	pf	'PRAIRIE FIELDS' - POST 1950'S BOUNDARY LOSS	L	Ordnance Survey Land-Line (various scales)

REC_NO	HLA_CODE	CODE_C	DESC_CC	SOURCE_	DESC_SC
1302	2.3	dr	DRAINED RECLAMATION - RECTILINEAR - 19thC/20thC	O	Ordnance Survey 2nd Edition
1303	2.3	dr	DRAINED RECLAMATION - RECTILINEAR - 19thC/20thC	O	Ordnance Survey 2nd Edition
1304	2.3	dr	DRAINED RECLAMATION - RECTILINEAR - 19thC/20thC	O	Ordnance Survey 2nd Edition
1305	2.3	dr	DRAINED RECLAMATION - RECTILINEAR - 19thC/20thC	O	Ordnance Survey 2nd Edition
1306	2.3	dr	DRAINED RECLAMATION - RECTILINEAR - 19thC/20thC	O	Ordnance Survey 2nd Edition
1307	12.1	pf	'PRAIRIE FIELDS' - POST 1950'S BOUNDARY LOSS	L	Ordnance Survey Land-Line (various scales)
1308	12.1	pf	'PRAIRIE FIELDS' - POST 1950'S BOUNDARY LOSS	L	Ordnance Survey Land-Line (various scales)
1309	2.3	dr	DRAINED RECLAMATION - RECTILINEAR - 19thC/20thC	O	Ordnance Survey 2nd Edition
1310	2.3	dr	DRAINED RECLAMATION - RECTILINEAR - 19thC/20thC	O	Ordnance Survey 2nd Edition
1311	2.3	dr	DRAINED RECLAMATION - RECTILINEAR - 19thC/20thC	O	Ordnance Survey 2nd Edition
1312	12.1	pf	'PRAIRIE FIELDS' - POST 1950'S BOUNDARY LOSS	L	Ordnance Survey Land-Line (various scales)
1313	2.3	dr	DRAINED RECLAMATION - RECTILINEAR - 19thC/20thC	O	Ordnance Survey 2nd Edition
1314	12.1	pf	'PRAIRIE FIELDS' - POST 1950'S BOUNDARY LOSS	L	Ordnance Survey Land-Line (various scales)
1315	12.1	pf	'PRAIRIE FIELDS' - POST 1950'S BOUNDARY LOSS	L	Ordnance Survey Land-Line (various scales)
1316	7.3	wr	WATER RESERVOIR	L	Ordnance Survey Land-Line (various scales)
1317	2.3	dr	DRAINED RECLAMATION - RECTILINEAR - 19thC/20thC	O	Ordnance Survey 2nd Edition
1318	12.1	pf	'PRAIRIE FIELDS' - POST 1950'S BOUNDARY LOSS	L	Ordnance Survey Land-Line (various scales)
1319	12.1	pf	'PRAIRIE FIELDS' - POST 1950'S BOUNDARY LOSS	L	Ordnance Survey Land-Line (various scales)
1320	11.1	ba	BUILT-UP AREAS - URBAN DEVELOPMENT	L	Ordnance Survey Land-Line (various scales)
1321	12.3	pr	'PRAIRIE FIELDS' WITH RELICT ELEMENTS - POST 1950'S BOUNDARY LOSS	L	Ordnance Survey Land-Line (various scales)
1322	12.1	pf	'PRAIRIE FIELDS' - POST 1950'S BOUNDARY LOSS	L	Ordnance Survey Land-Line (various scales)

REC_NO	HLA_CODE	CODE_C	DESC_CC	SOURCE_	DESC_SC
1323	2.1	pe	FORMAL PARLIAMENTARY STYLE- 18TH CENTURY AND LATER ENCLOSURE	O	Ordnance Survey 2nd Edition
1324	2.1	pe	FORMAL PARLIAMENTARY STYLE- 18TH CENTURY AND LATER ENCLOSURE	O	Ordnance Survey 2nd Edition
1325	12.3	pr	'PRAIRIE FIELDS' WITH RELICT ELEMENTS - POST 1950'S BOUNDARY LOSS	L	Ordnance Survey Land-Line (various scales)
1326	1.4	if	PRE-18TH CENTURY 'IRREGULAR' ENCLOSURE	O	Ordnance Survey 2nd Edition
1327	1.4	if	PRE-18TH CENTURY 'IRREGULAR' ENCLOSURE	O	Ordnance Survey 2nd Edition
1328	12.1	pf	'PRAIRIE FIELDS' - POST 1950'S BOUNDARY LOSS	L	Ordnance Survey Land-Line (various scales)
1329	12.1	pf	'PRAIRIE FIELDS' - POST 1950'S BOUNDARY LOSS	L	Ordnance Survey Land-Line (various scales)
1330	12.1	pf	'PRAIRIE FIELDS' - POST 1950'S BOUNDARY LOSS	L	Ordnance Survey Land-Line (various scales)
1331	12.2	te	POST 1950'S ENCLOSURE	L	Ordnance Survey Land-Line (various scales)
1332	4.1	aw	ANCIENT WOODLAND	O	Ordnance Survey 2nd Edition
1333	11.1	ba	BUILT-UP AREAS - URBAN DEVELOPMENT	L	Ordnance Survey Land-Line (various scales)
1334	10.2	me	MINERAL EXTRACTION	J	Ordnance Survey 1950s
1335	11.1	ba	BUILT-UP AREAS - URBAN DEVELOPMENT	L	Ordnance Survey Land-Line (various scales)
1336	14.1	mr	COMMUNICATIONS - MOTORWAYS, RAILWAYS	L	Ordnance Survey Land-Line (various scales)
1337	10.4	in	INDUSTRIAL	L	Ordnance Survey Land-Line (various scales)
1338	14.1	mr	COMMUNICATIONS - MOTORWAYS, RAILWAYS	L	Ordnance Survey Land-Line (various scales)
1339	11.1	ba	BUILT-UP AREAS - URBAN DEVELOPMENT	L	Ordnance Survey Land-Line (various scales)
1340	11.1	ba	BUILT-UP AREAS - URBAN DEVELOPMENT	L	Ordnance Survey Land-Line (various scales)
1341	2.2	le	LATER ENCLOSURE - PIECEMEAL BY AGREEMENT	J	Ordnance Survey 1950s
1342	2.1	pe	FORMAL PARLIAMENTARY STYLE- 18TH CENTURY AND LATER ENCLOSURE	O	Ordnance Survey 2nd Edition
1343	2.2	le	LATER ENCLOSURE - PIECEMEAL BY AGREEMENT	J	Ordnance Survey 1950s

REC_NO	HLA_CODE	CODE_C	DESC_CC	SOURCE_	DESC_SC
1344	12.1	pf	'PRAIRIE FIELDS' - POST 1950'S BOUNDARY LOSS	L	Ordnance Survey Land-Line (various scales)
1345	12.2	te	POST 1950'S ENCLOSURE	L	Ordnance Survey Land-Line (various scales)
1346	12.2	te	POST 1950'S ENCLOSURE	L	Ordnance Survey Land-Line (various scales)
1347	12.2	te	POST 1950'S ENCLOSURE	L	Ordnance Survey Land-Line (various scales)
1348	2.3	dr	DRAINED RECLAMATION - RECTILINEAR - 19thC/20thC	O	Ordnance Survey 2nd Edition
1349	2.3	dr	DRAINED RECLAMATION - RECTILINEAR - 19thC/20thC	O	Ordnance Survey 2nd Edition
1350	11.1	ba	BUILT-UP AREAS - URBAN DEVELOPMENT	L	Ordnance Survey Land-Line (various scales)
1351	11.1	ba	BUILT-UP AREAS - URBAN DEVELOPMENT	L	Ordnance Survey Land-Line (various scales)
1352	12.1	pf	'PRAIRIE FIELDS' - POST 1950'S BOUNDARY LOSS	L	Ordnance Survey Land-Line (various scales)
1353	12.1	pf	'PRAIRIE FIELDS' - POST 1950'S BOUNDARY LOSS	L	Ordnance Survey Land-Line (various scales)
1354	12.1	pf	'PRAIRIE FIELDS' - POST 1950'S BOUNDARY LOSS	L	Ordnance Survey Land-Line (various scales)
1355	12.2	te	POST 1950'S ENCLOSURE	L	Ordnance Survey Land-Line (various scales)
1356	12.2	te	POST 1950'S ENCLOSURE	L	Ordnance Survey Land-Line (various scales)
1357	11.1	ba	BUILT-UP AREAS - URBAN DEVELOPMENT	L	Ordnance Survey Land-Line (various scales)
1358	12.2	te	POST 1950'S ENCLOSURE	L	Ordnance Survey Land-Line (various scales)
1359	12.2	te	POST 1950'S ENCLOSURE	L	Ordnance Survey Land-Line (various scales)
1360	12.1	pf	'PRAIRIE FIELDS' - POST 1950'S BOUNDARY LOSS	L	Ordnance Survey Land-Line (various scales)
1361	2.3	dr	DRAINED RECLAMATION - RECTILINEAR - 19thC/20thC	O	Ordnance Survey 2nd Edition
1362	12.3	pr	'PRAIRIE FIELDS' WITH RELICT ELEMENTS - POST 1950'S BOUNDARY LOSS	L	Ordnance Survey Land-Line (various scales)
1363	2.3	dr	DRAINED RECLAMATION - RECTILINEAR - 19thC/20thC	O	Ordnance Survey 2nd Edition
1364	11.1	ba	BUILT-UP AREAS - URBAN DEVELOPMENT	L	Ordnance Survey Land-Line (various scales)

REC_NO	HLA_CODE	CODE_C	DESC_CC	SOURCE_	DESC_SC
1365	2.3	dr	DRAINED RECLAMATION - RECTILINEAR - 19thC/20thC	O	Ordnance Survey 2nd Edition
1366	2.3	dr	DRAINED RECLAMATION - RECTILINEAR - 19thC/20thC	O	Ordnance Survey 2nd Edition
1367	2.3	dr	DRAINED RECLAMATION - RECTILINEAR - 19thC/20thC	O	Ordnance Survey 2nd Edition
1368	2.3	dr	DRAINED RECLAMATION - RECTILINEAR - 19thC/20thC	O	Ordnance Survey 2nd Edition
1369	2.3	dr	DRAINED RECLAMATION - RECTILINEAR - 19thC/20thC	O	Ordnance Survey 2nd Edition
1370	2.3	dr	DRAINED RECLAMATION - RECTILINEAR - 19thC/20thC	O	Ordnance Survey 2nd Edition
1371	12.1	pf	'PRAIRIE FIELDS' - POST 1950'S BOUNDARY LOSS	L	Ordnance Survey Land-Line (various scales)
1372	12.1	pf	'PRAIRIE FIELDS' - POST 1950'S BOUNDARY LOSS	L	Ordnance Survey Land-Line (various scales)
1373	2.3	dr	DRAINED RECLAMATION - RECTILINEAR - 19thC/20thC	O	Ordnance Survey 2nd Edition
1374	11.1	ba	BUILT-UP AREAS - URBAN DEVELOPMENT	L	Ordnance Survey Land-Line (various scales)
1375	12.1	pf	'PRAIRIE FIELDS' - POST 1950'S BOUNDARY LOSS	L	Ordnance Survey Land-Line (various scales)
1376	12.1	pf	'PRAIRIE FIELDS' - POST 1950'S BOUNDARY LOSS	L	Ordnance Survey Land-Line (various scales)
1377	12.1	pf	'PRAIRIE FIELDS' - POST 1950'S BOUNDARY LOSS	L	Ordnance Survey Land-Line (various scales)
1378	2.3	dr	DRAINED RECLAMATION - RECTILINEAR - 19thC/20thC	O	Ordnance Survey 2nd Edition
1379	2.3	dr	DRAINED RECLAMATION - RECTILINEAR - 19thC/20thC	O	Ordnance Survey 2nd Edition
1380	2.3	dr	DRAINED RECLAMATION - RECTILINEAR - 19thC/20thC	O	Ordnance Survey 2nd Edition
1381	2.3	dr	DRAINED RECLAMATION - RECTILINEAR - 19thC/20thC	O	Ordnance Survey 2nd Edition
1382	2.3	dr	DRAINED RECLAMATION - RECTILINEAR - 19thC/20thC	O	Ordnance Survey 2nd Edition
1383	12.1	pf	'PRAIRIE FIELDS' - POST 1950'S BOUNDARY LOSS	L	Ordnance Survey Land-Line (various scales)
1384	1.4	if	PRE-18TH CENTURY 'IRREGULAR' ENCLOSURE	O	Ordnance Survey 2nd Edition
1385	12.2	te	POST 1950'S ENCLOSURE	L	Ordnance Survey Land-Line (various scales)

REC_NO	HLA_CODE	CODE_C	DESC_CC	SOURCE_	DESC_SC
1386	11.1	ba	BUILT-UP AREAS - URBAN DEVELOPMENT	L	Ordnance Survey Land-Line (various scales)
1387	12.2	te	POST 1950'S ENCLOSURE	L	Ordnance Survey Land-Line (various scales)
1388	2.1	pe	FORMAL PARLIAMENTARY STYLE- 18TH CENTURY AND LATER ENCLOSURE	H	David Hall's Ancient Field Survey 1999
1389	1.4	if	PRE-18TH CENTURY 'IRREGULAR' ENCLOSURE	H	David Hall's Ancient Field Survey 1999
1390	10.2	me	MINERAL EXTRACTION	L	Ordnance Survey Land-Line (various scales)
1391	11.1	ba	BUILT-UP AREAS - URBAN DEVELOPMENT	L	Ordnance Survey Land-Line (various scales)
1392	10.2	me	MINERAL EXTRACTION	O	Ordnance Survey 2nd Edition
1393	12.1	pf	'PRAIRIE FIELDS' - POST 1950'S BOUNDARY LOSS	L	Ordnance Survey Land-Line (various scales)
1394	11.1	ba	BUILT-UP AREAS - URBAN DEVELOPMENT	L	Ordnance Survey Land-Line (various scales)
1395	2.3	dr	DRAINED RECLAMATION - RECTILINEAR - 19thC/20thC	O	Ordnance Survey 2nd Edition
1396	12.2	te	POST 1950'S ENCLOSURE	L	Ordnance Survey Land-Line (various scales)
1397	12.3	pr	'PRAIRIE FIELDS' WITH RELICT ELEMENTS - POST 1950'S BOUNDARY LOSS	L	Ordnance Survey Land-Line (various scales)
1398	11.1	ba	BUILT-UP AREAS - URBAN DEVELOPMENT	L	Ordnance Survey Land-Line (various scales)
1399	11.1	ba	BUILT-UP AREAS - URBAN DEVELOPMENT	L	Ordnance Survey Land-Line (various scales)
1400	12.1	pf	'PRAIRIE FIELDS' - POST 1950'S BOUNDARY LOSS	L	Ordnance Survey Land-Line (various scales)
1401	12.1	pf	'PRAIRIE FIELDS' - POST 1950'S BOUNDARY LOSS	L	Ordnance Survey Land-Line (various scales)
1402	12.1	pf	'PRAIRIE FIELDS' - POST 1950'S BOUNDARY LOSS	L	Ordnance Survey Land-Line (various scales)
1403	2.3	dr	DRAINED RECLAMATION - RECTILINEAR - 19thC/20thC	O	Ordnance Survey 2nd Edition
1404	2.3	dr	DRAINED RECLAMATION - RECTILINEAR - 19thC/20thC	O	Ordnance Survey 2nd Edition
1405	2.3	dr	DRAINED RECLAMATION - RECTILINEAR - 19thC/20thC	O	Ordnance Survey 2nd Edition
1406	2.3	dr	DRAINED RECLAMATION - RECTILINEAR - 19thC/20thC	O	Ordnance Survey 2nd Edition

REC_NO	HLA_CODE	CODE_C	DESC_CC	SOURCE_	DESC_SC
1407	2.3	dr	DRAINED RECLAMATION - RECTILINEAR - 19thC/20thC	O	Ordnance Survey 2nd Edition
1408	2.3	dr	DRAINED RECLAMATION - RECTILINEAR - 19thC/20thC	O	Ordnance Survey 2nd Edition
1409	2.3	dr	DRAINED RECLAMATION - RECTILINEAR - 19thC/20thC	H	David Hall's Ancient Field Survey 1999
1410	2.3	dr	DRAINED RECLAMATION - RECTILINEAR - 19thC/20thC	H	David Hall's Ancient Field Survey 1999
1411	2.3	dr	DRAINED RECLAMATION - RECTILINEAR - 19thC/20thC	H	David Hall's Ancient Field Survey 1999
1412	12.1	pf	'PRAIRIE FIELDS' - POST 1950'S BOUNDARY LOSS	L	Ordnance Survey Land-Line (various scales)
1413	12.3	pr	'PRAIRIE FIELDS' WITH RELICT ELEMENTS - POST 1950'S BOUNDARY LOSS	L	Ordnance Survey Land-Line (various scales)
1414	2.3	dr	DRAINED RECLAMATION - RECTILINEAR - 19thC/20thC	H	David Hall's Ancient Field Survey 1999
1415	12.1	pf	'PRAIRIE FIELDS' - POST 1950'S BOUNDARY LOSS	L	Ordnance Survey Land-Line (various scales)
1416	4.2	wp	19TH-20TH CENTURY WOODLAND PLANTATION	O	Ordnance Survey 2nd Edition
1417	2.3	dr	DRAINED RECLAMATION - RECTILINEAR - 19thC/20thC	O	Ordnance Survey 2nd Edition
1418	12.2	te	POST 1950'S ENCLOSURE	L	Ordnance Survey Land-Line (various scales)
1419	12.1	pf	'PRAIRIE FIELDS' - POST 1950'S BOUNDARY LOSS	L	Ordnance Survey Land-Line (various scales)
1420	12.2	te	POST 1950'S ENCLOSURE	L	Ordnance Survey Land-Line (various scales)
1421	12.1	pf	'PRAIRIE FIELDS' - POST 1950'S BOUNDARY LOSS	L	Ordnance Survey Land-Line (various scales)
1422	12.2	te	POST 1950'S ENCLOSURE	L	Ordnance Survey Land-Line (various scales)
1423	12.2	te	POST 1950'S ENCLOSURE	L	Ordnance Survey Land-Line (various scales)
1424	2.3	dr	DRAINED RECLAMATION - RECTILINEAR - 19thC/20thC	O	Ordnance Survey 2nd Edition
1425	11.1	ba	BUILT-UP AREAS - URBAN DEVELOPMENT	L	Ordnance Survey Land-Line (various scales)
1426	12.1	pf	'PRAIRIE FIELDS' - POST 1950'S BOUNDARY LOSS	L	Ordnance Survey Land-Line (various scales)
1427	4.2	wp	19TH-20TH CENTURY WOODLAND PLANTATION	O	Ordnance Survey 2nd Edition

REC_NO	HLA_CODE	CODE_C	DESC_CC	SOURCE_	DESC_SC
1428	12.3	pr	'PRAIRIE FIELDS' WITH RELICT ELEMENTS - POST 1950'S BOUNDARY LOSS	L	Ordnance Survey Land-Line (various scales)
1429	2.3	dr	DRAINED RECLAMATION - RECTILINEAR - 19thC/20thC	O	Ordnance Survey 2nd Edition
1430	2.3	dr	DRAINED RECLAMATION - RECTILINEAR - 19thC/20thC	O	Ordnance Survey 2nd Edition
1431	2.3	dr	DRAINED RECLAMATION - RECTILINEAR - 19thC/20thC	O	Ordnance Survey 2nd Edition
1432	12.1	pf	'PRAIRIE FIELDS' - POST 1950'S BOUNDARY LOSS	L	Ordnance Survey Land-Line (various scales)
1433	11.1	ba	BUILT-UP AREAS - URBAN DEVELOPMENT	L	Ordnance Survey Land-Line (various scales)
1434	12.3	pr	'PRAIRIE FIELDS' WITH RELICT ELEMENTS - POST 1950'S BOUNDARY LOSS	L	Ordnance Survey Land-Line (various scales)
1435	2.3	dr	DRAINED RECLAMATION - RECTILINEAR - 19thC/20thC	O	Ordnance Survey 2nd Edition
1436	2.3	dr	DRAINED RECLAMATION - RECTILINEAR - 19thC/20thC	O	Ordnance Survey 2nd Edition
1437	12.1	pf	'PRAIRIE FIELDS' - POST 1950'S BOUNDARY LOSS	L	Ordnance Survey Land-Line (various scales)
1438	12.1	pf	'PRAIRIE FIELDS' - POST 1950'S BOUNDARY LOSS	L	Ordnance Survey Land-Line (various scales)
1439	11.1	ba	BUILT-UP AREAS - URBAN DEVELOPMENT	L	Ordnance Survey Land-Line (various scales)
1440	11.1	ba	BUILT-UP AREAS - URBAN DEVELOPMENT	L	Ordnance Survey Land-Line (various scales)
1441	11.1	ba	BUILT-UP AREAS - URBAN DEVELOPMENT	L	Ordnance Survey Land-Line (various scales)
1442	2.3	dr	DRAINED RECLAMATION - RECTILINEAR - 19thC/20thC	O	Ordnance Survey 2nd Edition
1443	2.3	dr	DRAINED RECLAMATION - RECTILINEAR - 19thC/20thC	O	Ordnance Survey 2nd Edition
1444	2.3	dr	DRAINED RECLAMATION - RECTILINEAR - 19thC/20thC	O	Ordnance Survey 2nd Edition
1445	2.3	dr	DRAINED RECLAMATION - RECTILINEAR - 19thC/20thC	O	Ordnance Survey 2nd Edition
1446	2.3	dr	DRAINED RECLAMATION - RECTILINEAR - 19thC/20thC	O	Ordnance Survey 2nd Edition
1447	2.3	dr	DRAINED RECLAMATION - RECTILINEAR - 19thC/20thC	O	Ordnance Survey 2nd Edition
1448	2.3	dr	DRAINED RECLAMATION - RECTILINEAR - 19thC/20thC	O	Ordnance Survey 2nd Edition

REC_NO	HLA_CODE	CODE_C	DESC_CC	SOURCE_	DESC_SC
1449	12.1	pf	'PRAIRIE FIELDS' - POST 1950'S BOUNDARY LOSS	L	Ordnance Survey Land-Line (various scales)
1450	12.1	pf	'PRAIRIE FIELDS' - POST 1950'S BOUNDARY LOSS	L	Ordnance Survey Land-Line (various scales)
1451	11.1	ba	BUILT-UP AREAS - URBAN DEVELOPMENT	L	Ordnance Survey Land-Line (various scales)
1452	11.1	ba	BUILT-UP AREAS - URBAN DEVELOPMENT	L	Ordnance Survey Land-Line (various scales)
1453	12.1	pf	'PRAIRIE FIELDS' - POST 1950'S BOUNDARY LOSS	L	Ordnance Survey Land-Line (various scales)
1454	2.3	dr	DRAINED RECLAMATION - RECTILINEAR - 19thC/20thC	H	David Hall's Ancient Field Survey 1999
1455	2.3	dr	DRAINED RECLAMATION - RECTILINEAR - 19thC/20thC	H	David Hall's Ancient Field Survey 1999
1456	2.3	dr	DRAINED RECLAMATION - RECTILINEAR - 19thC/20thC	H	David Hall's Ancient Field Survey 1999
1457	2.3	dr	DRAINED RECLAMATION - RECTILINEAR - 19thC/20thC	H	David Hall's Ancient Field Survey 1999
1458	2.3	dr	DRAINED RECLAMATION - RECTILINEAR - 19thC/20thC	H	David Hall's Ancient Field Survey 1999
1459	12.2	te	POST 1950'S ENCLOSURE	L	Ordnance Survey Land-Line (various scales)
1460	12.2	te	POST 1950'S ENCLOSURE	L	Ordnance Survey Land-Line (various scales)
1461	12.2	te	POST 1950'S ENCLOSURE	L	Ordnance Survey Land-Line (various scales)
1462	12.1	pf	'PRAIRIE FIELDS' - POST 1950'S BOUNDARY LOSS	L	Ordnance Survey Land-Line (various scales)
1463	11.1	ba	BUILT-UP AREAS - URBAN DEVELOPMENT	L	Ordnance Survey Land-Line (various scales)
1464	1.4	if	PRE-18TH CENTURY 'IRREGULAR' ENCLOSURE	O	Ordnance Survey 2nd Edition
1465	12.2	te	POST 1950'S ENCLOSURE	L	Ordnance Survey Land-Line (various scales)
1466	12.1	pf	'PRAIRIE FIELDS' - POST 1950'S BOUNDARY LOSS	L	Ordnance Survey Land-Line (various scales)
1467	12.1	pf	'PRAIRIE FIELDS' - POST 1950'S BOUNDARY LOSS	L	Ordnance Survey Land-Line (various scales)
1468	11.1	ba	BUILT-UP AREAS - URBAN DEVELOPMENT	L	Ordnance Survey Land-Line (various scales)
1469	12.1	pf	'PRAIRIE FIELDS' - POST 1950'S BOUNDARY LOSS	L	Ordnance Survey Land-Line (various scales)

REC_NO	HLA_CODE	CODE_C	DESC_CC	SOURCE_	DESC_SC
1470	2.3	dr	DRAINED RECLAMATION - RECTILINEAR - 19thC/20thC	O	Ordnance Survey 2nd Edition
1471	12.1	pf	'PRAIRIE FIELDS' - POST 1950'S BOUNDARY LOSS	L	Ordnance Survey Land-Line (various scales)
1472	11.1	ba	BUILT-UP AREAS - URBAN DEVELOPMENT	L	Ordnance Survey Land-Line (various scales)
1473	12.1	pf	'PRAIRIE FIELDS' - POST 1950'S BOUNDARY LOSS	L	Ordnance Survey Land-Line (various scales)
1474	12.3	pr	'PRAIRIE FIELDS' WITH RELICT ELEMENTS - POST 1950'S BOUNDARY LOSS	L	Ordnance Survey Land-Line (various scales)
1475	11.1	ba	BUILT-UP AREAS - URBAN DEVELOPMENT	L	Ordnance Survey Land-Line (various scales)
1476	12.2	te	POST 1950'S ENCLOSURE	L	Ordnance Survey Land-Line (various scales)
1477	12.1	pf	'PRAIRIE FIELDS' - POST 1950'S BOUNDARY LOSS	L	Ordnance Survey Land-Line (various scales)
1478	1.4	if	PRE-18TH CENTURY 'IRREGULAR' ENCLOSURE	O	Ordnance Survey 2nd Edition
1479	4.2	wp	19TH-20TH CENTURY WOODLAND PLANTATION	O	Ordnance Survey 2nd Edition
1480	12.1	pf	'PRAIRIE FIELDS' - POST 1950'S BOUNDARY LOSS	L	Ordnance Survey Land-Line (various scales)
1481	2.3	dr	DRAINED RECLAMATION - RECTILINEAR - 19thC/20thC	O	Ordnance Survey 2nd Edition
1482	12.1	pf	'PRAIRIE FIELDS' - POST 1950'S BOUNDARY LOSS	L	Ordnance Survey Land-Line (various scales)
1483	12.1	pf	'PRAIRIE FIELDS' - POST 1950'S BOUNDARY LOSS	L	Ordnance Survey Land-Line (various scales)
1484	12.1	pf	'PRAIRIE FIELDS' - POST 1950'S BOUNDARY LOSS	L	Ordnance Survey Land-Line (various scales)
1485	2.3	dr	DRAINED RECLAMATION - RECTILINEAR - 19thC/20thC	O	Ordnance Survey 2nd Edition
1486	2.3	dr	DRAINED RECLAMATION - RECTILINEAR - 19thC/20thC	O	Ordnance Survey 2nd Edition
1487	12.1	pf	'PRAIRIE FIELDS' - POST 1950'S BOUNDARY LOSS	L	Ordnance Survey Land-Line (various scales)
1488	2.3	dr	DRAINED RECLAMATION - RECTILINEAR - 19thC/20thC	O	Ordnance Survey 2nd Edition
1489	12.3	pr	'PRAIRIE FIELDS' WITH RELICT ELEMENTS - POST 1950'S BOUNDARY LOSS	L	Ordnance Survey Land-Line (various scales)
1490	12.1	pf	'PRAIRIE FIELDS' - POST 1950'S BOUNDARY LOSS	L	Ordnance Survey Land-Line (various scales)

REC_NO	HLA_CODE	CODE_C	DESC_CC	SOURCE_	DESC_SC
1491	2.3	dr	DRAINED RECLAMATION - RECTILINEAR - 19thC/20thC	O	Ordnance Survey 2nd Edition
1492	12.1	pf	'PRAIRIE FIELDS' - POST 1950'S BOUNDARY LOSS	L	Ordnance Survey Land-Line (various scales)
1493	2.3	dr	DRAINED RECLAMATION - RECTILINEAR - 19thC/20thC	O	Ordnance Survey 2nd Edition
1494	11.1	ba	BUILT-UP AREAS - URBAN DEVELOPMENT	L	Ordnance Survey Land-Line (various scales)
1495	2.3	dr	DRAINED RECLAMATION - RECTILINEAR - 19thC/20thC	O	Ordnance Survey 2nd Edition
1496	2.3	dr	DRAINED RECLAMATION - RECTILINEAR - 19thC/20thC	O	Ordnance Survey 2nd Edition
1497	12.3	pr	'PRAIRIE FIELDS' WITH RELICT ELEMENTS - POST 1950'S BOUNDARY LOSS	L	Ordnance Survey Land-Line (various scales)
1498	2.3	dr	DRAINED RECLAMATION - RECTILINEAR - 19thC/20thC	O	Ordnance Survey 2nd Edition
1499	11.1	ba	BUILT-UP AREAS - URBAN DEVELOPMENT	L	Ordnance Survey Land-Line (various scales)
1500	11.1	ba	BUILT-UP AREAS - URBAN DEVELOPMENT	L	Ordnance Survey Land-Line (various scales)
1501	12.1	pf	'PRAIRIE FIELDS' - POST 1950'S BOUNDARY LOSS	L	Ordnance Survey Land-Line (various scales)
1502	12.1	pf	'PRAIRIE FIELDS' - POST 1950'S BOUNDARY LOSS	L	Ordnance Survey Land-Line (various scales)
1503	11.1	ba	BUILT-UP AREAS - URBAN DEVELOPMENT	L	Ordnance Survey Land-Line (various scales)
1504	11.1	ba	BUILT-UP AREAS - URBAN DEVELOPMENT	L	Ordnance Survey Land-Line (various scales)
1505	12.3	pr	'PRAIRIE FIELDS' WITH RELICT ELEMENTS - POST 1950'S BOUNDARY LOSS	L	Ordnance Survey Land-Line (various scales)
1506	12.1	pf	'PRAIRIE FIELDS' - POST 1950'S BOUNDARY LOSS	L	Ordnance Survey Land-Line (various scales)
1507	11.1	ba	BUILT-UP AREAS - URBAN DEVELOPMENT	L	Ordnance Survey Land-Line (various scales)
1508	11.1	ba	BUILT-UP AREAS - URBAN DEVELOPMENT	L	Ordnance Survey Land-Line (various scales)
1509	12.1	pf	'PRAIRIE FIELDS' - POST 1950'S BOUNDARY LOSS	L	Ordnance Survey Land-Line (various scales)
1510	12.1	pf	'PRAIRIE FIELDS' - POST 1950'S BOUNDARY LOSS	L	Ordnance Survey Land-Line (various scales)
1511	11.1	ba	BUILT-UP AREAS - URBAN DEVELOPMENT	L	Ordnance Survey Land-Line (various scales)

REC_NO	HLA_CODE	CODE_C	DESC_CC	SOURCE_	DESC_SC
1512	11.1	ba	BUILT-UP AREAS - URBAN DEVELOPMENT	L	Ordnance Survey Land-Line (various scales)
1513	11.1	ba	BUILT-UP AREAS - URBAN DEVELOPMENT	L	Ordnance Survey Land-Line (various scales)
1514	12.1	pf	'PRAIRIE FIELDS' - POST 1950'S BOUNDARY LOSS	L	Ordnance Survey Land-Line (various scales)
1516	2.3	dr	DRAINED RECLAMATION - RECTILINEAR - 19thC/20thC	O	Ordnance Survey 2nd Edition
1517	12.1	pf	'PRAIRIE FIELDS' - POST 1950'S BOUNDARY LOSS	L	Ordnance Survey Land-Line (various scales)
1518	2.3	dr	DRAINED RECLAMATION - RECTILINEAR - 19thC/20thC	O	Ordnance Survey 2nd Edition
1519	11.1	ba	BUILT-UP AREAS - URBAN DEVELOPMENT	L	Ordnance Survey Land-Line (various scales)
1520	12.1	pf	'PRAIRIE FIELDS' - POST 1950'S BOUNDARY LOSS	L	Ordnance Survey Land-Line (various scales)
1521	11.1	ba	BUILT-UP AREAS - URBAN DEVELOPMENT	L	Ordnance Survey Land-Line (various scales)
1522	12.1	pf	'PRAIRIE FIELDS' - POST 1950'S BOUNDARY LOSS	L	Ordnance Survey Land-Line (various scales)
1523	5.3	ag	ALLOTMENTS	O	Ordnance Survey 2nd Edition
1524	12.1	pf	'PRAIRIE FIELDS' - POST 1950'S BOUNDARY LOSS	L	Ordnance Survey Land-Line (various scales)
1525	11.1	ba	BUILT-UP AREAS - URBAN DEVELOPMENT	L	Ordnance Survey Land-Line (various scales)
1526	2.3	dr	DRAINED RECLAMATION - RECTILINEAR - 19thC/20thC	O	Ordnance Survey 2nd Edition
1527	2.3	dr	DRAINED RECLAMATION - RECTILINEAR - 19thC/20thC	O	Ordnance Survey 2nd Edition
1528	2.3	dr	DRAINED RECLAMATION - RECTILINEAR - 19thC/20thC	O	Ordnance Survey 2nd Edition
1529	2.3	dr	DRAINED RECLAMATION - RECTILINEAR - 19thC/20thC	O	Ordnance Survey 2nd Edition
1530	4.1	aw	ANCIENT WOODLAND	O	Ordnance Survey 2nd Edition
1531	2.3	dr	DRAINED RECLAMATION - RECTILINEAR - 19thC/20thC	O	Ordnance Survey 2nd Edition
1532	12.3	pr	'PRAIRIE FIELDS' WITH RELICT ELEMENTS - POST 1950'S BOUNDARY LOSS	L	Ordnance Survey Land-Line (various scales)
1533	11.1	ba	BUILT-UP AREAS - URBAN DEVELOPMENT	L	Ordnance Survey Land-Line (various scales)

REC_NO	HLA_CODE	CODE_C	DESC_CC	SOURCE_	DESC_SC
1534	12.1	pf	'PRAIRIE FIELDS' - POST 1950'S BOUNDARY LOSS	L	Ordnance Survey Land-Line (various scales)
1535	12.1	pf	'PRAIRIE FIELDS' - POST 1950'S BOUNDARY LOSS	L	Ordnance Survey Land-Line (various scales)
1536	2.4	dc	DRAINED RECLAMATION - CURVILINEAR - PRE-18thC	H	David Hall's Ancient Field Survey 1999
1537	11.1	ba	BUILT-UP AREAS - URBAN DEVELOPMENT	L	Ordnance Survey Land-Line (various scales)
1538	2.3	dr	DRAINED RECLAMATION - RECTILINEAR - 19thC/20thC	O	Ordnance Survey 2nd Edition
1539	2.3	dr	DRAINED RECLAMATION - RECTILINEAR - 19thC/20thC	O	Ordnance Survey 2nd Edition
1540	2.3	dr	DRAINED RECLAMATION - RECTILINEAR - 19thC/20thC	O	Ordnance Survey 2nd Edition
1541	2.3	dr	DRAINED RECLAMATION - RECTILINEAR - 19thC/20thC	O	Ordnance Survey 2nd Edition
1542	2.3	dr	DRAINED RECLAMATION - RECTILINEAR - 19thC/20thC	O	Ordnance Survey 2nd Edition
1543	12.1	pf	'PRAIRIE FIELDS' - POST 1950'S BOUNDARY LOSS	L	Ordnance Survey Land-Line (various scales)
1544	12.3	pr	'PRAIRIE FIELDS' WITH RELICT ELEMENTS - POST 1950'S BOUNDARY LOSS	L	Ordnance Survey Land-Line (various scales)
1545	12.1	pf	'PRAIRIE FIELDS' - POST 1950'S BOUNDARY LOSS	L	Ordnance Survey Land-Line (various scales)
1546	2.3	dr	DRAINED RECLAMATION - RECTILINEAR - 19thC/20thC	O	Ordnance Survey 2nd Edition
1547	12.1	pf	'PRAIRIE FIELDS' - POST 1950'S BOUNDARY LOSS	L	Ordnance Survey Land-Line (various scales)
1548	11.1	ba	BUILT-UP AREAS - URBAN DEVELOPMENT	L	Ordnance Survey Land-Line (various scales)
1549	2.3	dr	DRAINED RECLAMATION - RECTILINEAR - 19thC/20thC	O	Ordnance Survey 2nd Edition
1550	2.3	dr	DRAINED RECLAMATION - RECTILINEAR - 19thC/20thC	O	Ordnance Survey 2nd Edition
1551	2.3	dr	DRAINED RECLAMATION - RECTILINEAR - 19thC/20thC	O	Ordnance Survey 2nd Edition
1552	11.1	ba	BUILT-UP AREAS - URBAN DEVELOPMENT	L	Ordnance Survey Land-Line (various scales)
1553	12.1	pf	'PRAIRIE FIELDS' - POST 1950'S BOUNDARY LOSS	L	Ordnance Survey Land-Line (various scales)
1554	12.1	pf	'PRAIRIE FIELDS' - POST 1950'S BOUNDARY LOSS	L	Ordnance Survey Land-Line (various scales)

REC_NO	HLA_CODE	CODE_C	DESC_CC	SOURCE_	DESC_SC
1555	12.1	pf	'PRAIRIE FIELDS' - POST 1950'S BOUNDARY LOSS	L	Ordnance Survey Land-Line (various scales)
1556	2.3	dr	DRAINED RECLAMATION - RECTILINEAR - 19thC/20thC	O	Ordnance Survey 2nd Edition
1557	12.1	pf	'PRAIRIE FIELDS' - POST 1950'S BOUNDARY LOSS	L	Ordnance Survey Land-Line (various scales)
1558	11.1	ba	BUILT-UP AREAS - URBAN DEVELOPMENT	L	Ordnance Survey Land-Line (various scales)
1559	4.2	wp	19TH-20TH CENTURY WOODLAND PLANTATION	O	Ordnance Survey 2nd Edition
1560	2.3	dr	DRAINED RECLAMATION - RECTILINEAR - 19thC/20thC	O	Ordnance Survey 2nd Edition
1561	12.1	pf	'PRAIRIE FIELDS' - POST 1950'S BOUNDARY LOSS	L	Ordnance Survey Land-Line (various scales)
1562	12.1	pf	'PRAIRIE FIELDS' - POST 1950'S BOUNDARY LOSS	L	Ordnance Survey Land-Line (various scales)
1563	12.1	pf	'PRAIRIE FIELDS' - POST 1950'S BOUNDARY LOSS	L	Ordnance Survey Land-Line (various scales)
1564	4.2	wp	19TH-20TH CENTURY WOODLAND PLANTATION	O	Ordnance Survey 2nd Edition
1565	11.1	ba	BUILT-UP AREAS - URBAN DEVELOPMENT	L	Ordnance Survey Land-Line (various scales)
1566	12.1	pf	'PRAIRIE FIELDS' - POST 1950'S BOUNDARY LOSS	L	Ordnance Survey Land-Line (various scales)
1567	2.3	dr	DRAINED RECLAMATION - RECTILINEAR - 19thC/20thC	O	Ordnance Survey 2nd Edition
1568	2.3	dr	DRAINED RECLAMATION - RECTILINEAR - 19thC/20thC	O	Ordnance Survey 2nd Edition
1569	2.3	dr	DRAINED RECLAMATION - RECTILINEAR - 19thC/20thC	O	Ordnance Survey 2nd Edition
1570	12.1	pf	'PRAIRIE FIELDS' - POST 1950'S BOUNDARY LOSS	L	Ordnance Survey Land-Line (various scales)
1571	2.3	dr	DRAINED RECLAMATION - RECTILINEAR - 19thC/20thC	O	Ordnance Survey 2nd Edition
1572	12.1	pf	'PRAIRIE FIELDS' - POST 1950'S BOUNDARY LOSS	L	Ordnance Survey Land-Line (various scales)
1573	12.1	pf	'PRAIRIE FIELDS' - POST 1950'S BOUNDARY LOSS	L	Ordnance Survey Land-Line (various scales)
1574	12.1	pf	'PRAIRIE FIELDS' - POST 1950'S BOUNDARY LOSS	L	Ordnance Survey Land-Line (various scales)
1575	12.1	pf	'PRAIRIE FIELDS' - POST 1950'S BOUNDARY LOSS	L	Ordnance Survey Land-Line (various scales)

REC_NO	HLA_CODE	CODE_C	DESC_CC	SOURCE_	DESC_SC
1576	12.2	te	POST 1950'S ENCLOSURE	L	Ordnance Survey Land-Line (various scales)
1577	12.2	te	POST 1950'S ENCLOSURE	L	Ordnance Survey Land-Line (various scales)
1578	2.3	dr	DRAINED RECLAMATION - RECTILINEAR - 19thC/20thC	O	Ordnance Survey 2nd Edition
1579	12.1	pf	'PRAIRIE FIELDS' - POST 1950'S BOUNDARY LOSS	L	Ordnance Survey Land-Line (various scales)
1580	12.1	pf	'PRAIRIE FIELDS' - POST 1950'S BOUNDARY LOSS	L	Ordnance Survey Land-Line (various scales)
1581	2.3	dr	DRAINED RECLAMATION - RECTILINEAR - 19thC/20thC	O	Ordnance Survey 2nd Edition
1582	2.3	dr	DRAINED RECLAMATION - RECTILINEAR - 19thC/20thC	O	Ordnance Survey 2nd Edition
1583	2.3	dr	DRAINED RECLAMATION - RECTILINEAR - 19thC/20thC	O	Ordnance Survey 2nd Edition
1584	2.3	dr	DRAINED RECLAMATION - RECTILINEAR - 19thC/20thC	O	Ordnance Survey 2nd Edition
1585	12.1	pf	'PRAIRIE FIELDS' - POST 1950'S BOUNDARY LOSS	L	Ordnance Survey Land-Line (various scales)
1586	12.1	pf	'PRAIRIE FIELDS' - POST 1950'S BOUNDARY LOSS	L	Ordnance Survey Land-Line (various scales)
1587	12.1	pf	'PRAIRIE FIELDS' - POST 1950'S BOUNDARY LOSS	L	Ordnance Survey Land-Line (various scales)
1588	2.3	dr	DRAINED RECLAMATION - RECTILINEAR - 19thC/20thC	O	Ordnance Survey 2nd Edition
1589	12.1	pf	'PRAIRIE FIELDS' - POST 1950'S BOUNDARY LOSS	L	Ordnance Survey Land-Line (various scales)
1590	2.3	dr	DRAINED RECLAMATION - RECTILINEAR - 19thC/20thC	O	Ordnance Survey 2nd Edition
1591	4.2	wp	19TH-20TH CENTURY WOODLAND PLANTATION	O	Ordnance Survey 2nd Edition
1592	12.1	pf	'PRAIRIE FIELDS' - POST 1950'S BOUNDARY LOSS	L	Ordnance Survey Land-Line (various scales)
1593	12.1	pf	'PRAIRIE FIELDS' - POST 1950'S BOUNDARY LOSS	L	Ordnance Survey Land-Line (various scales)
1594	12.1	pf	'PRAIRIE FIELDS' - POST 1950'S BOUNDARY LOSS	L	Ordnance Survey Land-Line (various scales)
1595	12.1	pf	'PRAIRIE FIELDS' - POST 1950'S BOUNDARY LOSS	L	Ordnance Survey Land-Line (various scales)
1596	12.1	pf	'PRAIRIE FIELDS' - POST 1950'S BOUNDARY LOSS	L	Ordnance Survey Land-Line (various scales)

REC_NO	HLA_CODE	CODE_C	DESC_CC	SOURCE_	DESC_SC
1597	11.1	ba	BUILT-UP AREAS - URBAN DEVELOPMENT	L	Ordnance Survey Land-Line (various scales)
1598	4.2	wp	19TH-20TH CENTURY WOODLAND PLANTATION	O	Ordnance Survey 2nd Edition
1599	12.1	pf	'PRAIRIE FIELDS' - POST 1950'S BOUNDARY LOSS	L	Ordnance Survey Land-Line (various scales)
1600	12.3	pr	'PRAIRIE FIELDS' WITH RELICT ELEMENTS - POST 1950'S BOUNDARY LOSS	L	Ordnance Survey Land-Line (various scales)
1601	11.1	ba	BUILT-UP AREAS - URBAN DEVELOPMENT	L	Ordnance Survey Land-Line (various scales)
1602	2.3	dr	DRAINED RECLAMATION - RECTILINEAR - 19thC/20thC	O	Ordnance Survey 2nd Edition
1603	12.3	pr	'PRAIRIE FIELDS' WITH RELICT ELEMENTS - POST 1950'S BOUNDARY LOSS	L	Ordnance Survey Land-Line (various scales)
1604	12.1	pf	'PRAIRIE FIELDS' - POST 1950'S BOUNDARY LOSS	L	Ordnance Survey Land-Line (various scales)
1605	11.1	ba	BUILT-UP AREAS - URBAN DEVELOPMENT	L	Ordnance Survey Land-Line (various scales)
1606	11.1	ba	BUILT-UP AREAS - URBAN DEVELOPMENT	L	Ordnance Survey Land-Line (various scales)
1607	11.1	ba	BUILT-UP AREAS - URBAN DEVELOPMENT	L	Ordnance Survey Land-Line (various scales)
1608	12.1	pf	'PRAIRIE FIELDS' - POST 1950'S BOUNDARY LOSS	L	Ordnance Survey Land-Line (various scales)
1609	2.3	dr	DRAINED RECLAMATION - RECTILINEAR - 19thC/20thC	O	Ordnance Survey 2nd Edition
1610	12.1	pf	'PRAIRIE FIELDS' - POST 1950'S BOUNDARY LOSS	L	Ordnance Survey Land-Line (various scales)
1611	8.3	tl	20TH CENTURY LEISURE	L	Ordnance Survey Land-Line (various scales)
1612	2.3	dr	DRAINED RECLAMATION - RECTILINEAR - 19thC/20thC	O	Ordnance Survey 2nd Edition
1613	2.3	dr	DRAINED RECLAMATION - RECTILINEAR - 19thC/20thC	O	Ordnance Survey 2nd Edition
1614	2.3	dr	DRAINED RECLAMATION - RECTILINEAR - 19thC/20thC	O	Ordnance Survey 2nd Edition
1615	2.3	dr	DRAINED RECLAMATION - RECTILINEAR - 19thC/20thC	O	Ordnance Survey 2nd Edition
1616	12.2	te	POST 1950'S ENCLOSURE	L	Ordnance Survey Land-Line (various scales)
1617	12.3	pr	'PRAIRIE FIELDS' WITH RELICT ELEMENTS - POST 1950'S BOUNDARY LOSS	L	Ordnance Survey Land-Line (various scales)

REC_NO	HLA_CODE	CODE_C	DESC_CC	SOURCE_	DESC_SC
1618	2.3	dr	DRAINED RECLAMATION - RECTILINEAR - 19thC/20thC	O	Ordnance Survey 2nd Edition
1619	12.2	te	POST 1950'S ENCLOSURE	L	Ordnance Survey Land-Line (various scales)
1620	12.1	pf	'PRAIRIE FIELDS' - POST 1950'S BOUNDARY LOSS	L	Ordnance Survey Land-Line (various scales)
1621	11.1	ba	BUILT-UP AREAS - URBAN DEVELOPMENT	L	Ordnance Survey Land-Line (various scales)
1622	12.1	pf	'PRAIRIE FIELDS' - POST 1950'S BOUNDARY LOSS	L	Ordnance Survey Land-Line (various scales)
1623	12.1	pf	'PRAIRIE FIELDS' - POST 1950'S BOUNDARY LOSS	L	Ordnance Survey Land-Line (various scales)
1624	2.3	dr	DRAINED RECLAMATION - RECTILINEAR - 19thC/20thC	O	Ordnance Survey 2nd Edition
1625	12.1	pf	'PRAIRIE FIELDS' - POST 1950'S BOUNDARY LOSS	L	Ordnance Survey Land-Line (various scales)
1626	2.3	dr	DRAINED RECLAMATION - RECTILINEAR - 19thC/20thC	O	Ordnance Survey 2nd Edition
1627	2.3	dr	DRAINED RECLAMATION - RECTILINEAR - 19thC/20thC	O	Ordnance Survey 2nd Edition
1628	12.3	pr	'PRAIRIE FIELDS' WITH RELICT ELEMENTS - POST 1950'S BOUNDARY LOSS	L	Ordnance Survey Land-Line (various scales)
1629	11.1	ba	BUILT-UP AREAS - URBAN DEVELOPMENT	L	Ordnance Survey Land-Line (various scales)
1630	11.1	ba	BUILT-UP AREAS - URBAN DEVELOPMENT	L	Ordnance Survey Land-Line (various scales)
1631	14.1	mr	COMMUNICATIONS - MOTORWAYS, RAILWAYS	L	Ordnance Survey Land-Line (various scales)
1632	8.1	pp	FORMAL POST-MEDIEVAL PARKLAND	O	Ordnance Survey 2nd Edition
1633	2.3	dr	DRAINED RECLAMATION - RECTILINEAR - 19thC/20thC	O	Ordnance Survey 2nd Edition
1634	1.4	if	PRE-18TH CENTURY 'IRREGULAR' ENCLOSURE	O	Ordnance Survey 2nd Edition
1635	11.1	ba	BUILT-UP AREAS - URBAN DEVELOPMENT	L	Ordnance Survey Land-Line (various scales)
1636	8.1	pp	FORMAL POST-MEDIEVAL PARKLAND	O	Ordnance Survey 2nd Edition
1637	12.2	te	POST 1950'S ENCLOSURE	L	Ordnance Survey Land-Line (various scales)
1638	7.3	wr	WATER RESERVOIR	O	Ordnance Survey 2nd Edition

REC_NO	HLA_CODE	CODE_C	DESC_CC	SOURCE_	DESC_SC
1639	12.1	pf	'PRAIRIE FIELDS' - POST 1950'S BOUNDARY LOSS	L	Ordnance Survey Land-Line (various scales)
1640	12.2	te	POST 1950'S ENCLOSURE	L	Ordnance Survey Land-Line (various scales)
1641	11.1	ba	BUILT-UP AREAS - URBAN DEVELOPMENT	L	Ordnance Survey Land-Line (various scales)
1642	2.3	dr	DRAINED RECLAMATION - RECTILINEAR - 19thC/20thC	O	Ordnance Survey 2nd Edition
1643	11.1	ba	BUILT-UP AREAS - URBAN DEVELOPMENT	L	Ordnance Survey Land-Line (various scales)
1644	12.1	pf	'PRAIRIE FIELDS' - POST 1950'S BOUNDARY LOSS	L	Ordnance Survey Land-Line (various scales)
1645	2.3	dr	DRAINED RECLAMATION - RECTILINEAR - 19thC/20thC	O	Ordnance Survey 2nd Edition
1646	12.3	pr	'PRAIRIE FIELDS' WITH RELICT ELEMENTS - POST 1950'S BOUNDARY LOSS	L	Ordnance Survey Land-Line (various scales)
1647	12.1	pf	'PRAIRIE FIELDS' - POST 1950'S BOUNDARY LOSS	L	Ordnance Survey Land-Line (various scales)
1648	2.3	dr	DRAINED RECLAMATION - RECTILINEAR - 19thC/20thC	O	Ordnance Survey 2nd Edition
1649	2.3	dr	DRAINED RECLAMATION - RECTILINEAR - 19thC/20thC	O	Ordnance Survey 2nd Edition
1650	12.2	te	POST 1950'S ENCLOSURE	L	Ordnance Survey Land-Line (various scales)
1651	2.3	dr	DRAINED RECLAMATION - RECTILINEAR - 19thC/20thC	O	Ordnance Survey 2nd Edition
1652	11.1	ba	BUILT-UP AREAS - URBAN DEVELOPMENT	L	Ordnance Survey Land-Line (various scales)
1653	12.1	pf	'PRAIRIE FIELDS' - POST 1950'S BOUNDARY LOSS	L	Ordnance Survey Land-Line (various scales)
1654	1.4	if	PRE-18TH CENTURY 'IRREGULAR' ENCLOSURE	H	David Hall's Ancient Field Survey 1999
1655	12.1	pf	'PRAIRIE FIELDS' - POST 1950'S BOUNDARY LOSS	L	Ordnance Survey Land-Line (various scales)
1656	12.1	pf	'PRAIRIE FIELDS' - POST 1950'S BOUNDARY LOSS	L	Ordnance Survey Land-Line (various scales)
1657	2.3	dr	DRAINED RECLAMATION - RECTILINEAR - 19thC/20thC	O	Ordnance Survey 2nd Edition
1658	12.1	pf	'PRAIRIE FIELDS' - POST 1950'S BOUNDARY LOSS	L	Ordnance Survey Land-Line (various scales)
1659	11.1	ba	BUILT-UP AREAS - URBAN DEVELOPMENT	L	Ordnance Survey Land-Line (various scales)

REC_NO	HLA_CODE	CODE_C	DESC_CC	SOURCE_	DESC_SC
1660	2.4	dc	DRAINED RECLAMATION - CURVILINEAR - PRE-18thC	H	David Hall's Ancient Field Survey 1999
1661	12.1	pf	'PRAIRIE FIELDS' - POST 1950'S BOUNDARY LOSS	L	Ordnance Survey Land-Line (various scales)
1662	12.1	pf	'PRAIRIE FIELDS' - POST 1950'S BOUNDARY LOSS	L	Ordnance Survey Land-Line (various scales)
1663	12.1	pf	'PRAIRIE FIELDS' - POST 1950'S BOUNDARY LOSS	L	Ordnance Survey Land-Line (various scales)
1664	11.1	ba	BUILT-UP AREAS - URBAN DEVELOPMENT	L	Ordnance Survey Land-Line (various scales)
1665	2.3	dr	DRAINED RECLAMATION - RECTILINEAR - 19thC/20thC	O	Ordnance Survey 2nd Edition
1666	12.1	pf	'PRAIRIE FIELDS' - POST 1950'S BOUNDARY LOSS	L	Ordnance Survey Land-Line (various scales)
1667	2.3	dr	DRAINED RECLAMATION - RECTILINEAR - 19thC/20thC	O	Ordnance Survey 2nd Edition
1668	12.1	pf	'PRAIRIE FIELDS' - POST 1950'S BOUNDARY LOSS	L	Ordnance Survey Land-Line (various scales)
1669	12.1	pf	'PRAIRIE FIELDS' - POST 1950'S BOUNDARY LOSS	L	Ordnance Survey Land-Line (various scales)
1670	2.3	dr	DRAINED RECLAMATION - RECTILINEAR - 19thC/20thC	O	Ordnance Survey 2nd Edition
1671	11.1	ba	BUILT-UP AREAS - URBAN DEVELOPMENT	L	Ordnance Survey Land-Line (various scales)
1672	2.3	dr	DRAINED RECLAMATION - RECTILINEAR - 19thC/20thC	O	Ordnance Survey 2nd Edition
1673	2.3	dr	DRAINED RECLAMATION - RECTILINEAR - 19thC/20thC	O	Ordnance Survey 2nd Edition
1674	12.1	pf	'PRAIRIE FIELDS' - POST 1950'S BOUNDARY LOSS	L	Ordnance Survey Land-Line (various scales)
1675	2.3	dr	DRAINED RECLAMATION - RECTILINEAR - 19thC/20thC	O	Ordnance Survey 2nd Edition
1676	12.1	pf	'PRAIRIE FIELDS' - POST 1950'S BOUNDARY LOSS	L	Ordnance Survey Land-Line (various scales)
1677	12.1	pf	'PRAIRIE FIELDS' - POST 1950'S BOUNDARY LOSS	L	Ordnance Survey Land-Line (various scales)
1678	12.1	pf	'PRAIRIE FIELDS' - POST 1950'S BOUNDARY LOSS	L	Ordnance Survey Land-Line (various scales)
1679	11.1	ba	BUILT-UP AREAS - URBAN DEVELOPMENT	L	Ordnance Survey Land-Line (various scales)
1680	2.3	dr	DRAINED RECLAMATION - RECTILINEAR - 19thC/20thC	O	Ordnance Survey 2nd Edition

REC_NO	HLA_CODE	CODE_C	DESC_CC	SOURCE_	DESC_SC
1681	12.1	pf	'PRAIRIE FIELDS' - POST 1950'S BOUNDARY LOSS	L	Ordnance Survey Land-Line (various scales)
1682	12.1	pf	'PRAIRIE FIELDS' - POST 1950'S BOUNDARY LOSS	L	Ordnance Survey Land-Line (various scales)
1683	12.1	pf	'PRAIRIE FIELDS' - POST 1950'S BOUNDARY LOSS	L	Ordnance Survey Land-Line (various scales)
1684	12.1	pf	'PRAIRIE FIELDS' - POST 1950'S BOUNDARY LOSS	L	Ordnance Survey Land-Line (various scales)
1685	12.1	pf	'PRAIRIE FIELDS' - POST 1950'S BOUNDARY LOSS	L	Ordnance Survey Land-Line (various scales)
1686	2.3	dr	DRAINED RECLAMATION - RECTILINEAR - 19thC/20thC	O	Ordnance Survey 2nd Edition
1687	12.1	pf	'PRAIRIE FIELDS' - POST 1950'S BOUNDARY LOSS	L	Ordnance Survey Land-Line (various scales)
1688	12.1	pf	'PRAIRIE FIELDS' - POST 1950'S BOUNDARY LOSS	L	Ordnance Survey Land-Line (various scales)
1689	11.1	ba	BUILT-UP AREAS - URBAN DEVELOPMENT	L	Ordnance Survey Land-Line (various scales)
1690	12.1	pf	'PRAIRIE FIELDS' - POST 1950'S BOUNDARY LOSS	L	Ordnance Survey Land-Line (various scales)
1691	2.3	dr	DRAINED RECLAMATION - RECTILINEAR - 19thC/20thC	O	Ordnance Survey 2nd Edition
1692	2.3	dr	DRAINED RECLAMATION - RECTILINEAR - 19thC/20thC	O	Ordnance Survey 2nd Edition
1693	12.1	pf	'PRAIRIE FIELDS' - POST 1950'S BOUNDARY LOSS	L	Ordnance Survey Land-Line (various scales)
1694	12.2	te	POST 1950'S ENCLOSURE	L	Ordnance Survey Land-Line (various scales)
1695	12.1	pf	'PRAIRIE FIELDS' - POST 1950'S BOUNDARY LOSS	L	Ordnance Survey Land-Line (various scales)
1696	12.1	pf	'PRAIRIE FIELDS' - POST 1950'S BOUNDARY LOSS	L	Ordnance Survey Land-Line (various scales)
1697	12.1	pf	'PRAIRIE FIELDS' - POST 1950'S BOUNDARY LOSS	L	Ordnance Survey Land-Line (various scales)
1698	2.3	dr	DRAINED RECLAMATION - RECTILINEAR - 19thC/20thC	O	Ordnance Survey 2nd Edition
1699	12.1	pf	'PRAIRIE FIELDS' - POST 1950'S BOUNDARY LOSS	L	Ordnance Survey Land-Line (various scales)
1700	12.2	te	POST 1950'S ENCLOSURE	L	Ordnance Survey Land-Line (various scales)
1701	2.3	dr	DRAINED RECLAMATION - RECTILINEAR - 19thC/20thC	O	Ordnance Survey 2nd Edition

REC_NO	HLA_CODE	CODE_C	DESC_CC	SOURCE_	DESC_SC
1702	12.1	pf	'PRAIRIE FIELDS' - POST 1950'S BOUNDARY LOSS	L	Ordnance Survey Land-Line (various scales)
1703	2.3	dr	DRAINED RECLAMATION - RECTILINEAR - 19thC/20thC	O	Ordnance Survey 2nd Edition
1704	12.1	pf	'PRAIRIE FIELDS' - POST 1950'S BOUNDARY LOSS	L	Ordnance Survey Land-Line (various scales)
1705	11.1	ba	BUILT-UP AREAS - URBAN DEVELOPMENT	L	Ordnance Survey Land-Line (various scales)
1706	2.3	dr	DRAINED RECLAMATION - RECTILINEAR - 19thC/20thC	O	Ordnance Survey 2nd Edition
1707	12.3	pr	'PRAIRIE FIELDS' WITH RELICT ELEMENTS - POST 1950'S BOUNDARY LOSS	L	Ordnance Survey Land-Line (various scales)
1708	2.3	dr	DRAINED RECLAMATION - RECTILINEAR - 19thC/20thC	O	Ordnance Survey 2nd Edition
1709	2.3	dr	DRAINED RECLAMATION - RECTILINEAR - 19thC/20thC	O	Ordnance Survey 2nd Edition
1710	12.1	pf	'PRAIRIE FIELDS' - POST 1950'S BOUNDARY LOSS	L	Ordnance Survey Land-Line (various scales)
1711	12.1	pf	'PRAIRIE FIELDS' - POST 1950'S BOUNDARY LOSS	L	Ordnance Survey Land-Line (various scales)
1712	2.3	dr	DRAINED RECLAMATION - RECTILINEAR - 19thC/20thC	O	Ordnance Survey 2nd Edition
1713	2.3	dr	DRAINED RECLAMATION - RECTILINEAR - 19thC/20thC	O	Ordnance Survey 2nd Edition
1714	2.3	dr	DRAINED RECLAMATION - RECTILINEAR - 19thC/20thC	O	Ordnance Survey 2nd Edition
1715	12.1	pf	'PRAIRIE FIELDS' - POST 1950'S BOUNDARY LOSS	L	Ordnance Survey Land-Line (various scales)
1716	11.1	ba	BUILT-UP AREAS - URBAN DEVELOPMENT	L	Ordnance Survey Land-Line (various scales)
1717	2.3	dr	DRAINED RECLAMATION - RECTILINEAR - 19thC/20thC	O	Ordnance Survey 2nd Edition
1718	12.1	pf	'PRAIRIE FIELDS' - POST 1950'S BOUNDARY LOSS	L	Ordnance Survey Land-Line (various scales)
1719	2.3	dr	DRAINED RECLAMATION - RECTILINEAR - 19thC/20thC	O	Ordnance Survey 2nd Edition
1720	2.3	dr	DRAINED RECLAMATION - RECTILINEAR - 19thC/20thC	O	Ordnance Survey 2nd Edition
1721	12.1	pf	'PRAIRIE FIELDS' - POST 1950'S BOUNDARY LOSS	L	Ordnance Survey Land-Line (various scales)
1722	2.3	dr	DRAINED RECLAMATION - RECTILINEAR - 19thC/20thC	O	Ordnance Survey 2nd Edition

REC_NO	HLA_CODE	CODE_C	DESC_CC	SOURCE_	DESC_SC
1723	2.3	dr	DRAINED RECLAMATION - RECTILINEAR - 19thC/20thC	O	Ordnance Survey 2nd Edition
1724	2.3	dr	DRAINED RECLAMATION - RECTILINEAR - 19thC/20thC	O	Ordnance Survey 2nd Edition
1725	12.1	pf	'PRAIRIE FIELDS' - POST 1950'S BOUNDARY LOSS	L	Ordnance Survey Land-Line (various scales)
1726	12.1	pf	'PRAIRIE FIELDS' - POST 1950'S BOUNDARY LOSS	L	Ordnance Survey Land-Line (various scales)
1727	2.3	dr	DRAINED RECLAMATION - RECTILINEAR - 19thC/20thC	O	Ordnance Survey 2nd Edition
1728	12.1	pf	'PRAIRIE FIELDS' - POST 1950'S BOUNDARY LOSS	L	Ordnance Survey Land-Line (various scales)
1729	11.1	ba	BUILT-UP AREAS - URBAN DEVELOPMENT	L	Ordnance Survey Land-Line (various scales)
1730	12.1	pf	'PRAIRIE FIELDS' - POST 1950'S BOUNDARY LOSS	L	Ordnance Survey Land-Line (various scales)
1731	12.1	pf	'PRAIRIE FIELDS' - POST 1950'S BOUNDARY LOSS	L	Ordnance Survey Land-Line (various scales)
1732	12.1	pf	'PRAIRIE FIELDS' - POST 1950'S BOUNDARY LOSS	L	Ordnance Survey Land-Line (various scales)
1733	2.3	dr	DRAINED RECLAMATION - RECTILINEAR - 19thC/20thC	O	Ordnance Survey 2nd Edition
1734	2.3	dr	DRAINED RECLAMATION - RECTILINEAR - 19thC/20thC	O	Ordnance Survey 2nd Edition
1735	2.3	dr	DRAINED RECLAMATION - RECTILINEAR - 19thC/20thC	O	Ordnance Survey 2nd Edition
1736	12.1	pf	'PRAIRIE FIELDS' - POST 1950'S BOUNDARY LOSS	L	Ordnance Survey Land-Line (various scales)
1737	12.3	pr	'PRAIRIE FIELDS' WITH RELICT ELEMENTS - POST 1950'S BOUNDARY LOSS	L	Ordnance Survey Land-Line (various scales)
1738	11.1	ba	BUILT-UP AREAS - URBAN DEVELOPMENT	L	Ordnance Survey Land-Line (various scales)
1739	12.3	pr	'PRAIRIE FIELDS' WITH RELICT ELEMENTS - POST 1950'S BOUNDARY LOSS	L	Ordnance Survey Land-Line (various scales)
1740	2.3	dr	DRAINED RECLAMATION - RECTILINEAR - 19thC/20thC	O	Ordnance Survey 2nd Edition
1741	11.1	ba	BUILT-UP AREAS - URBAN DEVELOPMENT	L	Ordnance Survey Land-Line (various scales)
1742	12.1	pf	'PRAIRIE FIELDS' - POST 1950'S BOUNDARY LOSS	L	Ordnance Survey Land-Line (various scales)
1743	12.1	pf	'PRAIRIE FIELDS' - POST 1950'S BOUNDARY LOSS	L	Ordnance Survey Land-Line (various scales)

REC_NO	HLA_CODE	CODE_C	DESC_CC	SOURCE_	DESC_SC
1744	12.3	pr	'PRAIRIE FIELDS' WITH RELICT ELEMENTS - POST 1950'S BOUNDARY LOSS	L	Ordnance Survey Land-Line (various scales)
1745	12.1	pf	'PRAIRIE FIELDS' - POST 1950'S BOUNDARY LOSS	L	Ordnance Survey Land-Line (various scales)
1746	2.3	dr	DRAINED RECLAMATION - RECTILINEAR - 19thC/20thC	O	Ordnance Survey 2nd Edition
1747	12.1	pf	'PRAIRIE FIELDS' - POST 1950'S BOUNDARY LOSS	L	Ordnance Survey Land-Line (various scales)
1748	2.3	dr	DRAINED RECLAMATION - RECTILINEAR - 19thC/20thC	O	Ordnance Survey 2nd Edition
1749	2.3	dr	DRAINED RECLAMATION - RECTILINEAR - 19thC/20thC	O	Ordnance Survey 2nd Edition
1750	2.3	dr	DRAINED RECLAMATION - RECTILINEAR - 19thC/20thC	O	Ordnance Survey 2nd Edition
1751	12.1	pf	'PRAIRIE FIELDS' - POST 1950'S BOUNDARY LOSS	L	Ordnance Survey Land-Line (various scales)
1752	2.3	dr	DRAINED RECLAMATION - RECTILINEAR - 19thC/20thC	O	Ordnance Survey 2nd Edition
1753	12.1	pf	'PRAIRIE FIELDS' - POST 1950'S BOUNDARY LOSS	L	Ordnance Survey Land-Line (various scales)
1754	11.1	ba	BUILT-UP AREAS - URBAN DEVELOPMENT	L	Ordnance Survey Land-Line (various scales)
1755	11.1	ba	BUILT-UP AREAS - URBAN DEVELOPMENT	L	Ordnance Survey Land-Line (various scales)
1756	2.3	dr	DRAINED RECLAMATION - RECTILINEAR - 19thC/20thC	O	Ordnance Survey 2nd Edition
1757	12.1	pf	'PRAIRIE FIELDS' - POST 1950'S BOUNDARY LOSS	L	Ordnance Survey Land-Line (various scales)
1758	2.3	dr	DRAINED RECLAMATION - RECTILINEAR - 19thC/20thC	O	Ordnance Survey 2nd Edition
1759	2.3	dr	DRAINED RECLAMATION - RECTILINEAR - 19thC/20thC	O	Ordnance Survey 2nd Edition
1760	11.1	ba	BUILT-UP AREAS - URBAN DEVELOPMENT	L	Ordnance Survey Land-Line (various scales)
1761	2.3	dr	DRAINED RECLAMATION - RECTILINEAR - 19thC/20thC	O	Ordnance Survey 2nd Edition
1762	12.1	pf	'PRAIRIE FIELDS' - POST 1950'S BOUNDARY LOSS	L	Ordnance Survey Land-Line (various scales)
1763	12.1	pf	'PRAIRIE FIELDS' - POST 1950'S BOUNDARY LOSS	L	Ordnance Survey Land-Line (various scales)
1764	2.3	dr	DRAINED RECLAMATION - RECTILINEAR - 19thC/20thC	O	Ordnance Survey 2nd Edition

REC_NO	HLA_CODE	CODE_C	DESC_CC	SOURCE_	DESC_SC
1765	11.1	ba	BUILT-UP AREAS - URBAN DEVELOPMENT	L	Ordnance Survey Land-Line (various scales)
1766	12.2	te	POST 1950'S ENCLOSURE	L	Ordnance Survey Land-Line (various scales)
1767	2.2	le	LATER ENCLOSURE - PIECEMEAL BY AGREEMENT	J	Ordnance Survey 1950s
1768	12.1	pf	'PRAIRIE FIELDS' - POST 1950'S BOUNDARY LOSS	L	Ordnance Survey Land-Line (various scales)
1769	2.3	dr	DRAINED RECLAMATION - RECTILINEAR - 19thC/20thC	O	Ordnance Survey 2nd Edition
1770	2.3	dr	DRAINED RECLAMATION - RECTILINEAR - 19thC/20thC	O	Ordnance Survey 2nd Edition
1771	12.1	pf	'PRAIRIE FIELDS' - POST 1950'S BOUNDARY LOSS	L	Ordnance Survey Land-Line (various scales)
1772	2.3	dr	DRAINED RECLAMATION - RECTILINEAR - 19thC/20thC	O	Ordnance Survey 2nd Edition
1773	2.3	dr	DRAINED RECLAMATION - RECTILINEAR - 19thC/20thC	O	Ordnance Survey 2nd Edition
1774	11.1	ba	BUILT-UP AREAS - URBAN DEVELOPMENT	L	Ordnance Survey Land-Line (various scales)
1775	12.1	pf	'PRAIRIE FIELDS' - POST 1950'S BOUNDARY LOSS	L	Ordnance Survey Land-Line (various scales)
1776	11.1	ba	BUILT-UP AREAS - URBAN DEVELOPMENT	L	Ordnance Survey Land-Line (various scales)
1777	12.3	pr	'PRAIRIE FIELDS' WITH RELICT ELEMENTS - POST 1950'S BOUNDARY LOSS	L	Ordnance Survey Land-Line (various scales)
1778	11.1	ba	BUILT-UP AREAS - URBAN DEVELOPMENT	L	Ordnance Survey Land-Line (various scales)
1779	12.1	pf	'PRAIRIE FIELDS' - POST 1950'S BOUNDARY LOSS	L	Ordnance Survey Land-Line (various scales)
1780	12.1	pf	'PRAIRIE FIELDS' - POST 1950'S BOUNDARY LOSS	L	Ordnance Survey Land-Line (various scales)
1781	2.3	dr	DRAINED RECLAMATION - RECTILINEAR - 19thC/20thC	O	Ordnance Survey 2nd Edition
1782	2.3	dr	DRAINED RECLAMATION - RECTILINEAR - 19thC/20thC	O	Ordnance Survey 2nd Edition
1783	2.3	dr	DRAINED RECLAMATION - RECTILINEAR - 19thC/20thC	O	Ordnance Survey 2nd Edition
1784	2.3	dr	DRAINED RECLAMATION - RECTILINEAR - 19thC/20thC	O	Ordnance Survey 2nd Edition
1785	11.1	ba	BUILT-UP AREAS - URBAN DEVELOPMENT	L	Ordnance Survey Land-Line (various scales)

REC_NO	HLA_CODE	CODE_C	DESC_CC	SOURCE_	DESC_SC
1786	2.3	dr	DRAINED RECLAMATION - RECTILINEAR - 19thC/20thC	O	Ordnance Survey 2nd Edition
1787	2.3	dr	DRAINED RECLAMATION - RECTILINEAR - 19thC/20thC	O	Ordnance Survey 2nd Edition
1788	2.3	dr	DRAINED RECLAMATION - RECTILINEAR - 19thC/20thC	O	Ordnance Survey 2nd Edition
1789	12.1	pf	'PRAIRIE FIELDS' - POST 1950'S BOUNDARY LOSS	L	Ordnance Survey Land-Line (various scales)
1790	2.3	dr	DRAINED RECLAMATION - RECTILINEAR - 19thC/20thC	O	Ordnance Survey 2nd Edition
1791	12.3	pr	'PRAIRIE FIELDS' WITH RELICT ELEMENTS - POST 1950'S BOUNDARY LOSS	L	Ordnance Survey Land-Line (various scales)
1792	2.3	dr	DRAINED RECLAMATION - RECTILINEAR - 19thC/20thC	O	Ordnance Survey 2nd Edition
1793	12.1	pf	'PRAIRIE FIELDS' - POST 1950'S BOUNDARY LOSS	L	Ordnance Survey Land-Line (various scales)
1794	2.3	dr	DRAINED RECLAMATION - RECTILINEAR - 19thC/20thC	O	Ordnance Survey 2nd Edition
1795	12.3	pr	'PRAIRIE FIELDS' WITH RELICT ELEMENTS - POST 1950'S BOUNDARY LOSS	L	Ordnance Survey Land-Line (various scales)
1796	11.1	ba	BUILT-UP AREAS - URBAN DEVELOPMENT	L	Ordnance Survey Land-Line (various scales)
1797	12.3	pr	'PRAIRIE FIELDS' WITH RELICT ELEMENTS - POST 1950'S BOUNDARY LOSS	L	Ordnance Survey Land-Line (various scales)
1798	2.3	dr	DRAINED RECLAMATION - RECTILINEAR - 19thC/20thC	O	Ordnance Survey 2nd Edition
1799	11.1	ba	BUILT-UP AREAS - URBAN DEVELOPMENT	L	Ordnance Survey Land-Line (various scales)
1800	2.3	dr	DRAINED RECLAMATION - RECTILINEAR - 19thC/20thC	O	Ordnance Survey 2nd Edition
1801	2.3	dr	DRAINED RECLAMATION - RECTILINEAR - 19thC/20thC	O	Ordnance Survey 2nd Edition
1802	2.3	dr	DRAINED RECLAMATION - RECTILINEAR - 19thC/20thC	O	Ordnance Survey 2nd Edition
1803	11.1	ba	BUILT-UP AREAS - URBAN DEVELOPMENT	L	Ordnance Survey Land-Line (various scales)
1804	2.3	dr	DRAINED RECLAMATION - RECTILINEAR - 19thC/20thC	O	Ordnance Survey 2nd Edition
1805	12.1	pf	'PRAIRIE FIELDS' - POST 1950'S BOUNDARY LOSS	L	Ordnance Survey Land-Line (various scales)
1806	2.3	dr	DRAINED RECLAMATION - RECTILINEAR - 19thC/20thC	O	Ordnance Survey 2nd Edition

REC_NO	HLA_CODE	CODE_C	DESC_CC	SOURCE_	DESC_SC
1807	2.3	dr	DRAINED RECLAMATION - RECTILINEAR - 19thC/20thC	O	Ordnance Survey 2nd Edition
1808	12.1	pf	'PRAIRIE FIELDS' - POST 1950'S BOUNDARY LOSS	L	Ordnance Survey Land-Line (various scales)
1809	12.1	pf	'PRAIRIE FIELDS' - POST 1950'S BOUNDARY LOSS	L	Ordnance Survey Land-Line (various scales)
1810	12.2	te	POST 1950'S ENCLOSURE	L	Ordnance Survey Land-Line (various scales)
1811	2.3	dr	DRAINED RECLAMATION - RECTILINEAR - 19thC/20thC	O	Ordnance Survey 2nd Edition
1812	2.3	dr	DRAINED RECLAMATION - RECTILINEAR - 19thC/20thC	O	Ordnance Survey 2nd Edition
1813	12.1	pf	'PRAIRIE FIELDS' - POST 1950'S BOUNDARY LOSS	L	Ordnance Survey Land-Line (various scales)
1814	12.1	pf	'PRAIRIE FIELDS' - POST 1950'S BOUNDARY LOSS	L	Ordnance Survey Land-Line (various scales)
1815	12.1	pf	'PRAIRIE FIELDS' - POST 1950'S BOUNDARY LOSS	L	Ordnance Survey Land-Line (various scales)
1816	2.3	dr	DRAINED RECLAMATION - RECTILINEAR - 19thC/20thC	O	Ordnance Survey 2nd Edition
1817	2.3	dr	DRAINED RECLAMATION - RECTILINEAR - 19thC/20thC	O	Ordnance Survey 2nd Edition
1818	12.1	pf	'PRAIRIE FIELDS' - POST 1950'S BOUNDARY LOSS	L	Ordnance Survey Land-Line (various scales)
1819	2.3	dr	DRAINED RECLAMATION - RECTILINEAR - 19thC/20thC	O	Ordnance Survey 2nd Edition
1820	2.3	dr	DRAINED RECLAMATION - RECTILINEAR - 19thC/20thC	O	Ordnance Survey 2nd Edition
1821	11.1	ba	BUILT-UP AREAS - URBAN DEVELOPMENT	L	Ordnance Survey Land-Line (various scales)
1822	12.1	pf	'PRAIRIE FIELDS' - POST 1950'S BOUNDARY LOSS	L	Ordnance Survey Land-Line (various scales)
1823	2.3	dr	DRAINED RECLAMATION - RECTILINEAR - 19thC/20thC	O	Ordnance Survey 2nd Edition
1824	2.3	dr	DRAINED RECLAMATION - RECTILINEAR - 19thC/20thC	O	Ordnance Survey 2nd Edition
1825	2.3	dr	DRAINED RECLAMATION - RECTILINEAR - 19thC/20thC	O	Ordnance Survey 2nd Edition
1826	2.3	dr	DRAINED RECLAMATION - RECTILINEAR - 19thC/20thC	O	Ordnance Survey 2nd Edition
1827	12.2	te	POST 1950'S ENCLOSURE	L	Ordnance Survey Land-Line (various scales)

REC_NO	HLA_CODE	CODE_C	DESC_CC	SOURCE_	DESC_SC
1828	12.2	te	POST 1950'S ENCLOSURE	L	Ordnance Survey Land-Line (various scales)
1829	12.1	pf	'PRAIRIE FIELDS' - POST 1950'S BOUNDARY LOSS	L	Ordnance Survey Land-Line (various scales)
1830	12.1	pf	'PRAIRIE FIELDS' - POST 1950'S BOUNDARY LOSS	L	Ordnance Survey Land-Line (various scales)
1831	2.3	dr	DRAINED RECLAMATION - RECTILINEAR - 19thC/20thC	O	Ordnance Survey 2nd Edition
1832	12.2	te	POST 1950'S ENCLOSURE	L	Ordnance Survey Land-Line (various scales)
1833	11.1	ba	BUILT-UP AREAS - URBAN DEVELOPMENT	L	Ordnance Survey Land-Line (various scales)
1834	2.3	dr	DRAINED RECLAMATION - RECTILINEAR - 19thC/20thC	O	Ordnance Survey 2nd Edition
1835	2.3	dr	DRAINED RECLAMATION - RECTILINEAR - 19thC/20thC	O	Ordnance Survey 2nd Edition
1836	2.3	dr	DRAINED RECLAMATION - RECTILINEAR - 19thC/20thC	O	Ordnance Survey 2nd Edition
1837	2.3	dr	DRAINED RECLAMATION - RECTILINEAR - 19thC/20thC	O	Ordnance Survey 2nd Edition
1838	2.3	dr	DRAINED RECLAMATION - RECTILINEAR - 19thC/20thC	O	Ordnance Survey 2nd Edition
1839	2.3	dr	DRAINED RECLAMATION - RECTILINEAR - 19thC/20thC	O	Ordnance Survey 2nd Edition
1840	2.3	dr	DRAINED RECLAMATION - RECTILINEAR - 19thC/20thC	O	Ordnance Survey 2nd Edition
1841	2.3	dr	DRAINED RECLAMATION - RECTILINEAR - 19thC/20thC	O	Ordnance Survey 2nd Edition
1842	12.1	pf	'PRAIRIE FIELDS' - POST 1950'S BOUNDARY LOSS	L	Ordnance Survey Land-Line (various scales)
1843	2.3	dr	DRAINED RECLAMATION - RECTILINEAR - 19thC/20thC	O	Ordnance Survey 2nd Edition
1844	2.3	dr	DRAINED RECLAMATION - RECTILINEAR - 19thC/20thC	O	Ordnance Survey 2nd Edition
1845	2.3	dr	DRAINED RECLAMATION - RECTILINEAR - 19thC/20thC	O	Ordnance Survey 2nd Edition
1846	2.3	dr	DRAINED RECLAMATION - RECTILINEAR - 19thC/20thC	O	Ordnance Survey 2nd Edition
1847	2.3	dr	DRAINED RECLAMATION - RECTILINEAR - 19thC/20thC	O	Ordnance Survey 2nd Edition
1848	2.3	dr	DRAINED RECLAMATION - RECTILINEAR - 19thC/20thC	O	Ordnance Survey 2nd Edition

REC_NO	HLA_CODE	CODE_C	DESC_CC	SOURCE_	DESC_SC
1849	2.3	dr	DRAINED RECLAMATION - RECTILINEAR - 19thC/20thC	O	Ordnance Survey 2nd Edition
1850	2.3	dr	DRAINED RECLAMATION - RECTILINEAR - 19thC/20thC	O	Ordnance Survey 2nd Edition
1851	2.3	dr	DRAINED RECLAMATION - RECTILINEAR - 19thC/20thC	O	Ordnance Survey 2nd Edition
1852	2.3	dr	DRAINED RECLAMATION - RECTILINEAR - 19thC/20thC	O	Ordnance Survey 2nd Edition
1853	12.1	pf	'PRAIRIE FIELDS' - POST 1950'S BOUNDARY LOSS	L	Ordnance Survey Land-Line (various scales)
1854	2.3	dr	DRAINED RECLAMATION - RECTILINEAR - 19thC/20thC	O	Ordnance Survey 2nd Edition
1855	2.3	dr	DRAINED RECLAMATION - RECTILINEAR - 19thC/20thC	O	Ordnance Survey 2nd Edition
1856	2.3	dr	DRAINED RECLAMATION - RECTILINEAR - 19thC/20thC	O	Ordnance Survey 2nd Edition
1857	2.3	dr	DRAINED RECLAMATION - RECTILINEAR - 19thC/20thC	O	Ordnance Survey 2nd Edition
1858	12.1	pf	'PRAIRIE FIELDS' - POST 1950'S BOUNDARY LOSS	L	Ordnance Survey Land-Line (various scales)
1859	2.3	dr	DRAINED RECLAMATION - RECTILINEAR - 19thC/20thC	O	Ordnance Survey 2nd Edition
1860	12.1	pf	'PRAIRIE FIELDS' - POST 1950'S BOUNDARY LOSS	L	Ordnance Survey Land-Line (various scales)
1861	12.1	pf	'PRAIRIE FIELDS' - POST 1950'S BOUNDARY LOSS	L	Ordnance Survey Land-Line (various scales)
1862	2.3	dr	DRAINED RECLAMATION - RECTILINEAR - 19thC/20thC	O	Ordnance Survey 2nd Edition
1863	2.3	dr	DRAINED RECLAMATION - RECTILINEAR - 19thC/20thC	O	Ordnance Survey 2nd Edition
1864	2.3	dr	DRAINED RECLAMATION - RECTILINEAR - 19thC/20thC	O	Ordnance Survey 2nd Edition
1865	12.1	pf	'PRAIRIE FIELDS' - POST 1950'S BOUNDARY LOSS	L	Ordnance Survey Land-Line (various scales)
1866	12.1	pf	'PRAIRIE FIELDS' - POST 1950'S BOUNDARY LOSS	L	Ordnance Survey Land-Line (various scales)
1867	12.1	pf	'PRAIRIE FIELDS' - POST 1950'S BOUNDARY LOSS	L	Ordnance Survey Land-Line (various scales)
1868	2.3	dr	DRAINED RECLAMATION - RECTILINEAR - 19thC/20thC	O	Ordnance Survey 2nd Edition
1869	2.3	dr	DRAINED RECLAMATION - RECTILINEAR - 19thC/20thC	O	Ordnance Survey 2nd Edition

REC_NO	HLA_CODE	CODE_C	DESC_CC	SOURCE_	DESC_SC
1870	7.3	wr	WATER RESERVOIR	L	Ordnance Survey Land-Line (various scales)
1871	7.3	wr	WATER RESERVOIR	L	Ordnance Survey Land-Line (various scales)
1872	7.3	wr	WATER RESERVOIR	L	Ordnance Survey Land-Line (various scales)
1873	12.1	pf	'PRAIRIE FIELDS' - POST 1950'S BOUNDARY LOSS	L	Ordnance Survey Land-Line (various scales)
1874	2.3	dr	DRAINED RECLAMATION - RECTILINEAR - 19thC/20thC	O	Ordnance Survey 2nd Edition
1875	12.1	pf	'PRAIRIE FIELDS' - POST 1950'S BOUNDARY LOSS	L	Ordnance Survey Land-Line (various scales)
1876	12.1	pf	'PRAIRIE FIELDS' - POST 1950'S BOUNDARY LOSS	L	Ordnance Survey Land-Line (various scales)
1877	12.1	pf	'PRAIRIE FIELDS' - POST 1950'S BOUNDARY LOSS	L	Ordnance Survey Land-Line (various scales)
1878	12.1	pf	'PRAIRIE FIELDS' - POST 1950'S BOUNDARY LOSS	L	Ordnance Survey Land-Line (various scales)
1879	11.1	ba	BUILT-UP AREAS - URBAN DEVELOPMENT	L	Ordnance Survey Land-Line (various scales)
1880	12.1	pf	'PRAIRIE FIELDS' - POST 1950'S BOUNDARY LOSS	L	Ordnance Survey Land-Line (various scales)
1881	12.1	pf	'PRAIRIE FIELDS' - POST 1950'S BOUNDARY LOSS	L	Ordnance Survey Land-Line (various scales)
1882	12.1	pf	'PRAIRIE FIELDS' - POST 1950'S BOUNDARY LOSS	L	Ordnance Survey Land-Line (various scales)
1883	2.3	dr	DRAINED RECLAMATION - RECTILINEAR - 19thC/20thC	O	Ordnance Survey 2nd Edition
1884	12.3	pr	'PRAIRIE FIELDS' WITH RELICT ELEMENTS - POST 1950'S BOUNDARY LOSS	L	Ordnance Survey Land-Line (various scales)
1885	2.3	dr	DRAINED RECLAMATION - RECTILINEAR - 19thC/20thC	O	Ordnance Survey 2nd Edition
1886	2.3	dr	DRAINED RECLAMATION - RECTILINEAR - 19thC/20thC	O	Ordnance Survey 2nd Edition
1887	4.2	wp	19TH-20TH CENTURY WOODLAND PLANTATION	O	Ordnance Survey 2nd Edition
1888	2.3	dr	DRAINED RECLAMATION - RECTILINEAR - 19thC/20thC	O	Ordnance Survey 2nd Edition
1889	2.3	dr	DRAINED RECLAMATION - RECTILINEAR - 19thC/20thC	H	David Hall's Ancient Field Survey 1999
1890	12.1	pf	'PRAIRIE FIELDS' - POST 1950'S BOUNDARY LOSS	L	Ordnance Survey Land-Line (various scales)

REC_NO	HLA_CODE	CODE_C	DESC_CC	SOURCE_	DESC_SC
1891	7.3	wr	WATER RESERVOIR	L	Ordnance Survey Land-Line (various scales)
1892	2.3	dr	DRAINED RECLAMATION - RECTILINEAR - 19thC/20thC	O	Ordnance Survey 2nd Edition
1893	11.1	ba	BUILT-UP AREAS - URBAN DEVELOPMENT	L	Ordnance Survey Land-Line (various scales)
1894	11.1	ba	BUILT-UP AREAS - URBAN DEVELOPMENT	L	Ordnance Survey Land-Line (various scales)
1895	12.1	pf	'PRAIRIE FIELDS' - POST 1950'S BOUNDARY LOSS	L	Ordnance Survey Land-Line (various scales)
1896	11.1	ba	BUILT-UP AREAS - URBAN DEVELOPMENT	L	Ordnance Survey Land-Line (various scales)
1897	2.3	dr	DRAINED RECLAMATION - RECTILINEAR - 19thC/20thC	O	Ordnance Survey 2nd Edition
1898	2.3	dr	DRAINED RECLAMATION - RECTILINEAR - 19thC/20thC	O	Ordnance Survey 2nd Edition
1899	2.3	dr	DRAINED RECLAMATION - RECTILINEAR - 19thC/20thC	O	Ordnance Survey 2nd Edition
1900	11.1	ba	BUILT-UP AREAS - URBAN DEVELOPMENT	L	Ordnance Survey Land-Line (various scales)
1901	12.2	te	POST 1950'S ENCLOSURE	L	Ordnance Survey Land-Line (various scales)
1902	12.2	te	POST 1950'S ENCLOSURE	L	Ordnance Survey Land-Line (various scales)
1903	2.3	dr	DRAINED RECLAMATION - RECTILINEAR - 19thC/20thC	O	Ordnance Survey 2nd Edition
1904	12.3	pr	'PRAIRIE FIELDS' WITH RELICT ELEMENTS - POST 1950'S BOUNDARY LOSS	L	Ordnance Survey Land-Line (various scales)
1905	4.2	wp	19TH-20TH CENTURY WOODLAND PLANTATION	O	Ordnance Survey 2nd Edition
1906	2.3	dr	DRAINED RECLAMATION - RECTILINEAR - 19thC/20thC	O	Ordnance Survey 2nd Edition
1907	2.3	dr	DRAINED RECLAMATION - RECTILINEAR - 19thC/20thC	O	Ordnance Survey 2nd Edition
1908	2.3	dr	DRAINED RECLAMATION - RECTILINEAR - 19thC/20thC	O	Ordnance Survey 2nd Edition
1909	2.3	dr	DRAINED RECLAMATION - RECTILINEAR - 19thC/20thC	O	Ordnance Survey 2nd Edition
1910	2.3	dr	DRAINED RECLAMATION - RECTILINEAR - 19thC/20thC	O	Ordnance Survey 2nd Edition
1911	12.1	pf	'PRAIRIE FIELDS' - POST 1950'S BOUNDARY LOSS	L	Ordnance Survey Land-Line (various scales)

REC_NO	HLA_CODE	CODE_C	DESC_CC	SOURCE_	DESC_SC
1912	2.3	dr	DRAINED RECLAMATION - RECTILINEAR - 19thC/20thC	O	Ordnance Survey 2nd Edition
1913	2.3	dr	DRAINED RECLAMATION - RECTILINEAR - 19thC/20thC	O	Ordnance Survey 2nd Edition
1914	2.3	dr	DRAINED RECLAMATION - RECTILINEAR - 19thC/20thC	O	Ordnance Survey 2nd Edition
1915	2.3	dr	DRAINED RECLAMATION - RECTILINEAR - 19thC/20thC	O	Ordnance Survey 2nd Edition
1916	2.3	dr	DRAINED RECLAMATION - RECTILINEAR - 19thC/20thC	O	Ordnance Survey 2nd Edition
1917	12.3	pr	'PRAIRIE FIELDS' WITH RELICT ELEMENTS - POST 1950'S BOUNDARY LOSS	L	Ordnance Survey Land-Line (various scales)
1918	12.1	pf	'PRAIRIE FIELDS' - POST 1950'S BOUNDARY LOSS	L	Ordnance Survey Land-Line (various scales)
1919	2.3	dr	DRAINED RECLAMATION - RECTILINEAR - 19thC/20thC	O	Ordnance Survey 2nd Edition
1920	2.3	dr	DRAINED RECLAMATION - RECTILINEAR - 19thC/20thC	O	Ordnance Survey 2nd Edition
1921	12.1	pf	'PRAIRIE FIELDS' - POST 1950'S BOUNDARY LOSS	L	Ordnance Survey Land-Line (various scales)
1922	12.1	pf	'PRAIRIE FIELDS' - POST 1950'S BOUNDARY LOSS	L	Ordnance Survey Land-Line (various scales)
1923	11.1	ba	BUILT-UP AREAS - URBAN DEVELOPMENT	L	Ordnance Survey Land-Line (various scales)
1924	12.1	pf	'PRAIRIE FIELDS' - POST 1950'S BOUNDARY LOSS	L	Ordnance Survey Land-Line (various scales)
1925	11.1	ba	BUILT-UP AREAS - URBAN DEVELOPMENT	L	Ordnance Survey Land-Line (various scales)
1926	11.1	ba	BUILT-UP AREAS - URBAN DEVELOPMENT	L	Ordnance Survey Land-Line (various scales)
1927	11.1	ba	BUILT-UP AREAS - URBAN DEVELOPMENT	L	Ordnance Survey Land-Line (various scales)
1928	12.1	pf	'PRAIRIE FIELDS' - POST 1950'S BOUNDARY LOSS	L	Ordnance Survey Land-Line (various scales)
1929	11.1	ba	BUILT-UP AREAS - URBAN DEVELOPMENT	L	Ordnance Survey Land-Line (various scales)
1930	12.1	pf	'PRAIRIE FIELDS' - POST 1950'S BOUNDARY LOSS	L	Ordnance Survey Land-Line (various scales)
1931	11.1	ba	BUILT-UP AREAS - URBAN DEVELOPMENT	L	Ordnance Survey Land-Line (various scales)
1932	12.1	pf	'PRAIRIE FIELDS' - POST 1950'S BOUNDARY LOSS	L	Ordnance Survey Land-Line (various scales)

REC_NO	HLA_CODE	CODE_C	DESC_CC	SOURCE_	DESC_SC
1933	2.3	dr	DRAINED RECLAMATION - RECTILINEAR - 19thC/20thC	O	Ordnance Survey 2nd Edition
1934	12.1	pf	'PRAIRIE FIELDS' - POST 1950'S BOUNDARY LOSS	L	Ordnance Survey Land-Line (various scales)
1935	12.1	pf	'PRAIRIE FIELDS' - POST 1950'S BOUNDARY LOSS	L	Ordnance Survey Land-Line (various scales)
1936	11.1	ba	BUILT-UP AREAS - URBAN DEVELOPMENT	L	Ordnance Survey Land-Line (various scales)
1937	12.1	pf	'PRAIRIE FIELDS' - POST 1950'S BOUNDARY LOSS	L	Ordnance Survey Land-Line (various scales)
1938	2.3	dr	DRAINED RECLAMATION - RECTILINEAR - 19thC/20thC	O	Ordnance Survey 2nd Edition
1939	12.1	pf	'PRAIRIE FIELDS' - POST 1950'S BOUNDARY LOSS	L	Ordnance Survey Land-Line (various scales)
1940	6.1	rp	UNIMPROVED ROUGH PASTURE	O	Ordnance Survey 2nd Edition
1941	2.3	dr	DRAINED RECLAMATION - RECTILINEAR - 19thC/20thC	O	Ordnance Survey 2nd Edition
1942	2.3	dr	DRAINED RECLAMATION - RECTILINEAR - 19thC/20thC	O	Ordnance Survey 2nd Edition
1943	11.1	ba	BUILT-UP AREAS - URBAN DEVELOPMENT	L	Ordnance Survey Land-Line (various scales)
1944	12.1	pf	'PRAIRIE FIELDS' - POST 1950'S BOUNDARY LOSS	L	Ordnance Survey Land-Line (various scales)
1945	12.1	pf	'PRAIRIE FIELDS' - POST 1950'S BOUNDARY LOSS	L	Ordnance Survey Land-Line (various scales)
1946	12.1	pf	'PRAIRIE FIELDS' - POST 1950'S BOUNDARY LOSS	L	Ordnance Survey Land-Line (various scales)
1947	12.1	pf	'PRAIRIE FIELDS' - POST 1950'S BOUNDARY LOSS	L	Ordnance Survey Land-Line (various scales)
1948	2.3	dr	DRAINED RECLAMATION - RECTILINEAR - 19thC/20thC	O	Ordnance Survey 2nd Edition
1949	12.1	pf	'PRAIRIE FIELDS' - POST 1950'S BOUNDARY LOSS	L	Ordnance Survey Land-Line (various scales)
1950	2.3	dr	DRAINED RECLAMATION - RECTILINEAR - 19thC/20thC	O	Ordnance Survey 2nd Edition
1951	2.3	dr	DRAINED RECLAMATION - RECTILINEAR - 19thC/20thC	O	Ordnance Survey 2nd Edition
1952	12.1	pf	'PRAIRIE FIELDS' - POST 1950'S BOUNDARY LOSS	L	Ordnance Survey Land-Line (various scales)
1953	2.3	dr	DRAINED RECLAMATION - RECTILINEAR - 19thC/20thC	O	Ordnance Survey 2nd Edition

REC_NO	HLA_CODE	CODE_C	DESC_CC	SOURCE_	DESC_SC
1954	12.1	pf	'PRAIRIE FIELDS' - POST 1950'S BOUNDARY LOSS	L	Ordnance Survey Land-Line (various scales)
1955	2.3	dr	DRAINED RECLAMATION - RECTILINEAR - 19thC/20thC	O	Ordnance Survey 2nd Edition
1956	11.1	ba	BUILT-UP AREAS - URBAN DEVELOPMENT	L	Ordnance Survey Land-Line (various scales)
1957	2.3	dr	DRAINED RECLAMATION - RECTILINEAR - 19thC/20thC	O	Ordnance Survey 2nd Edition
1958	2.3	dr	DRAINED RECLAMATION - RECTILINEAR - 19thC/20thC	O	Ordnance Survey 2nd Edition
1959	2.3	dr	DRAINED RECLAMATION - RECTILINEAR - 19thC/20thC	O	Ordnance Survey 2nd Edition
1960	12.1	pf	'PRAIRIE FIELDS' - POST 1950'S BOUNDARY LOSS	L	Ordnance Survey Land-Line (various scales)
1961	2.3	dr	DRAINED RECLAMATION - RECTILINEAR - 19thC/20thC	O	Ordnance Survey 2nd Edition
1962	11.1	ba	BUILT-UP AREAS - URBAN DEVELOPMENT	L	Ordnance Survey Land-Line (various scales)
1963	12.2	te	POST 1950'S ENCLOSURE	L	Ordnance Survey Land-Line (various scales)
1964	11.1	ba	BUILT-UP AREAS - URBAN DEVELOPMENT	L	Ordnance Survey Land-Line (various scales)
1965	12.1	pf	'PRAIRIE FIELDS' - POST 1950'S BOUNDARY LOSS	L	Ordnance Survey Land-Line (various scales)
1966	12.1	pf	'PRAIRIE FIELDS' - POST 1950'S BOUNDARY LOSS	L	Ordnance Survey Land-Line (various scales)
1967	12.3	pr	'PRAIRIE FIELDS' WITH RELICT ELEMENTS - POST 1950'S BOUNDARY LOSS	L	Ordnance Survey Land-Line (various scales)
1968	2.3	dr	DRAINED RECLAMATION - RECTILINEAR - 19thC/20thC	O	Ordnance Survey 2nd Edition
1969	2.3	dr	DRAINED RECLAMATION - RECTILINEAR - 19thC/20thC	O	Ordnance Survey 2nd Edition
1970	11.1	ba	BUILT-UP AREAS - URBAN DEVELOPMENT	L	Ordnance Survey Land-Line (various scales)
1971	12.1	pf	'PRAIRIE FIELDS' - POST 1950'S BOUNDARY LOSS	L	Ordnance Survey Land-Line (various scales)
1972	12.1	pf	'PRAIRIE FIELDS' - POST 1950'S BOUNDARY LOSS	L	Ordnance Survey Land-Line (various scales)
1973	12.1	pf	'PRAIRIE FIELDS' - POST 1950'S BOUNDARY LOSS	L	Ordnance Survey Land-Line (various scales)
1974	11.1	ba	BUILT-UP AREAS - URBAN DEVELOPMENT	L	Ordnance Survey Land-Line (various scales)

REC_NO	HLA_CODE	CODE_C	DESC_CC	SOURCE_	DESC_SC
1975	12.1	pf	'PRAIRIE FIELDS' - POST 1950'S BOUNDARY LOSS	L	Ordnance Survey Land-Line (various scales)
1976	11.1	ba	BUILT-UP AREAS - URBAN DEVELOPMENT	L	Ordnance Survey Land-Line (various scales)
1977	11.1	ba	BUILT-UP AREAS - URBAN DEVELOPMENT	L	Ordnance Survey Land-Line (various scales)
1978	2.3	dr	DRAINED RECLAMATION - RECTILINEAR - 19thC/20thC	O	Ordnance Survey 2nd Edition
1979	2.3	dr	DRAINED RECLAMATION - RECTILINEAR - 19thC/20thC	O	Ordnance Survey 2nd Edition
1980	2.3	dr	DRAINED RECLAMATION - RECTILINEAR - 19thC/20thC	O	Ordnance Survey 2nd Edition
1981	12.2	te	POST 1950'S ENCLOSURE	L	Ordnance Survey Land-Line (various scales)
1982	11.1	ba	BUILT-UP AREAS - URBAN DEVELOPMENT	L	Ordnance Survey Land-Line (various scales)
1983	2.3	dr	DRAINED RECLAMATION - RECTILINEAR - 19thC/20thC	O	Ordnance Survey 2nd Edition
1984	2.3	dr	DRAINED RECLAMATION - RECTILINEAR - 19thC/20thC	O	Ordnance Survey 2nd Edition
1985	2.3	dr	DRAINED RECLAMATION - RECTILINEAR - 19thC/20thC	O	Ordnance Survey 2nd Edition
1986	11.1	ba	BUILT-UP AREAS - URBAN DEVELOPMENT	L	Ordnance Survey Land-Line (various scales)
1987	12.1	pf	'PRAIRIE FIELDS' - POST 1950'S BOUNDARY LOSS	L	Ordnance Survey Land-Line (various scales)
1988	12.2	te	POST 1950'S ENCLOSURE	L	Ordnance Survey Land-Line (various scales)
1989	2.3	dr	DRAINED RECLAMATION - RECTILINEAR - 19thC/20thC	O	Ordnance Survey 2nd Edition
1990	12.1	pf	'PRAIRIE FIELDS' - POST 1950'S BOUNDARY LOSS	L	Ordnance Survey Land-Line (various scales)
1991	4.2	wp	19TH-20TH CENTURY WOODLAND PLANTATION	O	Ordnance Survey 2nd Edition
1992	12.1	pf	'PRAIRIE FIELDS' - POST 1950'S BOUNDARY LOSS	L	Ordnance Survey Land-Line (various scales)
1993	11.1	ba	BUILT-UP AREAS - URBAN DEVELOPMENT	L	Ordnance Survey Land-Line (various scales)
1994	12.1	pf	'PRAIRIE FIELDS' - POST 1950'S BOUNDARY LOSS	L	Ordnance Survey Land-Line (various scales)
1995	2.3	dr	DRAINED RECLAMATION - RECTILINEAR - 19thC/20thC	O	Ordnance Survey 2nd Edition

REC_NO	HLA_CODE	CODE_C	DESC_CC	SOURCE_	DESC_SC
1996	2.3	dr	DRAINED RECLAMATION - RECTILINEAR - 19thC/20thC	O	Ordnance Survey 2nd Edition
1997	2.3	dr	DRAINED RECLAMATION - RECTILINEAR - 19thC/20thC	O	Ordnance Survey 2nd Edition
1998	2.3	dr	DRAINED RECLAMATION - RECTILINEAR - 19thC/20thC	O	Ordnance Survey 2nd Edition
1999	12.1	pf	'PRAIRIE FIELDS' - POST 1950'S BOUNDARY LOSS	L	Ordnance Survey Land-Line (various scales)
2000	2.3	dr	DRAINED RECLAMATION - RECTILINEAR - 19thC/20thC	O	Ordnance Survey 2nd Edition
2001	2.3	dr	DRAINED RECLAMATION - RECTILINEAR - 19thC/20thC	O	Ordnance Survey 2nd Edition
2002	2.3	dr	DRAINED RECLAMATION - RECTILINEAR - 19thC/20thC	O	Ordnance Survey 2nd Edition
2003	2.3	dr	DRAINED RECLAMATION - RECTILINEAR - 19thC/20thC	O	Ordnance Survey 2nd Edition
2004	11.1	ba	BUILT-UP AREAS - URBAN DEVELOPMENT	L	Ordnance Survey Land-Line (various scales)
2005	11.1	ba	BUILT-UP AREAS - URBAN DEVELOPMENT	L	Ordnance Survey Land-Line (various scales)
2006	11.1	ba	BUILT-UP AREAS - URBAN DEVELOPMENT	L	Ordnance Survey Land-Line (various scales)
2007	12.3	pr	'PRAIRIE FIELDS' WITH RELICT ELEMENTS - POST 1950'S BOUNDARY LOSS	L	Ordnance Survey Land-Line (various scales)
2008	2.3	dr	DRAINED RECLAMATION - RECTILINEAR - 19thC/20thC	O	Ordnance Survey 2nd Edition
2009	12.1	pf	'PRAIRIE FIELDS' - POST 1950'S BOUNDARY LOSS	L	Ordnance Survey Land-Line (various scales)
2010	11.1	ba	BUILT-UP AREAS - URBAN DEVELOPMENT	L	Ordnance Survey Land-Line (various scales)
2011	12.1	pf	'PRAIRIE FIELDS' - POST 1950'S BOUNDARY LOSS	L	Ordnance Survey Land-Line (various scales)
2012	2.3	dr	DRAINED RECLAMATION - RECTILINEAR - 19thC/20thC	O	Ordnance Survey 2nd Edition
2013	12.1	pf	'PRAIRIE FIELDS' - POST 1950'S BOUNDARY LOSS	L	Ordnance Survey Land-Line (various scales)
2014	2.3	dr	DRAINED RECLAMATION - RECTILINEAR - 19thC/20thC	O	Ordnance Survey 2nd Edition
2015	12.1	pf	'PRAIRIE FIELDS' - POST 1950'S BOUNDARY LOSS	L	Ordnance Survey Land-Line (various scales)
2016	2.3	dr	DRAINED RECLAMATION - RECTILINEAR - 19thC/20thC	O	Ordnance Survey 2nd Edition

REC_NO	HLA_CODE	CODE_C	DESC_CC	SOURCE_	DESC_SC
2017	11.1	ba	BUILT-UP AREAS - URBAN DEVELOPMENT	L	Ordnance Survey Land-Line (various scales)
2018	12.1	pf	'PRAIRIE FIELDS' - POST 1950'S BOUNDARY LOSS	L	Ordnance Survey Land-Line (various scales)
2019	2.3	dr	DRAINED RECLAMATION - RECTILINEAR - 19thC/20thC	O	Ordnance Survey 2nd Edition
2020	12.1	pf	'PRAIRIE FIELDS' - POST 1950'S BOUNDARY LOSS	L	Ordnance Survey Land-Line (various scales)
2021	12.3	pr	'PRAIRIE FIELDS' WITH RELICT ELEMENTS - POST 1950'S BOUNDARY LOSS	L	Ordnance Survey Land-Line (various scales)
2022	12.1	pf	'PRAIRIE FIELDS' - POST 1950'S BOUNDARY LOSS	L	Ordnance Survey Land-Line (various scales)
2023	12.1	pf	'PRAIRIE FIELDS' - POST 1950'S BOUNDARY LOSS	L	Ordnance Survey Land-Line (various scales)
2024	12.1	pf	'PRAIRIE FIELDS' - POST 1950'S BOUNDARY LOSS	L	Ordnance Survey Land-Line (various scales)
2025	12.1	pf	'PRAIRIE FIELDS' - POST 1950'S BOUNDARY LOSS	L	Ordnance Survey Land-Line (various scales)
2026	12.1	pf	'PRAIRIE FIELDS' - POST 1950'S BOUNDARY LOSS	L	Ordnance Survey Land-Line (various scales)
2027	11.1	ba	BUILT-UP AREAS - URBAN DEVELOPMENT	L	Ordnance Survey Land-Line (various scales)
2028	2.3	dr	DRAINED RECLAMATION - RECTILINEAR - 19thC/20thC	O	Ordnance Survey 2nd Edition
2029	12.1	pf	'PRAIRIE FIELDS' - POST 1950'S BOUNDARY LOSS	L	Ordnance Survey Land-Line (various scales)
2030	12.1	pf	'PRAIRIE FIELDS' - POST 1950'S BOUNDARY LOSS	L	Ordnance Survey Land-Line (various scales)
2031	11.1	ba	BUILT-UP AREAS - URBAN DEVELOPMENT	L	Ordnance Survey Land-Line (various scales)
2032	2.3	dr	DRAINED RECLAMATION - RECTILINEAR - 19thC/20thC	O	Ordnance Survey 2nd Edition
2033	2.3	dr	DRAINED RECLAMATION - RECTILINEAR - 19thC/20thC	O	Ordnance Survey 2nd Edition
2034	2.3	dr	DRAINED RECLAMATION - RECTILINEAR - 19thC/20thC	O	Ordnance Survey 2nd Edition
2035	2.3	dr	DRAINED RECLAMATION - RECTILINEAR - 19thC/20thC	O	Ordnance Survey 2nd Edition
2036	12.1	pf	'PRAIRIE FIELDS' - POST 1950'S BOUNDARY LOSS	L	Ordnance Survey Land-Line (various scales)
2037	12.1	pf	'PRAIRIE FIELDS' - POST 1950'S BOUNDARY LOSS	L	Ordnance Survey Land-Line (various scales)

REC_NO	HLA_CODE	CODE_C	DESC_CC	SOURCE_	DESC_SC
2038	11.1	ba	BUILT-UP AREAS - URBAN DEVELOPMENT	L	Ordnance Survey Land-Line (various scales)
2039	12.1	pf	'PRAIRIE FIELDS' - POST 1950'S BOUNDARY LOSS	L	Ordnance Survey Land-Line (various scales)
2040	2.3	dr	DRAINED RECLAMATION - RECTILINEAR - 19thC/20thC	O	Ordnance Survey 2nd Edition
2041	2.3	dr	DRAINED RECLAMATION - RECTILINEAR - 19thC/20thC	O	Ordnance Survey 2nd Edition
2042	2.3	dr	DRAINED RECLAMATION - RECTILINEAR - 19thC/20thC	O	Ordnance Survey 2nd Edition
2043	2.3	dr	DRAINED RECLAMATION - RECTILINEAR - 19thC/20thC	O	Ordnance Survey 2nd Edition
2044	12.1	pf	'PRAIRIE FIELDS' - POST 1950'S BOUNDARY LOSS	L	Ordnance Survey Land-Line (various scales)
2045	12.1	pf	'PRAIRIE FIELDS' - POST 1950'S BOUNDARY LOSS	L	Ordnance Survey Land-Line (various scales)
2046	2.3	dr	DRAINED RECLAMATION - RECTILINEAR - 19thC/20thC	O	Ordnance Survey 2nd Edition
2047	11.1	ba	BUILT-UP AREAS - URBAN DEVELOPMENT	L	Ordnance Survey Land-Line (various scales)
2048	12.1	pf	'PRAIRIE FIELDS' - POST 1950'S BOUNDARY LOSS	L	Ordnance Survey Land-Line (various scales)
2049	2.3	dr	DRAINED RECLAMATION - RECTILINEAR - 19thC/20thC	O	Ordnance Survey 2nd Edition
2050	12.1	pf	'PRAIRIE FIELDS' - POST 1950'S BOUNDARY LOSS	L	Ordnance Survey Land-Line (various scales)
2051	12.1	pf	'PRAIRIE FIELDS' - POST 1950'S BOUNDARY LOSS	L	Ordnance Survey Land-Line (various scales)
2052	2.3	dr	DRAINED RECLAMATION - RECTILINEAR - 19thC/20thC	O	Ordnance Survey 2nd Edition
2053	2.3	dr	DRAINED RECLAMATION - RECTILINEAR - 19thC/20thC	O	Ordnance Survey 2nd Edition
2054	2.3	dr	DRAINED RECLAMATION - RECTILINEAR - 19thC/20thC	O	Ordnance Survey 2nd Edition
2055	12.1	pf	'PRAIRIE FIELDS' - POST 1950'S BOUNDARY LOSS	L	Ordnance Survey Land-Line (various scales)
2056	12.1	pf	'PRAIRIE FIELDS' - POST 1950'S BOUNDARY LOSS	L	Ordnance Survey Land-Line (various scales)
2057	2.3	dr	DRAINED RECLAMATION - RECTILINEAR - 19thC/20thC	O	Ordnance Survey 2nd Edition
2058	12.1	pf	'PRAIRIE FIELDS' - POST 1950'S BOUNDARY LOSS	L	Ordnance Survey Land-Line (various scales)

REC_NO	HLA_CODE	CODE_C	DESC_CC	SOURCE_	DESC_SC
2059	12.1	pf	'PRAIRIE FIELDS' - POST 1950'S BOUNDARY LOSS	L	Ordnance Survey Land-Line (various scales)
2060	11.1	ba	BUILT-UP AREAS - URBAN DEVELOPMENT	L	Ordnance Survey Land-Line (various scales)
2061	12.2	te	POST 1950'S ENCLOSURE	L	Ordnance Survey Land-Line (various scales)
2062	12.2	te	POST 1950'S ENCLOSURE	L	Ordnance Survey Land-Line (various scales)
2063	11.1	ba	BUILT-UP AREAS - URBAN DEVELOPMENT	L	Ordnance Survey Land-Line (various scales)
2064	12.2	te	POST 1950'S ENCLOSURE	L	Ordnance Survey Land-Line (various scales)
2065	12.2	te	POST 1950'S ENCLOSURE	L	Ordnance Survey Land-Line (various scales)
2066	12.2	te	POST 1950'S ENCLOSURE	L	Ordnance Survey Land-Line (various scales)
2067	12.2	te	POST 1950'S ENCLOSURE	L	Ordnance Survey Land-Line (various scales)
2068	2.3	dr	DRAINED RECLAMATION - RECTILINEAR - 19thC/20thC	O	Ordnance Survey 2nd Edition
2069	2.3	dr	DRAINED RECLAMATION - RECTILINEAR - 19thC/20thC	O	Ordnance Survey 2nd Edition
2070	11.1	ba	BUILT-UP AREAS - URBAN DEVELOPMENT	L	Ordnance Survey Land-Line (various scales)
2071	11.1	ba	BUILT-UP AREAS - URBAN DEVELOPMENT	L	Ordnance Survey Land-Line (various scales)
2072	11.1	ba	BUILT-UP AREAS - URBAN DEVELOPMENT	L	Ordnance Survey Land-Line (various scales)
2073	12.1	pf	'PRAIRIE FIELDS' - POST 1950'S BOUNDARY LOSS	L	Ordnance Survey Land-Line (various scales)
2074	12.1	pf	'PRAIRIE FIELDS' - POST 1950'S BOUNDARY LOSS	L	Ordnance Survey Land-Line (various scales)
2075	11.1	ba	BUILT-UP AREAS - URBAN DEVELOPMENT	L	Ordnance Survey Land-Line (various scales)
2076	12.1	pf	'PRAIRIE FIELDS' - POST 1950'S BOUNDARY LOSS	L	Ordnance Survey Land-Line (various scales)
2077	12.1	pf	'PRAIRIE FIELDS' - POST 1950'S BOUNDARY LOSS	L	Ordnance Survey Land-Line (various scales)
2078	11.1	ba	BUILT-UP AREAS - URBAN DEVELOPMENT	L	Ordnance Survey Land-Line (various scales)
2079	11.1	ba	BUILT-UP AREAS - URBAN DEVELOPMENT	L	Ordnance Survey Land-Line (various scales)

REC_NO	HLA_CODE	CODE_C	DESC_CC	SOURCE_	DESC_SC
2080	11.1	ba	BUILT-UP AREAS - URBAN DEVELOPMENT	L	Ordnance Survey Land-Line (various scales)
2081	2.1	pe	FORMAL PARLIAMENTARY STYLE- 18TH CENTURY AND LATER ENCLOSURE	O	Ordnance Survey 2nd Edition
2082	12.1	pf	'PRAIRIE FIELDS' - POST 1950'S BOUNDARY LOSS	L	Ordnance Survey Land-Line (various scales)
2083	12.1	pf	'PRAIRIE FIELDS' - POST 1950'S BOUNDARY LOSS	L	Ordnance Survey Land-Line (various scales)
2084	12.1	pf	'PRAIRIE FIELDS' - POST 1950'S BOUNDARY LOSS	L	Ordnance Survey Land-Line (various scales)
2085	12.1	pf	'PRAIRIE FIELDS' - POST 1950'S BOUNDARY LOSS	L	Ordnance Survey Land-Line (various scales)
2086	12.1	pf	'PRAIRIE FIELDS' - POST 1950'S BOUNDARY LOSS	L	Ordnance Survey Land-Line (various scales)
2087	12.1	pf	'PRAIRIE FIELDS' - POST 1950'S BOUNDARY LOSS	L	Ordnance Survey Land-Line (various scales)
2088	12.1	pf	'PRAIRIE FIELDS' - POST 1950'S BOUNDARY LOSS	L	Ordnance Survey Land-Line (various scales)
2089	12.1	pf	'PRAIRIE FIELDS' - POST 1950'S BOUNDARY LOSS	L	Ordnance Survey Land-Line (various scales)
2090	12.1	pf	'PRAIRIE FIELDS' - POST 1950'S BOUNDARY LOSS	L	Ordnance Survey Land-Line (various scales)
2091	2.3	dr	DRAINED RECLAMATION - RECTILINEAR - 19thC/20thC	O	Ordnance Survey 2nd Edition
2092	12.1	pf	'PRAIRIE FIELDS' - POST 1950'S BOUNDARY LOSS	L	Ordnance Survey Land-Line (various scales)
2093	2.3	dr	DRAINED RECLAMATION - RECTILINEAR - 19thC/20thC	O	Ordnance Survey 2nd Edition
2094	11.1	ba	BUILT-UP AREAS - URBAN DEVELOPMENT	L	Ordnance Survey Land-Line (various scales)
2095	2.3	dr	DRAINED RECLAMATION - RECTILINEAR - 19thC/20thC	O	Ordnance Survey 2nd Edition
2096	11.1	ba	BUILT-UP AREAS - URBAN DEVELOPMENT	L	Ordnance Survey Land-Line (various scales)
2097	2.3	dr	DRAINED RECLAMATION - RECTILINEAR - 19thC/20thC	O	Ordnance Survey 2nd Edition
2098	12.1	pf	'PRAIRIE FIELDS' - POST 1950'S BOUNDARY LOSS	L	Ordnance Survey Land-Line (various scales)
2099	12.1	pf	'PRAIRIE FIELDS' - POST 1950'S BOUNDARY LOSS	L	Ordnance Survey Land-Line (various scales)
2100	2.3	dr	DRAINED RECLAMATION - RECTILINEAR - 19thC/20thC	O	Ordnance Survey 2nd Edition

REC_NO	HLA_CODE	CODE_C	DESC_CC	SOURCE_	DESC_SC
2101	2.3	dr	DRAINED RECLAMATION - RECTILINEAR - 19thC/20thC	O	Ordnance Survey 2nd Edition
2102	2.3	dr	DRAINED RECLAMATION - RECTILINEAR - 19thC/20thC	O	Ordnance Survey 2nd Edition
2103	12.1	pf	'PRAIRIE FIELDS' - POST 1950'S BOUNDARY LOSS	L	Ordnance Survey Land-Line (various scales)
2104	12.1	pf	'PRAIRIE FIELDS' - POST 1950'S BOUNDARY LOSS	L	Ordnance Survey Land-Line (various scales)
2105	11.1	ba	BUILT-UP AREAS - URBAN DEVELOPMENT	L	Ordnance Survey Land-Line (various scales)
2106	2.3	dr	DRAINED RECLAMATION - RECTILINEAR - 19thC/20thC	O	Ordnance Survey 2nd Edition
2107	2.3	dr	DRAINED RECLAMATION - RECTILINEAR - 19thC/20thC	O	Ordnance Survey 2nd Edition
2108	1.4	if	PRE-18TH CENTURY 'IRREGULAR' ENCLOSURE	H	David Hall's Ancient Field Survey 1999
2109	11.1	ba	BUILT-UP AREAS - URBAN DEVELOPMENT	L	Ordnance Survey Land-Line (various scales)
2110	12.2	te	POST 1950'S ENCLOSURE	L	Ordnance Survey Land-Line (various scales)
2111	11.1	ba	BUILT-UP AREAS - URBAN DEVELOPMENT	L	Ordnance Survey Land-Line (various scales)
2112	12.2	te	POST 1950'S ENCLOSURE	L	Ordnance Survey Land-Line (various scales)
2113	11.1	ba	BUILT-UP AREAS - URBAN DEVELOPMENT	L	Ordnance Survey Land-Line (various scales)
2114	12.2	te	POST 1950'S ENCLOSURE	L	Ordnance Survey Land-Line (various scales)
2115	12.2	te	POST 1950'S ENCLOSURE	L	Ordnance Survey Land-Line (various scales)
2116	11.1	ba	BUILT-UP AREAS - URBAN DEVELOPMENT	L	Ordnance Survey Land-Line (various scales)
2117	12.2	te	POST 1950'S ENCLOSURE	L	Ordnance Survey Land-Line (various scales)
2118	12.2	te	POST 1950'S ENCLOSURE	L	Ordnance Survey Land-Line (various scales)
2119	12.2	te	POST 1950'S ENCLOSURE	L	Ordnance Survey Land-Line (various scales)
2120	12.1	pf	'PRAIRIE FIELDS' - POST 1950'S BOUNDARY LOSS	L	Ordnance Survey Land-Line (various scales)
2121	12.2	te	POST 1950'S ENCLOSURE	L	Ordnance Survey Land-Line (various scales)

REC_NO	HLA_CODE	CODE_C	DESC_CC	SOURCE_	DESC_SC
2122	11.1	ba	BUILT-UP AREAS - URBAN DEVELOPMENT	L	Ordnance Survey Land-Line (various scales)
2123	1.4	if	PRE-18TH CENTURY 'IRREGULAR' ENCLOSURE	H	David Hall's Ancient Field Survey 1999
2124	12.3	pr	'PRAIRIE FIELDS' WITH RELICT ELEMENTS - POST 1950'S BOUNDARY LOSS	L	Ordnance Survey Land-Line (various scales)
2125	11.1	ba	BUILT-UP AREAS - URBAN DEVELOPMENT	L	Ordnance Survey Land-Line (various scales)
2126	11.1	ba	BUILT-UP AREAS - URBAN DEVELOPMENT	L	Ordnance Survey Land-Line (various scales)
2127	11.1	ba	BUILT-UP AREAS - URBAN DEVELOPMENT	L	Ordnance Survey Land-Line (various scales)
2128	11.1	ba	BUILT-UP AREAS - URBAN DEVELOPMENT	L	Ordnance Survey Land-Line (various scales)
2129	12.1	pf	'PRAIRIE FIELDS' - POST 1950'S BOUNDARY LOSS	L	Ordnance Survey Land-Line (various scales)
2130	12.1	pf	'PRAIRIE FIELDS' - POST 1950'S BOUNDARY LOSS	L	Ordnance Survey Land-Line (various scales)
2131	2.3	dr	DRAINED RECLAMATION - RECTILINEAR - 19thC/20thC	O	Ordnance Survey 2nd Edition
2132	12.1	pf	'PRAIRIE FIELDS' - POST 1950'S BOUNDARY LOSS	L	Ordnance Survey Land-Line (various scales)
2133	12.2	te	POST 1950'S ENCLOSURE	L	Ordnance Survey Land-Line (various scales)
2134	11.1	ba	BUILT-UP AREAS - URBAN DEVELOPMENT	L	Ordnance Survey Land-Line (various scales)
2135	11.1	ba	BUILT-UP AREAS - URBAN DEVELOPMENT	L	Ordnance Survey Land-Line (various scales)
2136	11.1	ba	BUILT-UP AREAS - URBAN DEVELOPMENT	L	Ordnance Survey Land-Line (various scales)
2137	11.1	ba	BUILT-UP AREAS - URBAN DEVELOPMENT	L	Ordnance Survey Land-Line (various scales)
2138	12.3	pr	'PRAIRIE FIELDS' WITH RELICT ELEMENTS - POST 1950'S BOUNDARY LOSS	L	Ordnance Survey Land-Line (various scales)
2139	1.4	if	PRE-18TH CENTURY 'IRREGULAR' ENCLOSURE	O	Ordnance Survey 2nd Edition
2140	12.1	pf	'PRAIRIE FIELDS' - POST 1950'S BOUNDARY LOSS	L	Ordnance Survey Land-Line (various scales)
2141	14.1	mr	COMMUNICATIONS - MOTORWAYS, RAILWAYS	L	Ordnance Survey Land-Line (various scales)
2142	12.3	pr	'PRAIRIE FIELDS' WITH RELICT ELEMENTS - POST 1950'S BOUNDARY LOSS	L	Ordnance Survey Land-Line (various scales)

REC_NO	HLA_CODE	CODE_C	DESC_CC	SOURCE_	DESC_SC
2143	2.3	dr	DRAINED RECLAMATION - RECTILINEAR - 19thC/20thC	O	Ordnance Survey 2nd Edition
2144	2.3	dr	DRAINED RECLAMATION - RECTILINEAR - 19thC/20thC	O	Ordnance Survey 2nd Edition
2145	2.3	dr	DRAINED RECLAMATION - RECTILINEAR - 19thC/20thC	O	Ordnance Survey 2nd Edition
2146	1.4	if	PRE-18TH CENTURY 'IRREGULAR' ENCLOSURE	O	Ordnance Survey 2nd Edition
2147	11.1	ba	BUILT-UP AREAS - URBAN DEVELOPMENT	L	Ordnance Survey Land-Line (various scales)
2148	2.3	dr	DRAINED RECLAMATION - RECTILINEAR - 19thC/20thC	O	Ordnance Survey 2nd Edition
2149	2.3	dr	DRAINED RECLAMATION - RECTILINEAR - 19thC/20thC	O	Ordnance Survey 2nd Edition
2150	2.3	dr	DRAINED RECLAMATION - RECTILINEAR - 19thC/20thC	O	Ordnance Survey 2nd Edition
2151	2.3	dr	DRAINED RECLAMATION - RECTILINEAR - 19thC/20thC	O	Ordnance Survey 2nd Edition
2152	11.1	ba	BUILT-UP AREAS - URBAN DEVELOPMENT	L	Ordnance Survey Land-Line (various scales)
2153	11.1	ba	BUILT-UP AREAS - URBAN DEVELOPMENT	L	Ordnance Survey Land-Line (various scales)
2154	11.1	ba	BUILT-UP AREAS - URBAN DEVELOPMENT	L	Ordnance Survey Land-Line (various scales)
2155	2.3	dr	DRAINED RECLAMATION - RECTILINEAR - 19thC/20thC	O	Ordnance Survey 2nd Edition
2156	12.1	pf	'PRAIRIE FIELDS' - POST 1950'S BOUNDARY LOSS	L	Ordnance Survey Land-Line (various scales)
2157	2.3	dr	DRAINED RECLAMATION - RECTILINEAR - 19thC/20thC	O	Ordnance Survey 2nd Edition
2158	4.2	wp	19TH-20TH CENTURY WOODLAND PLANTATION	O	Ordnance Survey 2nd Edition
2159	12.1	pf	'PRAIRIE FIELDS' - POST 1950'S BOUNDARY LOSS	L	Ordnance Survey Land-Line (various scales)
2160	11.1	ba	BUILT-UP AREAS - URBAN DEVELOPMENT	L	Ordnance Survey Land-Line (various scales)
2161	12.3	pr	'PRAIRIE FIELDS' WITH RELICT ELEMENTS - POST 1950'S BOUNDARY LOSS	L	Ordnance Survey Land-Line (various scales)
2162	2.3	dr	DRAINED RECLAMATION - RECTILINEAR - 19thC/20thC	O	Ordnance Survey 2nd Edition
2163	12.1	pf	'PRAIRIE FIELDS' - POST 1950'S BOUNDARY LOSS	L	Ordnance Survey Land-Line (various scales)

REC_NO	HLA_CODE	CODE_C	DESC_CC	SOURCE_	DESC_SC
2164	11.1	ba	BUILT-UP AREAS - URBAN DEVELOPMENT	L	Ordnance Survey Land-Line (various scales)
2165	2.3	dr	DRAINED RECLAMATION - RECTILINEAR - 19thC/20thC	O	Ordnance Survey 2nd Edition
2166	12.2	te	POST 1950'S ENCLOSURE	L	Ordnance Survey Land-Line (various scales)
2167	12.2	te	POST 1950'S ENCLOSURE	L	Ordnance Survey Land-Line (various scales)
2168	12.1	pf	'PRAIRIE FIELDS' - POST 1950'S BOUNDARY LOSS	L	Ordnance Survey Land-Line (various scales)
2169	12.2	te	POST 1950'S ENCLOSURE	L	Ordnance Survey Land-Line (various scales)
2170	12.2	te	POST 1950'S ENCLOSURE	L	Ordnance Survey Land-Line (various scales)
2171	12.2	te	POST 1950'S ENCLOSURE	L	Ordnance Survey Land-Line (various scales)
2172	12.2	te	POST 1950'S ENCLOSURE	L	Ordnance Survey Land-Line (various scales)
2173	12.2	te	POST 1950'S ENCLOSURE	L	Ordnance Survey Land-Line (various scales)
2174	12.1	pf	'PRAIRIE FIELDS' - POST 1950'S BOUNDARY LOSS	L	Ordnance Survey Land-Line (various scales)
2175	11.1	ba	BUILT-UP AREAS - URBAN DEVELOPMENT	L	Ordnance Survey Land-Line (various scales)
2176	12.1	pf	'PRAIRIE FIELDS' - POST 1950'S BOUNDARY LOSS	L	Ordnance Survey Land-Line (various scales)
2177	2.1	pe	FORMAL PARLIAMENTARY STYLE- 18TH CENTURY AND LATER ENCLOSURE	O	Ordnance Survey 2nd Edition
2178	12.1	pf	'PRAIRIE FIELDS' - POST 1950'S BOUNDARY LOSS	L	Ordnance Survey Land-Line (various scales)
2179	12.1	pf	'PRAIRIE FIELDS' - POST 1950'S BOUNDARY LOSS	L	Ordnance Survey Land-Line (various scales)
2180	12.2	te	POST 1950'S ENCLOSURE	L	Ordnance Survey Land-Line (various scales)
2181	12.2	te	POST 1950'S ENCLOSURE	L	Ordnance Survey Land-Line (various scales)
2182	12.1	pf	'PRAIRIE FIELDS' - POST 1950'S BOUNDARY LOSS	L	Ordnance Survey Land-Line (various scales)
2183	12.3	pr	'PRAIRIE FIELDS' WITH RELICT ELEMENTS - POST 1950'S BOUNDARY LOSS	L	Ordnance Survey Land-Line (various scales)
2184	12.2	te	POST 1950'S ENCLOSURE	L	Ordnance Survey Land-Line (various scales)

REC_NO	HLA_CODE	CODE_C	DESC_CC	SOURCE_	DESC_SC
2185	12.2	te	POST 1950'S ENCLOSURE	L	Ordnance Survey Land-Line (various scales)
2186	12.2	te	POST 1950'S ENCLOSURE	L	Ordnance Survey Land-Line (various scales)
2187	1.4	if	PRE-18TH CENTURY 'IRREGULAR' ENCLOSURE	H	David Hall's Ancient Field Survey 1999
2188	1.4	if	PRE-18TH CENTURY 'IRREGULAR' ENCLOSURE	H	David Hall's Ancient Field Survey 1999
2189	11.1	ba	BUILT-UP AREAS - URBAN DEVELOPMENT	L	Ordnance Survey Land-Line (various scales)
2190	8.3	tl	20TH CENTURY LEISURE	L	Ordnance Survey Land-Line (various scales)
2191	1.4	if	PRE-18TH CENTURY 'IRREGULAR' ENCLOSURE	O	Ordnance Survey 2nd Edition
2192	1.4	if	PRE-18TH CENTURY 'IRREGULAR' ENCLOSURE	O	Ordnance Survey 2nd Edition
2193	11.1	ba	BUILT-UP AREAS - URBAN DEVELOPMENT	L	Ordnance Survey Land-Line (various scales)
2194	12.2	te	POST 1950'S ENCLOSURE	L	Ordnance Survey Land-Line (various scales)
2195	12.2	te	POST 1950'S ENCLOSURE	L	Ordnance Survey Land-Line (various scales)
2196	12.2	te	POST 1950'S ENCLOSURE	L	Ordnance Survey Land-Line (various scales)
2197	12.2	te	POST 1950'S ENCLOSURE	L	Ordnance Survey Land-Line (various scales)
2198	12.2	te	POST 1950'S ENCLOSURE	L	Ordnance Survey Land-Line (various scales)
2199	12.2	te	POST 1950'S ENCLOSURE	L	Ordnance Survey Land-Line (various scales)
2200	12.2	te	POST 1950'S ENCLOSURE	L	Ordnance Survey Land-Line (various scales)
2201	12.2	te	POST 1950'S ENCLOSURE	L	Ordnance Survey Land-Line (various scales)
2202	12.1	pf	'PRAIRIE FIELDS' - POST 1950'S BOUNDARY LOSS	L	Ordnance Survey Land-Line (various scales)
2203	12.1	pf	'PRAIRIE FIELDS' - POST 1950'S BOUNDARY LOSS	L	Ordnance Survey Land-Line (various scales)
2204	12.1	pf	'PRAIRIE FIELDS' - POST 1950'S BOUNDARY LOSS	L	Ordnance Survey Land-Line (various scales)
2205	12.2	te	POST 1950'S ENCLOSURE	L	Ordnance Survey Land-Line (various scales)

REC_NO	HLA_CODE	CODE_C	DESC_CC	SOURCE_	DESC_SC
2206	2.3	dr	DRAINED RECLAMATION - RECTILINEAR - 19thC/20thC	O	Ordnance Survey 2nd Edition
2207	12.1	pf	'PRAIRIE FIELDS' - POST 1950'S BOUNDARY LOSS	L	Ordnance Survey Land-Line (various scales)
2208	11.1	ba	BUILT-UP AREAS - URBAN DEVELOPMENT	L	Ordnance Survey Land-Line (various scales)
2209	12.1	pf	'PRAIRIE FIELDS' - POST 1950'S BOUNDARY LOSS	L	Ordnance Survey Land-Line (various scales)
2210	12.1	pf	'PRAIRIE FIELDS' - POST 1950'S BOUNDARY LOSS	L	Ordnance Survey Land-Line (various scales)
2211	12.1	pf	'PRAIRIE FIELDS' - POST 1950'S BOUNDARY LOSS	L	Ordnance Survey Land-Line (various scales)
2212	12.1	pf	'PRAIRIE FIELDS' - POST 1950'S BOUNDARY LOSS	L	Ordnance Survey Land-Line (various scales)
2213	10.2	me	MINERAL EXTRACTION	O	Ordnance Survey 2nd Edition
2214	1.4	if	PRE-18TH CENTURY 'IRREGULAR' ENCLOSURE	O	Ordnance Survey 2nd Edition
2215	12.1	pf	'PRAIRIE FIELDS' - POST 1950'S BOUNDARY LOSS	L	Ordnance Survey Land-Line (various scales)
2216	1.4	if	PRE-18TH CENTURY 'IRREGULAR' ENCLOSURE	O	Ordnance Survey 2nd Edition
2217	12.1	pf	'PRAIRIE FIELDS' - POST 1950'S BOUNDARY LOSS	L	Ordnance Survey Land-Line (various scales)
2218	11.1	ba	BUILT-UP AREAS - URBAN DEVELOPMENT	L	Ordnance Survey Land-Line (various scales)
2219	12.2	te	POST 1950'S ENCLOSURE	L	Ordnance Survey Land-Line (various scales)
2220	12.2	te	POST 1950'S ENCLOSURE	L	Ordnance Survey Land-Line (various scales)
2221	12.2	te	POST 1950'S ENCLOSURE	L	Ordnance Survey Land-Line (various scales)
2222	12.2	te	POST 1950'S ENCLOSURE	L	Ordnance Survey Land-Line (various scales)
2223	2.1	pe	FORMAL PARLIAMENTARY STYLE- 18TH CENTURY AND LATER ENCLOSURE	O	Ordnance Survey 2nd Edition
2224	2.1	pe	FORMAL PARLIAMENTARY STYLE- 18TH CENTURY AND LATER ENCLOSURE	O	Ordnance Survey 2nd Edition
2225	2.1	pe	FORMAL PARLIAMENTARY STYLE- 18TH CENTURY AND LATER ENCLOSURE	O	Ordnance Survey 2nd Edition
2226	12.2	te	POST 1950'S ENCLOSURE	L	Ordnance Survey Land-Line (various scales)

REC_NO	HLA_CODE	CODE_C	DESC_CC	SOURCE_	DESC_SC
2227	2.1	pe	FORMAL PARLIAMENTARY STYLE- 18TH CENTURY AND LATER ENCLOSURE	O	Ordnance Survey 2nd Edition
2228	2.1	pe	FORMAL PARLIAMENTARY STYLE- 18TH CENTURY AND LATER ENCLOSURE	O	Ordnance Survey 2nd Edition
2229	12.3	pr	'PRAIRIE FIELDS' WITH RELICT ELEMENTS - POST 1950'S BOUNDARY LOSS	L	Ordnance Survey Land-Line (various scales)
2230	12.3	pr	'PRAIRIE FIELDS' WITH RELICT ELEMENTS - POST 1950'S BOUNDARY LOSS	L	Ordnance Survey Land-Line (various scales)
2231	12.1	pf	'PRAIRIE FIELDS' - POST 1950'S BOUNDARY LOSS	L	Ordnance Survey Land-Line (various scales)
2232	14.2	ww	WATERWAY - MAJOR RIVER	O	Ordnance Survey 2nd Edition
2233	12.1	pf	'PRAIRIE FIELDS' - POST 1950'S BOUNDARY LOSS	L	Ordnance Survey Land-Line (various scales)
2234	2.1	pe	FORMAL PARLIAMENTARY STYLE- 18TH CENTURY AND LATER ENCLOSURE	O	Ordnance Survey 2nd Edition
2235	2.1	pe	FORMAL PARLIAMENTARY STYLE- 18TH CENTURY AND LATER ENCLOSURE	O	Ordnance Survey 2nd Edition
2236	12.1	pf	'PRAIRIE FIELDS' - POST 1950'S BOUNDARY LOSS	L	Ordnance Survey Land-Line (various scales)
2237	1.4	if	PRE-18TH CENTURY 'IRREGULAR' ENCLOSURE	O	Ordnance Survey 2nd Edition
2238	12.2	te	POST 1950'S ENCLOSURE	L	Ordnance Survey Land-Line (various scales)
2239	12.2	te	POST 1950'S ENCLOSURE	L	Ordnance Survey Land-Line (various scales)
2240	12.2	te	POST 1950'S ENCLOSURE	L	Ordnance Survey Land-Line (various scales)
2241	12.2	te	POST 1950'S ENCLOSURE	L	Ordnance Survey Land-Line (various scales)
2242	11.1	ba	BUILT-UP AREAS - URBAN DEVELOPMENT	L	Ordnance Survey Land-Line (various scales)
2243	12.1	pf	'PRAIRIE FIELDS' - POST 1950'S BOUNDARY LOSS	L	Ordnance Survey Land-Line (various scales)
2244	12.1	pf	'PRAIRIE FIELDS' - POST 1950'S BOUNDARY LOSS	L	Ordnance Survey Land-Line (various scales)
2245	1.4	if	PRE-18TH CENTURY 'IRREGULAR' ENCLOSURE	O	Ordnance Survey 2nd Edition
2246	1.4	if	PRE-18TH CENTURY 'IRREGULAR' ENCLOSURE	O	Ordnance Survey 2nd Edition
2247	1.4	if	PRE-18TH CENTURY 'IRREGULAR' ENCLOSURE	O	Ordnance Survey 2nd Edition

REC_NO	HLA_CODE	CODE_C	DESC_CC	SOURCE_	DESC_SC
2248	12.1	pf	'PRAIRIE FIELDS' - POST 1950'S BOUNDARY LOSS	L	Ordnance Survey Land-Line (various scales)
2249	12.3	pr	'PRAIRIE FIELDS' WITH RELICT ELEMENTS - POST 1950'S BOUNDARY LOSS	L	Ordnance Survey Land-Line (various scales)
2250	12.3	pr	'PRAIRIE FIELDS' WITH RELICT ELEMENTS - POST 1950'S BOUNDARY LOSS	L	Ordnance Survey Land-Line (various scales)
2251	12.3	pr	'PRAIRIE FIELDS' WITH RELICT ELEMENTS - POST 1950'S BOUNDARY LOSS	L	Ordnance Survey Land-Line (various scales)
2252	12.3	pr	'PRAIRIE FIELDS' WITH RELICT ELEMENTS - POST 1950'S BOUNDARY LOSS	L	Ordnance Survey Land-Line (various scales)
2253	12.1	pf	'PRAIRIE FIELDS' - POST 1950'S BOUNDARY LOSS	L	Ordnance Survey Land-Line (various scales)
2254	1.4	if	PRE-18TH CENTURY 'IRREGULAR' ENCLOSURE	H	David Hall's Ancient Field Survey 1999
2255	12.1	pf	'PRAIRIE FIELDS' - POST 1950'S BOUNDARY LOSS	L	Ordnance Survey Land-Line (various scales)
2256	12.1	pf	'PRAIRIE FIELDS' - POST 1950'S BOUNDARY LOSS	L	Ordnance Survey Land-Line (various scales)
2257	12.2	te	POST 1950'S ENCLOSURE	L	Ordnance Survey Land-Line (various scales)
2258	11.1	ba	BUILT-UP AREAS - URBAN DEVELOPMENT	L	Ordnance Survey Land-Line (various scales)
2259	2.1	pe	FORMAL PARLIAMENTARY STYLE- 18TH CENTURY AND LATER ENCLOSURE	O	Ordnance Survey 2nd Edition
2260	11.1	ba	BUILT-UP AREAS - URBAN DEVELOPMENT	L	Ordnance Survey Land-Line (various scales)
2261	12.3	pr	'PRAIRIE FIELDS' WITH RELICT ELEMENTS - POST 1950'S BOUNDARY LOSS	L	Ordnance Survey Land-Line (various scales)
2262	12.2	te	POST 1950'S ENCLOSURE	L	Ordnance Survey Land-Line (various scales)
2263	12.1	pf	'PRAIRIE FIELDS' - POST 1950'S BOUNDARY LOSS	L	Ordnance Survey Land-Line (various scales)
2264	12.1	pf	'PRAIRIE FIELDS' - POST 1950'S BOUNDARY LOSS	L	Ordnance Survey Land-Line (various scales)
2265	12.1	pf	'PRAIRIE FIELDS' - POST 1950'S BOUNDARY LOSS	L	Ordnance Survey Land-Line (various scales)
2266	2.1	pe	FORMAL PARLIAMENTARY STYLE- 18TH CENTURY AND LATER ENCLOSURE	O	Ordnance Survey 2nd Edition
2267	2.1	pe	FORMAL PARLIAMENTARY STYLE- 18TH CENTURY AND LATER ENCLOSURE	O	Ordnance Survey 2nd Edition
2268	2.1	pe	FORMAL PARLIAMENTARY STYLE- 18TH CENTURY AND LATER ENCLOSURE	O	Ordnance Survey 2nd Edition

REC_NO	HLA_CODE	CODE_C	DESC_CC	SOURCE_	DESC_SC
2269	12.1	pf	'PRAIRIE FIELDS' - POST 1950'S BOUNDARY LOSS	L	Ordnance Survey Land-Line (various scales)
2270	11.1	ba	BUILT-UP AREAS - URBAN DEVELOPMENT	L	Ordnance Survey Land-Line (various scales)
2271	12.1	pf	'PRAIRIE FIELDS' - POST 1950'S BOUNDARY LOSS	L	Ordnance Survey Land-Line (various scales)
2272	2.1	pe	FORMAL PARLIAMENTARY STYLE- 18TH CENTURY AND LATER ENCLOSURE	O	Ordnance Survey 2nd Edition
2273	12.1	pf	'PRAIRIE FIELDS' - POST 1950'S BOUNDARY LOSS	L	Ordnance Survey Land-Line (various scales)
2274	12.3	pr	'PRAIRIE FIELDS' WITH RELICT ELEMENTS - POST 1950'S BOUNDARY LOSS	L	Ordnance Survey Land-Line (various scales)
2275	12.2	te	POST 1950'S ENCLOSURE	L	Ordnance Survey Land-Line (various scales)
2276	12.1	pf	'PRAIRIE FIELDS' - POST 1950'S BOUNDARY LOSS	L	Ordnance Survey Land-Line (various scales)
2277	12.3	pr	'PRAIRIE FIELDS' WITH RELICT ELEMENTS - POST 1950'S BOUNDARY LOSS	L	Ordnance Survey Land-Line (various scales)
2278	7.3	wr	WATER RESERVOIR	L	Ordnance Survey Land-Line (various scales)
2279	2.1	pe	FORMAL PARLIAMENTARY STYLE- 18TH CENTURY AND LATER ENCLOSURE	O	Ordnance Survey 2nd Edition
2280	12.1	pf	'PRAIRIE FIELDS' - POST 1950'S BOUNDARY LOSS	L	Ordnance Survey Land-Line (various scales)
2281	2.1	pe	FORMAL PARLIAMENTARY STYLE- 18TH CENTURY AND LATER ENCLOSURE	O	Ordnance Survey 2nd Edition
2282	12.1	pf	'PRAIRIE FIELDS' - POST 1950'S BOUNDARY LOSS	L	Ordnance Survey Land-Line (various scales)
2283	12.1	pf	'PRAIRIE FIELDS' - POST 1950'S BOUNDARY LOSS	L	Ordnance Survey Land-Line (various scales)
2284	12.2	te	POST 1950'S ENCLOSURE	L	Ordnance Survey Land-Line (various scales)
2285	11.1	ba	BUILT-UP AREAS - URBAN DEVELOPMENT	L	Ordnance Survey Land-Line (various scales)
2286	11.1	ba	BUILT-UP AREAS - URBAN DEVELOPMENT	L	Ordnance Survey Land-Line (various scales)
2287	12.1	pf	'PRAIRIE FIELDS' - POST 1950'S BOUNDARY LOSS	L	Ordnance Survey Land-Line (various scales)
2288	11.1	ba	BUILT-UP AREAS - URBAN DEVELOPMENT	L	Ordnance Survey Land-Line (various scales)
2289	11.1	ba	BUILT-UP AREAS - URBAN DEVELOPMENT	L	Ordnance Survey Land-Line (various scales)

REC_NO	HLA_CODE	CODE_C	DESC_CC	SOURCE_	DESC_SC
2290	14.1	mr	COMMUNICATIONS - MOTORWAYS, RAILWAYS	O	Ordnance Survey 2nd Edition
2291	12.2	te	POST 1950'S ENCLOSURE	L	Ordnance Survey Land-Line (various scales)
2292	12.2	te	POST 1950'S ENCLOSURE	L	Ordnance Survey Land-Line (various scales)
2293	12.1	pf	'PRAIRIE FIELDS' - POST 1950'S BOUNDARY LOSS	L	Ordnance Survey Land-Line (various scales)
2294	11.1	ba	BUILT-UP AREAS - URBAN DEVELOPMENT	L	Ordnance Survey Land-Line (various scales)
2295	2.1	pe	FORMAL PARLIAMENTARY STYLE- 18TH CENTURY AND LATER ENCLOSURE	O	Ordnance Survey 2nd Edition
2296	12.3	pr	'PRAIRIE FIELDS' WITH RELICT ELEMENTS - POST 1950'S BOUNDARY LOSS	L	Ordnance Survey Land-Line (various scales)
2297	12.1	pf	'PRAIRIE FIELDS' - POST 1950'S BOUNDARY LOSS	L	Ordnance Survey Land-Line (various scales)
2298	12.1	pf	'PRAIRIE FIELDS' - POST 1950'S BOUNDARY LOSS	L	Ordnance Survey Land-Line (various scales)
2299	12.1	pf	'PRAIRIE FIELDS' - POST 1950'S BOUNDARY LOSS	L	Ordnance Survey Land-Line (various scales)
2300	12.2	te	POST 1950'S ENCLOSURE	L	Ordnance Survey Land-Line (various scales)
2301	12.1	pf	'PRAIRIE FIELDS' - POST 1950'S BOUNDARY LOSS	L	Ordnance Survey Land-Line (various scales)
2302	12.2	te	POST 1950'S ENCLOSURE	L	Ordnance Survey Land-Line (various scales)
2303	2.1	pe	FORMAL PARLIAMENTARY STYLE- 18TH CENTURY AND LATER ENCLOSURE	O	Ordnance Survey 2nd Edition
2304	12.1	pf	'PRAIRIE FIELDS' - POST 1950'S BOUNDARY LOSS	L	Ordnance Survey Land-Line (various scales)
2305	11.1	ba	BUILT-UP AREAS - URBAN DEVELOPMENT	L	Ordnance Survey Land-Line (various scales)
2306	10.2	me	MINERAL EXTRACTION	L	Ordnance Survey Land-Line (various scales)
2307	7.3	wr	WATER RESERVOIR	L	Ordnance Survey Land-Line (various scales)
2308	7.3	wr	WATER RESERVOIR	L	Ordnance Survey Land-Line (various scales)
2309	2.1	pe	FORMAL PARLIAMENTARY STYLE- 18TH CENTURY AND LATER ENCLOSURE	H	David Hall's Ancient Field Survey 1999
2310	7.3	wr	WATER RESERVOIR	L	Ordnance Survey Land-Line (various scales)

REC_NO	HLA_CODE	CODE_C	DESC_CC	SOURCE_	DESC_SC
2311	12.2	te	POST 1950'S ENCLOSURE	L	Ordnance Survey Land-Line (various scales)
2312	12.2	te	POST 1950'S ENCLOSURE	L	Ordnance Survey Land-Line (various scales)
2313	12.2	te	POST 1950'S ENCLOSURE	L	Ordnance Survey Land-Line (various scales)
2314	11.1	ba	BUILT-UP AREAS - URBAN DEVELOPMENT	L	Ordnance Survey Land-Line (various scales)
2315	12.2	te	POST 1950'S ENCLOSURE	L	Ordnance Survey Land-Line (various scales)
2316	12.1	pf	'PRAIRIE FIELDS' - POST 1950'S BOUNDARY LOSS	L	Ordnance Survey Land-Line (various scales)
2317	11.1	ba	BUILT-UP AREAS - URBAN DEVELOPMENT	L	Ordnance Survey Land-Line (various scales)
2318	12.2	te	POST 1950'S ENCLOSURE	L	Ordnance Survey Land-Line (various scales)
2319	12.2	te	POST 1950'S ENCLOSURE	L	Ordnance Survey Land-Line (various scales)
2320	12.2	te	POST 1950'S ENCLOSURE	L	Ordnance Survey Land-Line (various scales)
2321	12.2	te	POST 1950'S ENCLOSURE	L	Ordnance Survey Land-Line (various scales)
2322	12.2	te	POST 1950'S ENCLOSURE	L	Ordnance Survey Land-Line (various scales)
2323	12.2	te	POST 1950'S ENCLOSURE	L	Ordnance Survey Land-Line (various scales)
2324	12.2	te	POST 1950'S ENCLOSURE	L	Ordnance Survey Land-Line (various scales)
2325	12.1	pf	'PRAIRIE FIELDS' - POST 1950'S BOUNDARY LOSS	L	Ordnance Survey Land-Line (various scales)
2326	2.1	pe	FORMAL PARLIAMENTARY STYLE- 18TH CENTURY AND LATER ENCLOSURE	O	Ordnance Survey 2nd Edition
2327	2.1	pe	FORMAL PARLIAMENTARY STYLE- 18TH CENTURY AND LATER ENCLOSURE	O	Ordnance Survey 2nd Edition
2328	12.2	te	POST 1950'S ENCLOSURE	L	Ordnance Survey Land-Line (various scales)
2329	12.2	te	POST 1950'S ENCLOSURE	L	Ordnance Survey Land-Line (various scales)
2330	11.1	ba	BUILT-UP AREAS - URBAN DEVELOPMENT	L	Ordnance Survey Land-Line (various scales)
2331	12.3	pr	'PRAIRIE FIELDS' WITH RELICT ELEMENTS - POST 1950'S BOUNDARY LOSS	L	Ordnance Survey Land-Line (various scales)

REC_NO	HLA_CODE	CODE_C	DESC_CC	SOURCE_	DESC_SC
2332	4.2	wp	19TH-20TH CENTURY WOODLAND PLANTATION	L	Ordnance Survey Land-Line (various scales)
2333	12.1	pf	'PRAIRIE FIELDS' - POST 1950'S BOUNDARY LOSS	L	Ordnance Survey Land-Line (various scales)
2334	12.3	pr	'PRAIRIE FIELDS' WITH RELICT ELEMENTS - POST 1950'S BOUNDARY LOSS	L	Ordnance Survey Land-Line (various scales)
2335	12.1	pf	'PRAIRIE FIELDS' - POST 1950'S BOUNDARY LOSS	L	Ordnance Survey Land-Line (various scales)
2336	12.1	pf	'PRAIRIE FIELDS' - POST 1950'S BOUNDARY LOSS	L	Ordnance Survey Land-Line (various scales)
2337	12.1	pf	'PRAIRIE FIELDS' - POST 1950'S BOUNDARY LOSS	L	Ordnance Survey Land-Line (various scales)
2338	7.3	wr	WATER RESERVOIR	L	Ordnance Survey Land-Line (various scales)
2339	1.4	if	PRE-18TH CENTURY 'IRREGULAR' ENCLOSURE	O	Ordnance Survey 2nd Edition
2340	11.1	ba	BUILT-UP AREAS - URBAN DEVELOPMENT	L	Ordnance Survey Land-Line (various scales)
2341	12.1	pf	'PRAIRIE FIELDS' - POST 1950'S BOUNDARY LOSS	L	Ordnance Survey Land-Line (various scales)
2342	11.1	ba	BUILT-UP AREAS - URBAN DEVELOPMENT	L	Ordnance Survey Land-Line (various scales)
2343	12.1	pf	'PRAIRIE FIELDS' - POST 1950'S BOUNDARY LOSS	L	Ordnance Survey Land-Line (various scales)
2344	12.2	te	POST 1950'S ENCLOSURE	L	Ordnance Survey Land-Line (various scales)
2345	1.4	if	PRE-18TH CENTURY 'IRREGULAR' ENCLOSURE	O	Ordnance Survey 2nd Edition
2346	2.1	pe	FORMAL PARLIAMENTARY STYLE- 18TH CENTURY AND LATER ENCLOSURE	O	Ordnance Survey 2nd Edition
2347	2.1	pe	FORMAL PARLIAMENTARY STYLE- 18TH CENTURY AND LATER ENCLOSURE	O	Ordnance Survey 2nd Edition
2348	1.4	if	PRE-18TH CENTURY 'IRREGULAR' ENCLOSURE	O	Ordnance Survey 2nd Edition
2349	11.1	ba	BUILT-UP AREAS - URBAN DEVELOPMENT	L	Ordnance Survey Land-Line (various scales)
2350	12.1	pf	'PRAIRIE FIELDS' - POST 1950'S BOUNDARY LOSS	L	Ordnance Survey Land-Line (various scales)
2351	12.1	pf	'PRAIRIE FIELDS' - POST 1950'S BOUNDARY LOSS	L	Ordnance Survey Land-Line (various scales)
2352	2.1	pe	FORMAL PARLIAMENTARY STYLE- 18TH CENTURY AND LATER ENCLOSURE	O	Ordnance Survey 2nd Edition

REC_NO	HLA_CODE	CODE_C	DESC_CC	SOURCE_	DESC_SC
2353	12.1	pf	'PRAIRIE FIELDS' - POST 1950'S BOUNDARY LOSS	L	Ordnance Survey Land-Line (various scales)
2354	2.1	pe	FORMAL PARLIAMENTARY STYLE- 18TH CENTURY AND LATER ENCLOSURE	O	Ordnance Survey 2nd Edition
2355	2.1	pe	FORMAL PARLIAMENTARY STYLE- 18TH CENTURY AND LATER ENCLOSURE	O	Ordnance Survey 2nd Edition
2356	7.3	wr	WATER RESERVOIR	L	Ordnance Survey Land-Line (various scales)
2357	1.4	if	PRE-18TH CENTURY 'IRREGULAR' ENCLOSURE	O	Ordnance Survey 2nd Edition
2358	12.2	te	POST 1950'S ENCLOSURE	L	Ordnance Survey Land-Line (various scales)
2359	12.2	te	POST 1950'S ENCLOSURE	L	Ordnance Survey Land-Line (various scales)
2360	12.1	pf	'PRAIRIE FIELDS' - POST 1950'S BOUNDARY LOSS	L	Ordnance Survey Land-Line (various scales)
2361	14.1	mr	COMMUNICATIONS - MOTORWAYS, RAILWAYS	L	Ordnance Survey Land-Line (various scales)
2362	7.3	wr	WATER RESERVOIR	L	Ordnance Survey Land-Line (various scales)
2363	12.1	pf	'PRAIRIE FIELDS' - POST 1950'S BOUNDARY LOSS	L	Ordnance Survey Land-Line (various scales)
2364	7.3	wr	WATER RESERVOIR	L	Ordnance Survey Land-Line (various scales)
2365	10.1	de	DISUSED MINERAL EXTRACTION	L	Ordnance Survey Land-Line (various scales)
2366	7.3	wr	WATER RESERVOIR	L	Ordnance Survey Land-Line (various scales)
2367	7.3	wr	WATER RESERVOIR	L	Ordnance Survey Land-Line (various scales)
2368	12.1	pf	'PRAIRIE FIELDS' - POST 1950'S BOUNDARY LOSS	L	Ordnance Survey Land-Line (various scales)
2369	2.1	pe	FORMAL PARLIAMENTARY STYLE- 18TH CENTURY AND LATER ENCLOSURE	O	Ordnance Survey 2nd Edition
2370	12.1	pf	'PRAIRIE FIELDS' - POST 1950'S BOUNDARY LOSS	L	Ordnance Survey Land-Line (various scales)
2371	2.1	pe	FORMAL PARLIAMENTARY STYLE- 18TH CENTURY AND LATER ENCLOSURE	O	Ordnance Survey 2nd Edition
2372	12.1	pf	'PRAIRIE FIELDS' - POST 1950'S BOUNDARY LOSS	L	Ordnance Survey Land-Line (various scales)
2373	12.1	pf	'PRAIRIE FIELDS' - POST 1950'S BOUNDARY LOSS	L	Ordnance Survey Land-Line (various scales)

REC_NO	HLA_CODE	CODE_C	DESC_CC	SOURCE_	DESC_SC
2374	2.1	pe	FORMAL PARLIAMENTARY STYLE- 18TH CENTURY AND LATER ENCLOSURE	O	Ordnance Survey 2nd Edition
2375	12.1	pf	'PRAIRIE FIELDS' - POST 1950'S BOUNDARY LOSS	L	Ordnance Survey Land-Line (various scales)
2376	2.1	pe	FORMAL PARLIAMENTARY STYLE- 18TH CENTURY AND LATER ENCLOSURE	O	Ordnance Survey 2nd Edition
2377	2.1	pe	FORMAL PARLIAMENTARY STYLE- 18TH CENTURY AND LATER ENCLOSURE	O	Ordnance Survey 2nd Edition
2378	2.1	pe	FORMAL PARLIAMENTARY STYLE- 18TH CENTURY AND LATER ENCLOSURE	O	Ordnance Survey 2nd Edition
2379	1.4	if	PRE-18TH CENTURY 'IRREGULAR' ENCLOSURE	O	Ordnance Survey 2nd Edition
2380	2.1	pe	FORMAL PARLIAMENTARY STYLE- 18TH CENTURY AND LATER ENCLOSURE	O	Ordnance Survey 2nd Edition
2381	2.1	pe	FORMAL PARLIAMENTARY STYLE- 18TH CENTURY AND LATER ENCLOSURE	O	Ordnance Survey 2nd Edition
2382	1.4	if	PRE-18TH CENTURY 'IRREGULAR' ENCLOSURE	O	Ordnance Survey 2nd Edition
2383	12.1	pf	'PRAIRIE FIELDS' - POST 1950'S BOUNDARY LOSS	L	Ordnance Survey Land-Line (various scales)
2384	2.1	pe	FORMAL PARLIAMENTARY STYLE- 18TH CENTURY AND LATER ENCLOSURE	O	Ordnance Survey 2nd Edition
2385	12.1	pf	'PRAIRIE FIELDS' - POST 1950'S BOUNDARY LOSS	L	Ordnance Survey Land-Line (various scales)
2386	2.1	pe	FORMAL PARLIAMENTARY STYLE- 18TH CENTURY AND LATER ENCLOSURE	O	Ordnance Survey 2nd Edition
2387	2.1	pe	FORMAL PARLIAMENTARY STYLE- 18TH CENTURY AND LATER ENCLOSURE	O	Ordnance Survey 2nd Edition
2388	2.1	pe	FORMAL PARLIAMENTARY STYLE- 18TH CENTURY AND LATER ENCLOSURE	O	Ordnance Survey 2nd Edition
2389	2.1	pe	FORMAL PARLIAMENTARY STYLE- 18TH CENTURY AND LATER ENCLOSURE	O	Ordnance Survey 2nd Edition
2390	12.2	te	POST 1950'S ENCLOSURE	L	Ordnance Survey Land-Line (various scales)
2391	12.2	te	POST 1950'S ENCLOSURE	L	Ordnance Survey Land-Line (various scales)
2392	12.2	te	POST 1950'S ENCLOSURE	L	Ordnance Survey Land-Line (various scales)
2393	12.1	pf	'PRAIRIE FIELDS' - POST 1950'S BOUNDARY LOSS	L	Ordnance Survey Land-Line (various scales)
2394	12.2	te	POST 1950'S ENCLOSURE	L	Ordnance Survey Land-Line (various scales)

REC_NO	HLA_CODE	CODE_C	DESC_CC	SOURCE_	DESC_SC
2395	2.1	pe	FORMAL PARLIAMENTARY STYLE- 18TH CENTURY AND LATER ENCLOSURE	O	Ordnance Survey 2nd Edition
2396	4.2	wp	19TH-20TH CENTURY WOODLAND PLANTATION	O	Ordnance Survey 2nd Edition
2397	12.2	te	POST 1950'S ENCLOSURE	L	Ordnance Survey Land-Line (various scales)
2398	12.2	te	POST 1950'S ENCLOSURE	L	Ordnance Survey Land-Line (various scales)
2399	12.2	te	POST 1950'S ENCLOSURE	L	Ordnance Survey Land-Line (various scales)
2400	12.1	pf	'PRAIRIE FIELDS' - POST 1950'S BOUNDARY LOSS	L	Ordnance Survey Land-Line (various scales)
2401	12.3	pr	'PRAIRIE FIELDS' WITH RELICT ELEMENTS - POST 1950'S BOUNDARY LOSS	L	Ordnance Survey Land-Line (various scales)
2402	12.1	pf	'PRAIRIE FIELDS' - POST 1950'S BOUNDARY LOSS	L	Ordnance Survey Land-Line (various scales)
2403	12.1	pf	'PRAIRIE FIELDS' - POST 1950'S BOUNDARY LOSS	L	Ordnance Survey Land-Line (various scales)
2404	12.3	pr	'PRAIRIE FIELDS' WITH RELICT ELEMENTS - POST 1950'S BOUNDARY LOSS	L	Ordnance Survey Land-Line (various scales)
2405	12.1	pf	'PRAIRIE FIELDS' - POST 1950'S BOUNDARY LOSS	L	Ordnance Survey Land-Line (various scales)
2406	2.1	pe	FORMAL PARLIAMENTARY STYLE- 18TH CENTURY AND LATER ENCLOSURE	O	Ordnance Survey 2nd Edition
2407	1.2	cf	PRE-18TH CENTURY 'CO-AXIAL'ENCLOSURE	O	Ordnance Survey 2nd Edition
2408	1.2	cf	PRE-18TH CENTURY 'CO-AXIAL'ENCLOSURE	O	Ordnance Survey 2nd Edition
2409	2.1	pe	FORMAL PARLIAMENTARY STYLE- 18TH CENTURY AND LATER ENCLOSURE	O	Ordnance Survey 2nd Edition
2410	1.2	cf	PRE-18TH CENTURY 'CO-AXIAL'ENCLOSURE	O	Ordnance Survey 2nd Edition
2411	12.1	pf	'PRAIRIE FIELDS' - POST 1950'S BOUNDARY LOSS	L	Ordnance Survey Land-Line (various scales)
2412	4.2	wp	19TH-20TH CENTURY WOODLAND PLANTATION	O	Ordnance Survey 2nd Edition
2413	1.2	cf	PRE-18TH CENTURY 'CO-AXIAL'ENCLOSURE	O	Ordnance Survey 2nd Edition
2414	12.1	pf	'PRAIRIE FIELDS' - POST 1950'S BOUNDARY LOSS	L	Ordnance Survey Land-Line (various scales)
2415	12.2	te	POST 1950'S ENCLOSURE	L	Ordnance Survey Land-Line (various scales)

REC_NO	HLA_CODE	CODE_C	DESC_CC	SOURCE_	DESC_SC
2416	12.2	te	POST 1950'S ENCLOSURE	L	Ordnance Survey Land-Line (various scales)
2417	11.1	ba	BUILT-UP AREAS - URBAN DEVELOPMENT	L	Ordnance Survey Land-Line (various scales)
2418	12.1	pf	'PRAIRIE FIELDS' - POST 1950'S BOUNDARY LOSS	L	Ordnance Survey Land-Line (various scales)
2419	2.1	pe	FORMAL PARLIAMENTARY STYLE- 18TH CENTURY AND LATER ENCLOSURE	O	Ordnance Survey 2nd Edition
2420	12.2	te	POST 1950'S ENCLOSURE	L	Ordnance Survey Land-Line (various scales)
2421	12.2	te	POST 1950'S ENCLOSURE	L	Ordnance Survey Land-Line (various scales)
2422	12.2	te	POST 1950'S ENCLOSURE	L	Ordnance Survey Land-Line (various scales)
2423	12.2	te	POST 1950'S ENCLOSURE	L	Ordnance Survey Land-Line (various scales)
2424	2.1	pe	FORMAL PARLIAMENTARY STYLE- 18TH CENTURY AND LATER ENCLOSURE	O	Ordnance Survey 2nd Edition
2425	12.2	te	POST 1950'S ENCLOSURE	L	Ordnance Survey Land-Line (various scales)
2426	2.1	pe	FORMAL PARLIAMENTARY STYLE- 18TH CENTURY AND LATER ENCLOSURE	O	Ordnance Survey 2nd Edition
2427	11.1	ba	BUILT-UP AREAS - URBAN DEVELOPMENT	L	Ordnance Survey Land-Line (various scales)
2428	2.1	pe	FORMAL PARLIAMENTARY STYLE- 18TH CENTURY AND LATER ENCLOSURE	O	Ordnance Survey 2nd Edition
2429	12.1	pf	'PRAIRIE FIELDS' - POST 1950'S BOUNDARY LOSS	L	Ordnance Survey Land-Line (various scales)
2430	12.2	te	POST 1950'S ENCLOSURE	L	Ordnance Survey Land-Line (various scales)
2431	2.1	pe	FORMAL PARLIAMENTARY STYLE- 18TH CENTURY AND LATER ENCLOSURE	O	Ordnance Survey 2nd Edition
2432	12.1	pf	'PRAIRIE FIELDS' - POST 1950'S BOUNDARY LOSS	L	Ordnance Survey Land-Line (various scales)
2433	11.1	ba	BUILT-UP AREAS - URBAN DEVELOPMENT	O	Ordnance Survey 2nd Edition
2434	12.1	pf	'PRAIRIE FIELDS' - POST 1950'S BOUNDARY LOSS	L	Ordnance Survey Land-Line (various scales)
2435	12.1	pf	'PRAIRIE FIELDS' - POST 1950'S BOUNDARY LOSS	L	Ordnance Survey Land-Line (various scales)
2436	12.1	pf	'PRAIRIE FIELDS' - POST 1950'S BOUNDARY LOSS	L	Ordnance Survey Land-Line (various scales)

REC_NO	HLA_CODE	CODE_C	DESC_CC	SOURCE_	DESC_SC
2437	12.1	pf	'PRAIRIE FIELDS' - POST 1950'S BOUNDARY LOSS	L	Ordnance Survey Land-Line (various scales)
2438	12.1	pf	'PRAIRIE FIELDS' - POST 1950'S BOUNDARY LOSS	L	Ordnance Survey Land-Line (various scales)
2439	1.4	if	PRE-18TH CENTURY 'IRREGULAR' ENCLOSURE	O	Ordnance Survey 2nd Edition
2440	12.1	pf	'PRAIRIE FIELDS' - POST 1950'S BOUNDARY LOSS	L	Ordnance Survey Land-Line (various scales)
2441	2.1	pe	FORMAL PARLIAMENTARY STYLE- 18TH CENTURY AND LATER ENCLOSURE	O	Ordnance Survey 2nd Edition
2442	2.1	pe	FORMAL PARLIAMENTARY STYLE- 18TH CENTURY AND LATER ENCLOSURE	O	Ordnance Survey 2nd Edition
2443	2.1	pe	FORMAL PARLIAMENTARY STYLE- 18TH CENTURY AND LATER ENCLOSURE	O	Ordnance Survey 2nd Edition
2444	1.4	if	PRE-18TH CENTURY 'IRREGULAR' ENCLOSURE	O	Ordnance Survey 2nd Edition
2445	1.4	if	PRE-18TH CENTURY 'IRREGULAR' ENCLOSURE	O	Ordnance Survey 2nd Edition
2446	12.3	pr	'PRAIRIE FIELDS' WITH RELICT ELEMENTS - POST 1950'S BOUNDARY LOSS	L	Ordnance Survey Land-Line (various scales)
2447	12.1	pf	'PRAIRIE FIELDS' - POST 1950'S BOUNDARY LOSS	L	Ordnance Survey Land-Line (various scales)
2448	1.4	if	PRE-18TH CENTURY 'IRREGULAR' ENCLOSURE	O	Ordnance Survey 2nd Edition
2449	11.1	ba	BUILT-UP AREAS - URBAN DEVELOPMENT	L	Ordnance Survey Land-Line (various scales)
2450	4.2	wp	19TH-20TH CENTURY WOODLAND PLANTATION	O	Ordnance Survey 2nd Edition
2451	1.4	if	PRE-18TH CENTURY 'IRREGULAR' ENCLOSURE	O	Ordnance Survey 2nd Edition
2452	2.1	pe	FORMAL PARLIAMENTARY STYLE- 18TH CENTURY AND LATER ENCLOSURE	O	Ordnance Survey 2nd Edition
2453	12.1	pf	'PRAIRIE FIELDS' - POST 1950'S BOUNDARY LOSS	L	Ordnance Survey Land-Line (various scales)
2454	12.1	pf	'PRAIRIE FIELDS' - POST 1950'S BOUNDARY LOSS	L	Ordnance Survey Land-Line (various scales)
2455	4.2	wp	19TH-20TH CENTURY WOODLAND PLANTATION	O	Ordnance Survey 2nd Edition
2456	1.4	if	PRE-18TH CENTURY 'IRREGULAR' ENCLOSURE	O	Ordnance Survey 2nd Edition
2457	1.4	if	PRE-18TH CENTURY 'IRREGULAR' ENCLOSURE	O	Ordnance Survey 2nd Edition

REC_NO	HLA_CODE	CODE_C	DESC_CC	SOURCE_	DESC_SC
2458	12.1	pf	'PRAIRIE FIELDS' - POST 1950'S BOUNDARY LOSS	L	Ordnance Survey Land-Line (various scales)
2459	2.1	pe	FORMAL PARLIAMENTARY STYLE- 18TH CENTURY AND LATER ENCLOSURE	L	Ordnance Survey Land-Line (various scales)
2460	12.1	pf	'PRAIRIE FIELDS' - POST 1950'S BOUNDARY LOSS	L	Ordnance Survey Land-Line (various scales)
2461	7.3	wr	WATER RESERVOIR	O	Ordnance Survey 2nd Edition
2462	11.1	ba	BUILT-UP AREAS - URBAN DEVELOPMENT	L	Ordnance Survey Land-Line (various scales)
2463	12.1	pf	'PRAIRIE FIELDS' - POST 1950'S BOUNDARY LOSS	L	Ordnance Survey Land-Line (various scales)
2464	11.1	ba	BUILT-UP AREAS - URBAN DEVELOPMENT	L	Ordnance Survey Land-Line (various scales)
2465	2.1	pe	FORMAL PARLIAMENTARY STYLE- 18TH CENTURY AND LATER ENCLOSURE	O	Ordnance Survey 2nd Edition
2466	12.1	pf	'PRAIRIE FIELDS' - POST 1950'S BOUNDARY LOSS	L	Ordnance Survey Land-Line (various scales)
2467	12.1	pf	'PRAIRIE FIELDS' - POST 1950'S BOUNDARY LOSS	L	Ordnance Survey Land-Line (various scales)
2468	12.2	te	POST 1950'S ENCLOSURE	L	Ordnance Survey Land-Line (various scales)
2469	11.1	ba	BUILT-UP AREAS - URBAN DEVELOPMENT	L	Ordnance Survey Land-Line (various scales)
2470	12.1	pf	'PRAIRIE FIELDS' - POST 1950'S BOUNDARY LOSS	L	Ordnance Survey Land-Line (various scales)
2471	2.1	pe	FORMAL PARLIAMENTARY STYLE- 18TH CENTURY AND LATER ENCLOSURE	O	Ordnance Survey 2nd Edition
2472	12.1	pf	'PRAIRIE FIELDS' - POST 1950'S BOUNDARY LOSS	L	Ordnance Survey Land-Line (various scales)
2473	2.1	pe	FORMAL PARLIAMENTARY STYLE- 18TH CENTURY AND LATER ENCLOSURE	O	Ordnance Survey 2nd Edition
2474	2.1	pe	FORMAL PARLIAMENTARY STYLE- 18TH CENTURY AND LATER ENCLOSURE	O	Ordnance Survey 2nd Edition
2475	10.2	me	MINERAL EXTRACTION	O	Ordnance Survey 2nd Edition
2476	10.2	me	MINERAL EXTRACTION	O	Ordnance Survey 2nd Edition
2477	12.1	pf	'PRAIRIE FIELDS' - POST 1950'S BOUNDARY LOSS	L	Ordnance Survey Land-Line (various scales)
2478	12.1	pf	'PRAIRIE FIELDS' - POST 1950'S BOUNDARY LOSS	L	Ordnance Survey Land-Line (various scales)

REC_NO	HLA_CODE	CODE_C	DESC_CC	SOURCE_	DESC_SC
2479	12.1	pf	'PRAIRIE FIELDS' - POST 1950'S BOUNDARY LOSS	L	Ordnance Survey Land-Line (various scales)
2480	12.1	pf	'PRAIRIE FIELDS' - POST 1950'S BOUNDARY LOSS	L	Ordnance Survey Land-Line (various scales)
2481	2.1	pe	FORMAL PARLIAMENTARY STYLE- 18TH CENTURY AND LATER ENCLOSURE	O	Ordnance Survey 2nd Edition
2482	2.1	pe	FORMAL PARLIAMENTARY STYLE- 18TH CENTURY AND LATER ENCLOSURE	O	Ordnance Survey 2nd Edition
2483	4.2	wp	19TH-20TH CENTURY WOODLAND PLANTATION	O	Ordnance Survey 2nd Edition
2484	2.1	pe	FORMAL PARLIAMENTARY STYLE- 18TH CENTURY AND LATER ENCLOSURE	O	Ordnance Survey 2nd Edition
2485	12.1	pf	'PRAIRIE FIELDS' - POST 1950'S BOUNDARY LOSS	L	Ordnance Survey Land-Line (various scales)
2486	2.1	pe	FORMAL PARLIAMENTARY STYLE- 18TH CENTURY AND LATER ENCLOSURE	O	Ordnance Survey 2nd Edition
2487	2.1	pe	FORMAL PARLIAMENTARY STYLE- 18TH CENTURY AND LATER ENCLOSURE	O	Ordnance Survey 2nd Edition
2488	12.1	pf	'PRAIRIE FIELDS' - POST 1950'S BOUNDARY LOSS	L	Ordnance Survey Land-Line (various scales)
2489	12.1	pf	'PRAIRIE FIELDS' - POST 1950'S BOUNDARY LOSS	L	Ordnance Survey Land-Line (various scales)
2490	12.1	pf	'PRAIRIE FIELDS' - POST 1950'S BOUNDARY LOSS	L	Ordnance Survey Land-Line (various scales)
2491	1.4	if	PRE-18TH CENTURY 'IRREGULAR' ENCLOSURE	O	Ordnance Survey 2nd Edition
2492	12.2	te	POST 1950'S ENCLOSURE	L	Ordnance Survey Land-Line (various scales)
2493	4.2	wp	19TH-20TH CENTURY WOODLAND PLANTATION	O	Ordnance Survey 2nd Edition
2494	12.2	te	POST 1950'S ENCLOSURE	L	Ordnance Survey Land-Line (various scales)
2495	12.2	te	POST 1950'S ENCLOSURE	L	Ordnance Survey Land-Line (various scales)
2496	12.2	te	POST 1950'S ENCLOSURE	L	Ordnance Survey Land-Line (various scales)
2497	12.1	pf	'PRAIRIE FIELDS' - POST 1950'S BOUNDARY LOSS	L	Ordnance Survey Land-Line (various scales)
2498	2.1	pe	FORMAL PARLIAMENTARY STYLE- 18TH CENTURY AND LATER ENCLOSURE	O	Ordnance Survey 2nd Edition
2499	2.1	pe	FORMAL PARLIAMENTARY STYLE- 18TH CENTURY AND LATER ENCLOSURE	O	Ordnance Survey 2nd Edition

REC_NO	HLA_CODE	CODE_C	DESC_CC	SOURCE_	DESC_SC
2500	11.1	ba	BUILT-UP AREAS - URBAN DEVELOPMENT	L	Ordnance Survey Land-Line (various scales)
2501	12.2	te	POST 1950'S ENCLOSURE	L	Ordnance Survey Land-Line (various scales)
2502	2.1	pe	FORMAL PARLIAMENTARY STYLE- 18TH CENTURY AND LATER ENCLOSURE	O	Ordnance Survey 2nd Edition
2503	12.1	pf	'PRAIRIE FIELDS' - POST 1950'S BOUNDARY LOSS	L	Ordnance Survey Land-Line (various scales)
2504	1.4	if	PRE-18TH CENTURY 'IRREGULAR' ENCLOSURE	O	Ordnance Survey 2nd Edition
2505	2.1	pe	FORMAL PARLIAMENTARY STYLE- 18TH CENTURY AND LATER ENCLOSURE	O	Ordnance Survey 2nd Edition
2506	2.1	pe	FORMAL PARLIAMENTARY STYLE- 18TH CENTURY AND LATER ENCLOSURE	O	Ordnance Survey 2nd Edition
2507	2.1	pe	FORMAL PARLIAMENTARY STYLE- 18TH CENTURY AND LATER ENCLOSURE	O	Ordnance Survey 2nd Edition
2508	12.1	pf	'PRAIRIE FIELDS' - POST 1950'S BOUNDARY LOSS	L	Ordnance Survey Land-Line (various scales)
2509	12.1	pf	'PRAIRIE FIELDS' - POST 1950'S BOUNDARY LOSS	L	Ordnance Survey Land-Line (various scales)
2510	12.2	te	POST 1950'S ENCLOSURE	L	Ordnance Survey Land-Line (various scales)
2511	2.1	pe	FORMAL PARLIAMENTARY STYLE- 18TH CENTURY AND LATER ENCLOSURE	O	Ordnance Survey 2nd Edition
2512	12.2	te	POST 1950'S ENCLOSURE	L	Ordnance Survey Land-Line (various scales)
2513	12.2	te	POST 1950'S ENCLOSURE	L	Ordnance Survey Land-Line (various scales)
2514	4.2	wp	19TH-20TH CENTURY WOODLAND PLANTATION	O	Ordnance Survey 2nd Edition
2515	2.1	pe	FORMAL PARLIAMENTARY STYLE- 18TH CENTURY AND LATER ENCLOSURE	O	Ordnance Survey 2nd Edition
2516	12.1	pf	'PRAIRIE FIELDS' - POST 1950'S BOUNDARY LOSS	L	Ordnance Survey Land-Line (various scales)
2517	7.3	wr	WATER RESERVOIR	L	Ordnance Survey Land-Line (various scales)
2518	12.1	pf	'PRAIRIE FIELDS' - POST 1950'S BOUNDARY LOSS	L	Ordnance Survey Land-Line (various scales)
2519	1.2	cf	PRE-18TH CENTURY 'CO-AXIAL' ENCLOSURE	H	David Hall's Ancient Field Survey 1999
2520	1.2	cf	PRE-18TH CENTURY 'CO-AXIAL' ENCLOSURE	H	David Hall's Ancient Field Survey 1999

REC_NO	HLA_CODE	CODE_C	DESC_CC	SOURCE_	DESC_SC
2521	1.2	cf	PRE-18TH CENTURY 'CO-AXIAL'ENCLOSURE	H	David Hall's Ancient Field Survey 1999
2522	1.2	cf	PRE-18TH CENTURY 'CO-AXIAL'ENCLOSURE	H	David Hall's Ancient Field Survey 1999
2523	1.2	cf	PRE-18TH CENTURY 'CO-AXIAL'ENCLOSURE	H	David Hall's Ancient Field Survey 1999
2524	12.2	te	POST 1950'S ENCLOSURE	L	Ordnance Survey Land-Line (various scales)
2525	12.2	te	POST 1950'S ENCLOSURE	L	Ordnance Survey Land-Line (various scales)
2526	12.1	pf	'PRAIRIE FIELDS' - POST 1950'S BOUNDARY LOSS	L	Ordnance Survey Land-Line (various scales)
2527	12.1	pf	'PRAIRIE FIELDS' - POST 1950'S BOUNDARY LOSS	L	Ordnance Survey Land-Line (various scales)
2528	12.1	pf	'PRAIRIE FIELDS' - POST 1950'S BOUNDARY LOSS	L	Ordnance Survey Land-Line (various scales)
2529	4.1	aw	ANCIENT WOODLAND	O	Ordnance Survey 2nd Edition
2530	12.2	te	POST 1950'S ENCLOSURE	L	Ordnance Survey Land-Line (various scales)
2531	12.2	te	POST 1950'S ENCLOSURE	L	Ordnance Survey Land-Line (various scales)
2532	1.2	cf	PRE-18TH CENTURY 'CO-AXIAL'ENCLOSURE	O	Ordnance Survey 2nd Edition
2533	12.2	te	POST 1950'S ENCLOSURE	L	Ordnance Survey Land-Line (various scales)
2534	12.2	te	POST 1950'S ENCLOSURE	L	Ordnance Survey Land-Line (various scales)
2535	12.1	pf	'PRAIRIE FIELDS' - POST 1950'S BOUNDARY LOSS	L	Ordnance Survey Land-Line (various scales)
2536	12.1	pf	'PRAIRIE FIELDS' - POST 1950'S BOUNDARY LOSS	L	Ordnance Survey Land-Line (various scales)
2537	4.2	wp	19TH-20TH CENTURY WOODLAND PLANTATION	O	Ordnance Survey 2nd Edition
2538	12.1	pf	'PRAIRIE FIELDS' - POST 1950'S BOUNDARY LOSS	L	Ordnance Survey Land-Line (various scales)
2539	12.3	pr	'PRAIRIE FIELDS' WITH RELICT ELEMENTS - POST 1950'S BOUNDARY LOSS	L	Ordnance Survey Land-Line (various scales)
2540	1.4	if	PRE-18TH CENTURY 'IRREGULAR' ENCLOSURE	O	Ordnance Survey 2nd Edition
2541	1.2	cf	PRE-18TH CENTURY 'CO-AXIAL'ENCLOSURE	H	David Hall's Ancient Field Survey 1999

REC_NO	HLA_CODE	CODE_C	DESC_CC	SOURCE_	DESC_SC
2542	1.4	if	PRE-18TH CENTURY 'IRREGULAR' ENCLOSURE	O	Ordnance Survey 2nd Edition
2543	12.1	pf	'PRAIRIE FIELDS' - POST 1950'S BOUNDARY LOSS	L	Ordnance Survey Land-Line (various scales)
2544	12.1	pf	'PRAIRIE FIELDS' - POST 1950'S BOUNDARY LOSS	L	Ordnance Survey Land-Line (various scales)
2545	1.4	if	PRE-18TH CENTURY 'IRREGULAR' ENCLOSURE	O	Ordnance Survey 2nd Edition
2546	12.3	pr	'PRAIRIE FIELDS' WITH RELICT ELEMENTS - POST 1950'S BOUNDARY LOSS	L	Ordnance Survey Land-Line (various scales)
2547	12.1	pf	'PRAIRIE FIELDS' - POST 1950'S BOUNDARY LOSS	L	Ordnance Survey Land-Line (various scales)
2548	12.1	pf	'PRAIRIE FIELDS' - POST 1950'S BOUNDARY LOSS	L	Ordnance Survey Land-Line (various scales)
2549	12.1	pf	'PRAIRIE FIELDS' - POST 1950'S BOUNDARY LOSS	L	Ordnance Survey Land-Line (various scales)
2550	12.1	pf	'PRAIRIE FIELDS' - POST 1950'S BOUNDARY LOSS	L	Ordnance Survey Land-Line (various scales)
2551	12.2	te	POST 1950'S ENCLOSURE	L	Ordnance Survey Land-Line (various scales)
2552	12.2	te	POST 1950'S ENCLOSURE	L	Ordnance Survey Land-Line (various scales)
2553	4.2	wp	19TH-20TH CENTURY WOODLAND PLANTATION	O	Ordnance Survey 2nd Edition
2554	4.2	wp	19TH-20TH CENTURY WOODLAND PLANTATION	O	Ordnance Survey 2nd Edition
2555	11.1	ba	BUILT-UP AREAS - URBAN DEVELOPMENT	L	Ordnance Survey Land-Line (various scales)
2556	8.1	pp	FORMAL POST-MEDIEVAL PARKLAND	O	Ordnance Survey 2nd Edition
2557	11.1	ba	BUILT-UP AREAS - URBAN DEVELOPMENT	L	Ordnance Survey Land-Line (various scales)
2558	12.1	pf	'PRAIRIE FIELDS' - POST 1950'S BOUNDARY LOSS	L	Ordnance Survey Land-Line (various scales)
2559	12.1	pf	'PRAIRIE FIELDS' - POST 1950'S BOUNDARY LOSS	L	Ordnance Survey Land-Line (various scales)
2560	12.2	te	POST 1950'S ENCLOSURE	L	Ordnance Survey Land-Line (various scales)
2561	12.1	pf	'PRAIRIE FIELDS' - POST 1950'S BOUNDARY LOSS	L	Ordnance Survey Land-Line (various scales)
2562	2.1	pe	FORMAL PARLIAMENTARY STYLE- 18TH CENTURY AND LATER ENCLOSURE	O	Ordnance Survey 2nd Edition

REC_NO	HLA_CODE	CODE_C	DESC_CC	SOURCE_	DESC_SC
2563	2.1	pe	FORMAL PARLIAMENTARY STYLE- 18TH CENTURY AND LATER ENCLOSURE	O	Ordnance Survey 2nd Edition
2564	12.1	pf	'PRAIRIE FIELDS' - POST 1950'S BOUNDARY LOSS	L	Ordnance Survey Land-Line (various scales)
2565	12.1	pf	'PRAIRIE FIELDS' - POST 1950'S BOUNDARY LOSS	L	Ordnance Survey Land-Line (various scales)
2566	12.1	pf	'PRAIRIE FIELDS' - POST 1950'S BOUNDARY LOSS	L	Ordnance Survey Land-Line (various scales)
2567	1.4	if	PRE-18TH CENTURY 'IRREGULAR' ENCLOSURE	O	Ordnance Survey 2nd Edition
2568	2.1	pe	FORMAL PARLIAMENTARY STYLE- 18TH CENTURY AND LATER ENCLOSURE	O	Ordnance Survey 2nd Edition
2569	12.1	pf	'PRAIRIE FIELDS' - POST 1950'S BOUNDARY LOSS	L	Ordnance Survey Land-Line (various scales)
2570	12.1	pf	'PRAIRIE FIELDS' - POST 1950'S BOUNDARY LOSS	L	Ordnance Survey Land-Line (various scales)
2571	12.1	pf	'PRAIRIE FIELDS' - POST 1950'S BOUNDARY LOSS	L	Ordnance Survey Land-Line (various scales)
2572	12.2	te	POST 1950'S ENCLOSURE	L	Ordnance Survey Land-Line (various scales)
2573	12.2	te	POST 1950'S ENCLOSURE	L	Ordnance Survey Land-Line (various scales)
2574	12.2	te	POST 1950'S ENCLOSURE	L	Ordnance Survey Land-Line (various scales)
2575	12.2	te	POST 1950'S ENCLOSURE	L	Ordnance Survey Land-Line (various scales)
2576	12.2	te	POST 1950'S ENCLOSURE	L	Ordnance Survey Land-Line (various scales)
2577	12.2	te	POST 1950'S ENCLOSURE	L	Ordnance Survey Land-Line (various scales)
2578	12.1	pf	'PRAIRIE FIELDS' - POST 1950'S BOUNDARY LOSS	L	Ordnance Survey Land-Line (various scales)
2579	11.1	ba	BUILT-UP AREAS - URBAN DEVELOPMENT	L	Ordnance Survey Land-Line (various scales)
2580	12.1	pf	'PRAIRIE FIELDS' - POST 1950'S BOUNDARY LOSS	L	Ordnance Survey Land-Line (various scales)
2581	2.2	le	LATER ENCLOSURE - PIECEMEAL BY AGREEMENT	J	Ordnance Survey 1950s
2582	2.2	le	LATER ENCLOSURE - PIECEMEAL BY AGREEMENT	O	Ordnance Survey 2nd Edition
2583	2.2	le	LATER ENCLOSURE - PIECEMEAL BY AGREEMENT	O	Ordnance Survey 2nd Edition

REC_NO	HLA_CODE	CODE_C	DESC_CC	SOURCE_	DESC_SC
2584	4.2	wp	19TH-20TH CENTURY WOODLAND PLANTATION	L	Ordnance Survey Land-Line (various scales)
2585	12.1	pf	'PRAIRIE FIELDS' - POST 1950'S BOUNDARY LOSS	L	Ordnance Survey Land-Line (various scales)
2586	2.1	pe	FORMAL PARLIAMENTARY STYLE- 18TH CENTURY AND LATER ENCLOSURE	O	Ordnance Survey 2nd Edition
2587	12.1	pf	'PRAIRIE FIELDS' - POST 1950'S BOUNDARY LOSS	L	Ordnance Survey Land-Line (various scales)
2588	12.1	pf	'PRAIRIE FIELDS' - POST 1950'S BOUNDARY LOSS	L	Ordnance Survey Land-Line (various scales)
2589	12.2	te	POST 1950'S ENCLOSURE	L	Ordnance Survey Land-Line (various scales)
2590	2.1	pe	FORMAL PARLIAMENTARY STYLE- 18TH CENTURY AND LATER ENCLOSURE	H	David Hall's Ancient Field Survey 1999
2591	12.2	te	POST 1950'S ENCLOSURE	L	Ordnance Survey Land-Line (various scales)
2592	12.2	te	POST 1950'S ENCLOSURE	L	Ordnance Survey Land-Line (various scales)
2593	11.1	ba	BUILT-UP AREAS - URBAN DEVELOPMENT	L	Ordnance Survey Land-Line (various scales)
2594	12.1	pf	'PRAIRIE FIELDS' - POST 1950'S BOUNDARY LOSS	L	Ordnance Survey Land-Line (various scales)
2595	1.4	if	PRE-18TH CENTURY 'IRREGULAR' ENCLOSURE	O	Ordnance Survey 2nd Edition
2596	1.4	if	PRE-18TH CENTURY 'IRREGULAR' ENCLOSURE	O	Ordnance Survey 2nd Edition
2597	1.4	if	PRE-18TH CENTURY 'IRREGULAR' ENCLOSURE	H	David Hall's Ancient Field Survey 1999
2598	4.1	aw	ANCIENT WOODLAND	H	David Hall's Ancient Field Survey 1999
2599	1.4	if	PRE-18TH CENTURY 'IRREGULAR' ENCLOSURE	H	David Hall's Ancient Field Survey 1999
2600	12.1	pf	'PRAIRIE FIELDS' - POST 1950'S BOUNDARY LOSS	L	Ordnance Survey Land-Line (various scales)
2601	1.4	if	PRE-18TH CENTURY 'IRREGULAR' ENCLOSURE	O	Ordnance Survey 2nd Edition
2602	4.2	wp	19TH-20TH CENTURY WOODLAND PLANTATION	O	Ordnance Survey 2nd Edition
2603	1.4	if	PRE-18TH CENTURY 'IRREGULAR' ENCLOSURE	O	Ordnance Survey 2nd Edition
2604	4.2	wp	19TH-20TH CENTURY WOODLAND PLANTATION	L	Ordnance Survey Land-Line (various scales)

REC_NO	HLA_CODE	CODE_C	DESC_CC	SOURCE_	DESC_SC
2605	12.2	te	POST 1950'S ENCLOSURE	L	Ordnance Survey Land-Line (various scales)
2606	4.2	wp	19TH-20TH CENTURY WOODLAND PLANTATION	L	Ordnance Survey Land-Line (various scales)
2607	12.1	pf	'PRAIRIE FIELDS' - POST 1950'S BOUNDARY LOSS	L	Ordnance Survey Land-Line (various scales)
2608	12.3	pr	'PRAIRIE FIELDS' WITH RELICT ELEMENTS - POST 1950'S BOUNDARY LOSS	L	Ordnance Survey Land-Line (various scales)
2609	12.1	pf	'PRAIRIE FIELDS' - POST 1950'S BOUNDARY LOSS	L	Ordnance Survey Land-Line (various scales)
2610	2.1	pe	FORMAL PARLIAMENTARY STYLE- 18TH CENTURY AND LATER ENCLOSURE	O	Ordnance Survey 2nd Edition
2611	12.2	te	POST 1950'S ENCLOSURE	L	Ordnance Survey Land-Line (various scales)
2612	12.1	pf	'PRAIRIE FIELDS' - POST 1950'S BOUNDARY LOSS	L	Ordnance Survey Land-Line (various scales)
2613	12.2	te	POST 1950'S ENCLOSURE	L	Ordnance Survey Land-Line (various scales)
2614	12.2	te	POST 1950'S ENCLOSURE	L	Ordnance Survey Land-Line (various scales)
2615	11.1	ba	BUILT-UP AREAS - URBAN DEVELOPMENT	L	Ordnance Survey Land-Line (various scales)
2616	2.1	pe	FORMAL PARLIAMENTARY STYLE- 18TH CENTURY AND LATER ENCLOSURE	O	Ordnance Survey 2nd Edition
2617	2.1	pe	FORMAL PARLIAMENTARY STYLE- 18TH CENTURY AND LATER ENCLOSURE	O	Ordnance Survey 2nd Edition
2618	12.1	pf	'PRAIRIE FIELDS' - POST 1950'S BOUNDARY LOSS	L	Ordnance Survey Land-Line (various scales)
2619	12.1	pf	'PRAIRIE FIELDS' - POST 1950'S BOUNDARY LOSS	L	Ordnance Survey Land-Line (various scales)
2620	12.2	te	POST 1950'S ENCLOSURE	L	Ordnance Survey Land-Line (various scales)
2621	12.2	te	POST 1950'S ENCLOSURE	L	Ordnance Survey Land-Line (various scales)
2622	11.1	ba	BUILT-UP AREAS - URBAN DEVELOPMENT	L	Ordnance Survey Land-Line (various scales)
2623	12.1	pf	'PRAIRIE FIELDS' - POST 1950'S BOUNDARY LOSS	L	Ordnance Survey Land-Line (various scales)
2624	12.1	pf	'PRAIRIE FIELDS' - POST 1950'S BOUNDARY LOSS	L	Ordnance Survey Land-Line (various scales)
2625	12.3	pr	'PRAIRIE FIELDS' WITH RELICT ELEMENTS - POST 1950'S BOUNDARY LOSS	L	Ordnance Survey Land-Line (various scales)

REC_NO	HLA_CODE	CODE_C	DESC_CC	SOURCE_	DESC_SC
2626	4.2	wp	19TH-20TH CENTURY WOODLAND PLANTATION	O	Ordnance Survey 2nd Edition
2627	1.2	cf	PRE-18TH CENTURY 'CO-AXIAL' ENCLOSURE	H	David Hall's Ancient Field Survey 1999
2628	1.2	cf	PRE-18TH CENTURY 'CO-AXIAL' ENCLOSURE	H	David Hall's Ancient Field Survey 1999
2629	1.2	cf	PRE-18TH CENTURY 'CO-AXIAL' ENCLOSURE	H	David Hall's Ancient Field Survey 1999
2630	4.1	aw	ANCIENT WOODLAND	H	David Hall's Ancient Field Survey 1999
2631	2.2	le	LATER ENCLOSURE - PIECEMEAL BY AGREEMENT	J	Ordnance Survey 1950s
2632	12.1	pf	'PRAIRIE FIELDS' - POST 1950'S BOUNDARY LOSS	L	Ordnance Survey Land-Line (various scales)
2633	11.1	ba	BUILT-UP AREAS - URBAN DEVELOPMENT	L	Ordnance Survey Land-Line (various scales)
2634	12.3	pr	'PRAIRIE FIELDS' WITH RELICT ELEMENTS - POST 1950'S BOUNDARY LOSS	L	Ordnance Survey Land-Line (various scales)
2635	2.1	pe	FORMAL PARLIAMENTARY STYLE- 18TH CENTURY AND LATER ENCLOSURE	O	Ordnance Survey 2nd Edition
2636	2.1	pe	FORMAL PARLIAMENTARY STYLE- 18TH CENTURY AND LATER ENCLOSURE	O	Ordnance Survey 2nd Edition
2637	12.2	te	POST 1950'S ENCLOSURE	L	Ordnance Survey Land-Line (various scales)
2638	2.1	pe	FORMAL PARLIAMENTARY STYLE- 18TH CENTURY AND LATER ENCLOSURE	O	Ordnance Survey 2nd Edition
2639	2.1	pe	FORMAL PARLIAMENTARY STYLE- 18TH CENTURY AND LATER ENCLOSURE	O	Ordnance Survey 2nd Edition
2640	2.1	pe	FORMAL PARLIAMENTARY STYLE- 18TH CENTURY AND LATER ENCLOSURE	O	Ordnance Survey 2nd Edition
2641	4.2	wp	19TH-20TH CENTURY WOODLAND PLANTATION	O	Ordnance Survey 2nd Edition
2642	2.1	pe	FORMAL PARLIAMENTARY STYLE- 18TH CENTURY AND LATER ENCLOSURE	O	Ordnance Survey 2nd Edition
2643	1.4	if	PRE-18TH CENTURY 'IRREGULAR' ENCLOSURE	O	Ordnance Survey 2nd Edition
2644	2.1	pe	FORMAL PARLIAMENTARY STYLE- 18TH CENTURY AND LATER ENCLOSURE	O	Ordnance Survey 2nd Edition
2645	4.2	wp	19TH-20TH CENTURY WOODLAND PLANTATION	O	Ordnance Survey 2nd Edition
2646	4.2	wp	19TH-20TH CENTURY WOODLAND PLANTATION	O	Ordnance Survey 2nd Edition

REC_NO	HLA_CODE	CODE_C	DESC_CC	SOURCE_	DESC_SC
2647	12.2	te	POST 1950'S ENCLOSURE	L	Ordnance Survey Land-Line (various scales)
2648	7.3	wr	WATER RESERVOIR	L	Ordnance Survey Land-Line (various scales)
2649	4.2	wp	19TH-20TH CENTURY WOODLAND PLANTATION	O	Ordnance Survey 2nd Edition
2650	1.4	if	PRE-18TH CENTURY 'IRREGULAR' ENCLOSURE	O	Ordnance Survey 2nd Edition
2651	1.4	if	PRE-18TH CENTURY 'IRREGULAR' ENCLOSURE	O	Ordnance Survey 2nd Edition
2652	12.1	pf	'PRAIRIE FIELDS' - POST 1950'S BOUNDARY LOSS	L	Ordnance Survey Land-Line (various scales)
2653	11.1	ba	BUILT-UP AREAS - URBAN DEVELOPMENT	L	Ordnance Survey Land-Line (various scales)
2654	1.4	if	PRE-18TH CENTURY 'IRREGULAR' ENCLOSURE	H	David Hall's Ancient Field Survey 1999
2655	12.1	pf	'PRAIRIE FIELDS' - POST 1950'S BOUNDARY LOSS	L	Ordnance Survey Land-Line (various scales)
2656	12.2	te	POST 1950'S ENCLOSURE	L	Ordnance Survey Land-Line (various scales)
2657	12.1	pf	'PRAIRIE FIELDS' - POST 1950'S BOUNDARY LOSS	L	Ordnance Survey Land-Line (various scales)
2658	1.4	if	PRE-18TH CENTURY 'IRREGULAR' ENCLOSURE	H	David Hall's Ancient Field Survey 1999
2659	2.1	pe	FORMAL PARLIAMENTARY STYLE- 18TH CENTURY AND LATER ENCLOSURE	H	David Hall's Ancient Field Survey 1999
2660	4.1	aw	ANCIENT WOODLAND	H	David Hall's Ancient Field Survey 1999
2661	1.4	if	PRE-18TH CENTURY 'IRREGULAR' ENCLOSURE	H	David Hall's Ancient Field Survey 1999
2662	12.3	pr	'PRAIRIE FIELDS' WITH RELICT ELEMENTS - POST 1950'S BOUNDARY LOSS	L	Ordnance Survey Land-Line (various scales)
2663	12.2	te	POST 1950'S ENCLOSURE	L	Ordnance Survey Land-Line (various scales)
2664	4.2	wp	19TH-20TH CENTURY WOODLAND PLANTATION	J	Ordnance Survey 1950s
2665	12.2	te	POST 1950'S ENCLOSURE	L	Ordnance Survey Land-Line (various scales)
2666	2.1	pe	FORMAL PARLIAMENTARY STYLE- 18TH CENTURY AND LATER ENCLOSURE	H	David Hall's Ancient Field Survey 1999
2667	4.2	wp	19TH-20TH CENTURY WOODLAND PLANTATION	O	Ordnance Survey 2nd Edition

REC_NO	HLA_CODE	CODE_C	DESC_CC	SOURCE_	DESC_SC
2668	12.2	te	POST 1950'S ENCLOSURE	L	Ordnance Survey Land-Line (various scales)
2669	4.2	wp	19TH-20TH CENTURY WOODLAND PLANTATION	O	Ordnance Survey 2nd Edition
2670	4.2	wp	19TH-20TH CENTURY WOODLAND PLANTATION	O	Ordnance Survey 2nd Edition
2671	1.4	if	PRE-18TH CENTURY 'IRREGULAR' ENCLOSURE	O	Ordnance Survey 2nd Edition
2672	1.4	if	PRE-18TH CENTURY 'IRREGULAR' ENCLOSURE	O	Ordnance Survey 2nd Edition
2673	2.1	pe	FORMAL PARLIAMENTARY STYLE- 18TH CENTURY AND LATER ENCLOSURE	O	Ordnance Survey 2nd Edition
2674	4.2	wp	19TH-20TH CENTURY WOODLAND PLANTATION	L	Ordnance Survey Land-Line (various scales)
2675	12.1	pf	'PRAIRIE FIELDS' - POST 1950'S BOUNDARY LOSS	L	Ordnance Survey Land-Line (various scales)
2676	2.1	pe	FORMAL PARLIAMENTARY STYLE- 18TH CENTURY AND LATER ENCLOSURE	O	Ordnance Survey 2nd Edition
2677	12.2	te	POST 1950'S ENCLOSURE	L	Ordnance Survey Land-Line (various scales)
2678	12.1	pf	'PRAIRIE FIELDS' - POST 1950'S BOUNDARY LOSS	L	Ordnance Survey Land-Line (various scales)
2679	12.1	pf	'PRAIRIE FIELDS' - POST 1950'S BOUNDARY LOSS	L	Ordnance Survey Land-Line (various scales)
2680	2.1	pe	FORMAL PARLIAMENTARY STYLE- 18TH CENTURY AND LATER ENCLOSURE	O	Ordnance Survey 2nd Edition
2681	4.2	wp	19TH-20TH CENTURY WOODLAND PLANTATION	O	Ordnance Survey 2nd Edition
2682	12.1	pf	'PRAIRIE FIELDS' - POST 1950'S BOUNDARY LOSS	L	Ordnance Survey Land-Line (various scales)
2683	4.2	wp	19TH-20TH CENTURY WOODLAND PLANTATION	J	Ordnance Survey 1950s
2684	4.2	wp	19TH-20TH CENTURY WOODLAND PLANTATION	L	Ordnance Survey Land-Line (various scales)
2685	4.2	wp	19TH-20TH CENTURY WOODLAND PLANTATION	O	Ordnance Survey 2nd Edition
2686	12.2	te	POST 1950'S ENCLOSURE	L	Ordnance Survey Land-Line (various scales)
2687	1.4	if	PRE-18TH CENTURY 'IRREGULAR' ENCLOSURE	O	Ordnance Survey 2nd Edition
2688	12.1	pf	'PRAIRIE FIELDS' - POST 1950'S BOUNDARY LOSS	L	Ordnance Survey Land-Line (various scales)

REC_NO	HLA_CODE	CODE_C	DESC_CC	SOURCE_	DESC_SC
2689	12.3	pr	'PRAIRIE FIELDS' WITH RELICT ELEMENTS - POST 1950'S BOUNDARY LOSS	L	Ordnance Survey Land-Line (various scales)
2690	1.4	if	PRE-18TH CENTURY 'IRREGULAR' ENCLOSURE	H	David Hall's Ancient Field Survey 1999
2691	11.1	ba	BUILT-UP AREAS - URBAN DEVELOPMENT	L	Ordnance Survey Land-Line (various scales)
2692	12.1	pf	'PRAIRIE FIELDS' - POST 1950'S BOUNDARY LOSS	L	Ordnance Survey Land-Line (various scales)
2693	2.2	le	LATER ENCLOSURE - PIECEMEAL BY AGREEMENT	J	Ordnance Survey 1950s
2694	2.2	le	LATER ENCLOSURE - PIECEMEAL BY AGREEMENT	J	Ordnance Survey 1950s
2695	2.1	pe	FORMAL PARLIAMENTARY STYLE- 18TH CENTURY AND LATER ENCLOSURE	O	Ordnance Survey 2nd Edition
2696	2.1	pe	FORMAL PARLIAMENTARY STYLE- 18TH CENTURY AND LATER ENCLOSURE	O	Ordnance Survey 2nd Edition
2697	2.1	pe	FORMAL PARLIAMENTARY STYLE- 18TH CENTURY AND LATER ENCLOSURE	O	Ordnance Survey 2nd Edition
2698	12.1	pf	'PRAIRIE FIELDS' - POST 1950'S BOUNDARY LOSS	L	Ordnance Survey Land-Line (various scales)
2699	12.1	pf	'PRAIRIE FIELDS' - POST 1950'S BOUNDARY LOSS	L	Ordnance Survey Land-Line (various scales)
2700	2.2	le	LATER ENCLOSURE - PIECEMEAL BY AGREEMENT	J	Ordnance Survey 1950s
2701	2.2	le	LATER ENCLOSURE - PIECEMEAL BY AGREEMENT	J	Ordnance Survey 1950s
2702	2.2	le	LATER ENCLOSURE - PIECEMEAL BY AGREEMENT	J	Ordnance Survey 1950s
2703	11.1	ba	BUILT-UP AREAS - URBAN DEVELOPMENT	L	Ordnance Survey Land-Line (various scales)
2704	11.1	ba	BUILT-UP AREAS - URBAN DEVELOPMENT	L	Ordnance Survey Land-Line (various scales)
2705	7.3	wr	WATER RESERVOIR	L	Ordnance Survey Land-Line (various scales)
2706	12.1	pf	'PRAIRIE FIELDS' - POST 1950'S BOUNDARY LOSS	L	Ordnance Survey Land-Line (various scales)
2707	12.1	pf	'PRAIRIE FIELDS' - POST 1950'S BOUNDARY LOSS	L	Ordnance Survey Land-Line (various scales)
2708	4.2	wp	19TH-20TH CENTURY WOODLAND PLANTATION	O	Ordnance Survey 2nd Edition
2709	1.2	cf	PRE-18TH CENTURY 'CO-AXIAL'ENCLOSURE	H	David Hall's Ancient Field Survey 1999

REC_NO	HLA_CODE	CODE_C	DESC_CC	SOURCE_	DESC_SC
2710	12.1	pf	'PRAIRIE FIELDS' - POST 1950'S BOUNDARY LOSS	L	Ordnance Survey Land-Line (various scales)
2711	4.2	wp	19TH-20TH CENTURY WOODLAND PLANTATION	L	Ordnance Survey Land-Line (various scales)
2712	4.2	wp	19TH-20TH CENTURY WOODLAND PLANTATION	L	Ordnance Survey Land-Line (various scales)
2713	12.1	pf	'PRAIRIE FIELDS' - POST 1950'S BOUNDARY LOSS	L	Ordnance Survey Land-Line (various scales)
2714	12.1	pf	'PRAIRIE FIELDS' - POST 1950'S BOUNDARY LOSS	L	Ordnance Survey Land-Line (various scales)
2715	11.1	ba	BUILT-UP AREAS - URBAN DEVELOPMENT	L	Ordnance Survey Land-Line (various scales)
2716	11.1	ba	BUILT-UP AREAS - URBAN DEVELOPMENT	L	Ordnance Survey Land-Line (various scales)
2717	2.1	pe	FORMAL PARLIAMENTARY STYLE- 18TH CENTURY AND LATER ENCLOSURE	O	Ordnance Survey 2nd Edition
2718	12.2	te	POST 1950'S ENCLOSURE	L	Ordnance Survey Land-Line (various scales)
2719	12.1	pf	'PRAIRIE FIELDS' - POST 1950'S BOUNDARY LOSS	L	Ordnance Survey Land-Line (various scales)
2720	12.2	te	POST 1950'S ENCLOSURE	L	Ordnance Survey Land-Line (various scales)
2721	12.2	te	POST 1950'S ENCLOSURE	L	Ordnance Survey Land-Line (various scales)
2722	12.3	pr	'PRAIRIE FIELDS' WITH RELICT ELEMENTS - POST 1950'S BOUNDARY LOSS	L	Ordnance Survey Land-Line (various scales)
2723	12.2	te	POST 1950'S ENCLOSURE	L	Ordnance Survey Land-Line (various scales)
2724	12.2	te	POST 1950'S ENCLOSURE	L	Ordnance Survey Land-Line (various scales)
2725	11.1	ba	BUILT-UP AREAS - URBAN DEVELOPMENT	L	Ordnance Survey Land-Line (various scales)
2726	12.2	te	POST 1950'S ENCLOSURE	L	Ordnance Survey Land-Line (various scales)
2727	12.2	te	POST 1950'S ENCLOSURE	L	Ordnance Survey Land-Line (various scales)
2728	12.2	te	POST 1950'S ENCLOSURE	L	Ordnance Survey Land-Line (various scales)
2729	12.2	te	POST 1950'S ENCLOSURE	L	Ordnance Survey Land-Line (various scales)
2730	12.2	te	POST 1950'S ENCLOSURE	L	Ordnance Survey Land-Line (various scales)

REC_NO	HLA_CODE	CODE_C	DESC_CC	SOURCE_	DESC_SC
2731	1.4	if	PRE-18TH CENTURY 'IRREGULAR' ENCLOSURE	O	Ordnance Survey 2nd Edition
2732	12.2	te	POST 1950'S ENCLOSURE	L	Ordnance Survey Land-Line (various scales)
2733	12.1	pf	'PRAIRIE FIELDS' - POST 1950'S BOUNDARY LOSS	L	Ordnance Survey Land-Line (various scales)
2734	12.2	te	POST 1950'S ENCLOSURE	L	Ordnance Survey Land-Line (various scales)
2735	12.1	pf	'PRAIRIE FIELDS' - POST 1950'S BOUNDARY LOSS	L	Ordnance Survey Land-Line (various scales)
2736	2.1	pe	FORMAL PARLIAMENTARY STYLE- 18TH CENTURY AND LATER ENCLOSURE	O	Ordnance Survey 2nd Edition
2737	2.1	pe	FORMAL PARLIAMENTARY STYLE- 18TH CENTURY AND LATER ENCLOSURE	O	Ordnance Survey 2nd Edition
2738	12.1	pf	'PRAIRIE FIELDS' - POST 1950'S BOUNDARY LOSS	L	Ordnance Survey Land-Line (various scales)
2739	2.1	pe	FORMAL PARLIAMENTARY STYLE- 18TH CENTURY AND LATER ENCLOSURE	O	Ordnance Survey 2nd Edition
2740	2.1	pe	FORMAL PARLIAMENTARY STYLE- 18TH CENTURY AND LATER ENCLOSURE	O	Ordnance Survey 2nd Edition
2741	4.2	wp	19TH-20TH CENTURY WOODLAND PLANTATION	O	Ordnance Survey 2nd Edition
2742	12.2	te	POST 1950'S ENCLOSURE	L	Ordnance Survey Land-Line (various scales)
2743	12.1	pf	'PRAIRIE FIELDS' - POST 1950'S BOUNDARY LOSS	L	Ordnance Survey Land-Line (various scales)
2744	12.1	pf	'PRAIRIE FIELDS' - POST 1950'S BOUNDARY LOSS	L	Ordnance Survey Land-Line (various scales)
2745	11.1	ba	BUILT-UP AREAS - URBAN DEVELOPMENT	L	Ordnance Survey Land-Line (various scales)
2746	2.2	le	LATER ENCLOSURE - PIECEMEAL BY AGREEMENT	J	Ordnance Survey 1950s
2747	1.2	cf	PRE-18TH CENTURY 'CO-AXIAL' ENCLOSURE	O	Ordnance Survey 2nd Edition
2748	2.2	le	LATER ENCLOSURE - PIECEMEAL BY AGREEMENT	J	Ordnance Survey 1950s
2749	12.2	te	POST 1950'S ENCLOSURE	L	Ordnance Survey Land-Line (various scales)
2750	12.2	te	POST 1950'S ENCLOSURE	L	Ordnance Survey Land-Line (various scales)
2751	12.2	te	POST 1950'S ENCLOSURE	L	Ordnance Survey Land-Line (various scales)

REC_NO	HLA_CODE	CODE_C	DESC_CC	SOURCE_	DESC_SC
2752	12.2	te	POST 1950'S ENCLOSURE	L	Ordnance Survey Land-Line (various scales)
2753	12.2	te	POST 1950'S ENCLOSURE	L	Ordnance Survey Land-Line (various scales)
2754	12.2	te	POST 1950'S ENCLOSURE	L	Ordnance Survey Land-Line (various scales)
2755	1.4	if	PRE-18TH CENTURY 'IRREGULAR' ENCLOSURE	O	Ordnance Survey 2nd Edition
2756	12.1	pf	'PRAIRIE FIELDS' - POST 1950'S BOUNDARY LOSS	L	Ordnance Survey Land-Line (various scales)
2757	2.2	le	LATER ENCLOSURE - PIECEMEAL BY AGREEMENT	J	Ordnance Survey 1950s
2758	10.4	in	INDUSTRIAL	L	Ordnance Survey Land-Line (various scales)
2759	12.1	pf	'PRAIRIE FIELDS' - POST 1950'S BOUNDARY LOSS	L	Ordnance Survey Land-Line (various scales)
2760	12.1	pf	'PRAIRIE FIELDS' - POST 1950'S BOUNDARY LOSS	L	Ordnance Survey Land-Line (various scales)
2761	11.1	ba	BUILT-UP AREAS - URBAN DEVELOPMENT	L	Ordnance Survey Land-Line (various scales)
2762	11.1	ba	BUILT-UP AREAS - URBAN DEVELOPMENT	L	Ordnance Survey Land-Line (various scales)
2763	12.1	pf	'PRAIRIE FIELDS' - POST 1950'S BOUNDARY LOSS	L	Ordnance Survey Land-Line (various scales)
2764	4.2	wp	19TH-20TH CENTURY WOODLAND PLANTATION	J	Ordnance Survey 1950s
2765	4.2	wp	19TH-20TH CENTURY WOODLAND PLANTATION	O	Ordnance Survey 2nd Edition
2766	11.1	ba	BUILT-UP AREAS - URBAN DEVELOPMENT	L	Ordnance Survey Land-Line (various scales)
2767	2.1	pe	FORMAL PARLIAMENTARY STYLE- 18TH CENTURY AND LATER ENCLOSURE	O	Ordnance Survey 2nd Edition
2768	12.1	pf	'PRAIRIE FIELDS' - POST 1950'S BOUNDARY LOSS	L	Ordnance Survey Land-Line (various scales)
2769	1.4	if	PRE-18TH CENTURY 'IRREGULAR' ENCLOSURE	O	Ordnance Survey 2nd Edition
2770	2.1	pe	FORMAL PARLIAMENTARY STYLE- 18TH CENTURY AND LATER ENCLOSURE	O	Ordnance Survey 2nd Edition
2771	2.1	pe	FORMAL PARLIAMENTARY STYLE- 18TH CENTURY AND LATER ENCLOSURE	O	Ordnance Survey 2nd Edition
2772	2.1	pe	FORMAL PARLIAMENTARY STYLE- 18TH CENTURY AND LATER ENCLOSURE	O	Ordnance Survey 2nd Edition

REC_NO	HLA_CODE	CODE_C	DESC_CC	SOURCE_	DESC_SC
2773	12.1	pf	'PRAIRIE FIELDS' - POST 1950'S BOUNDARY LOSS	L	Ordnance Survey Land-Line (various scales)
2774	12.1	pf	'PRAIRIE FIELDS' - POST 1950'S BOUNDARY LOSS	L	Ordnance Survey Land-Line (various scales)
2775	12.1	pf	'PRAIRIE FIELDS' - POST 1950'S BOUNDARY LOSS	L	Ordnance Survey Land-Line (various scales)
2776	12.1	pf	'PRAIRIE FIELDS' - POST 1950'S BOUNDARY LOSS	L	Ordnance Survey Land-Line (various scales)
2777	12.1	pf	'PRAIRIE FIELDS' - POST 1950'S BOUNDARY LOSS	L	Ordnance Survey Land-Line (various scales)
2778	1.4	if	PRE-18TH CENTURY 'IRREGULAR' ENCLOSURE	O	Ordnance Survey 2nd Edition
2779	4.2	wp	19TH-20TH CENTURY WOODLAND PLANTATION	O	Ordnance Survey 2nd Edition
2780	12.1	pf	'PRAIRIE FIELDS' - POST 1950'S BOUNDARY LOSS	L	Ordnance Survey Land-Line (various scales)
2781	12.1	pf	'PRAIRIE FIELDS' - POST 1950'S BOUNDARY LOSS	L	Ordnance Survey Land-Line (various scales)
2782	2.1	pe	FORMAL PARLIAMENTARY STYLE- 18TH CENTURY AND LATER ENCLOSURE	O	Ordnance Survey 2nd Edition
2783	2.1	pe	FORMAL PARLIAMENTARY STYLE- 18TH CENTURY AND LATER ENCLOSURE	O	Ordnance Survey 2nd Edition
2784	2.1	pe	FORMAL PARLIAMENTARY STYLE- 18TH CENTURY AND LATER ENCLOSURE	O	Ordnance Survey 2nd Edition
2785	12.1	pf	'PRAIRIE FIELDS' - POST 1950'S BOUNDARY LOSS	L	Ordnance Survey Land-Line (various scales)
2786	4.2	wp	19TH-20TH CENTURY WOODLAND PLANTATION	L	Ordnance Survey Land-Line (various scales)
2787	4.2	wp	19TH-20TH CENTURY WOODLAND PLANTATION	J	Ordnance Survey 1950s
2788	12.1	pf	'PRAIRIE FIELDS' - POST 1950'S BOUNDARY LOSS	L	Ordnance Survey Land-Line (various scales)
2789	12.1	pf	'PRAIRIE FIELDS' - POST 1950'S BOUNDARY LOSS	L	Ordnance Survey Land-Line (various scales)
2790	11.1	ba	BUILT-UP AREAS - URBAN DEVELOPMENT	L	Ordnance Survey Land-Line (various scales)
2791	11.1	ba	BUILT-UP AREAS - URBAN DEVELOPMENT	L	Ordnance Survey Land-Line (various scales)
2792	11.1	ba	BUILT-UP AREAS - URBAN DEVELOPMENT	L	Ordnance Survey Land-Line (various scales)
2793	8.1	pp	FORMAL POST-MEDIEVAL PARKLAND	O	Ordnance Survey 2nd Edition

REC_NO	HLA_CODE	CODE_C	DESC_CC	SOURCE_	DESC_SC
2794	12.1	pf	'PRAIRIE FIELDS' - POST 1950'S BOUNDARY LOSS	L	Ordnance Survey Land-Line (various scales)
2795	12.1	pf	'PRAIRIE FIELDS' - POST 1950'S BOUNDARY LOSS	L	Ordnance Survey Land-Line (various scales)
2796	12.1	pf	'PRAIRIE FIELDS' - POST 1950'S BOUNDARY LOSS	L	Ordnance Survey Land-Line (various scales)
2797	12.1	pf	'PRAIRIE FIELDS' - POST 1950'S BOUNDARY LOSS	L	Ordnance Survey Land-Line (various scales)
2798	12.1	pf	'PRAIRIE FIELDS' - POST 1950'S BOUNDARY LOSS	L	Ordnance Survey Land-Line (various scales)
2799	12.1	pf	'PRAIRIE FIELDS' - POST 1950'S BOUNDARY LOSS	L	Ordnance Survey Land-Line (various scales)
2800	12.1	pf	'PRAIRIE FIELDS' - POST 1950'S BOUNDARY LOSS	L	Ordnance Survey Land-Line (various scales)
2801	12.3	pr	'PRAIRIE FIELDS' WITH RELICT ELEMENTS - POST 1950'S BOUNDARY LOSS	L	Ordnance Survey Land-Line (various scales)
2802	11.1	ba	BUILT-UP AREAS - URBAN DEVELOPMENT	L	Ordnance Survey Land-Line (various scales)
2803	12.1	pf	'PRAIRIE FIELDS' - POST 1950'S BOUNDARY LOSS	L	Ordnance Survey Land-Line (various scales)
2804	2.2	le	LATER ENCLOSURE - PIECEMEAL BY AGREEMENT	O	Ordnance Survey 2nd Edition
2805	4.2	wp	19TH-20TH CENTURY WOODLAND PLANTATION	O	Ordnance Survey 2nd Edition
2806	12.1	pf	'PRAIRIE FIELDS' - POST 1950'S BOUNDARY LOSS	L	Ordnance Survey Land-Line (various scales)
2807	12.1	pf	'PRAIRIE FIELDS' - POST 1950'S BOUNDARY LOSS	L	Ordnance Survey Land-Line (various scales)
2808	12.1	pf	'PRAIRIE FIELDS' - POST 1950'S BOUNDARY LOSS	L	Ordnance Survey Land-Line (various scales)
2809	12.1	pf	'PRAIRIE FIELDS' - POST 1950'S BOUNDARY LOSS	L	Ordnance Survey Land-Line (various scales)
2810	12.1	pf	'PRAIRIE FIELDS' - POST 1950'S BOUNDARY LOSS	L	Ordnance Survey Land-Line (various scales)
2811	12.1	pf	'PRAIRIE FIELDS' - POST 1950'S BOUNDARY LOSS	L	Ordnance Survey Land-Line (various scales)
2812	12.1	pf	'PRAIRIE FIELDS' - POST 1950'S BOUNDARY LOSS	L	Ordnance Survey Land-Line (various scales)
2813	11.1	ba	BUILT-UP AREAS - URBAN DEVELOPMENT	L	Ordnance Survey Land-Line (various scales)
2814	2.1	pe	FORMAL PARLIAMENTARY STYLE- 18TH CENTURY AND LATER ENCLOSURE	O	Ordnance Survey 2nd Edition

REC_NO	HLA_CODE	CODE_C	DESC_CC	SOURCE_	DESC_SC
2815	2.1	pe	FORMAL PARLIAMENTARY STYLE- 18TH CENTURY AND LATER ENCLOSURE	O	Ordnance Survey 2nd Edition
2816	2.1	pe	FORMAL PARLIAMENTARY STYLE- 18TH CENTURY AND LATER ENCLOSURE	O	Ordnance Survey 2nd Edition
2817	12.1	pf	'PRAIRIE FIELDS' - POST 1950'S BOUNDARY LOSS	L	Ordnance Survey Land-Line (various scales)
2818	2.1	pe	FORMAL PARLIAMENTARY STYLE- 18TH CENTURY AND LATER ENCLOSURE	O	Ordnance Survey 2nd Edition
2819	12.1	pf	'PRAIRIE FIELDS' - POST 1950'S BOUNDARY LOSS	L	Ordnance Survey Land-Line (various scales)
2820	12.3	pr	'PRAIRIE FIELDS' WITH RELICT ELEMENTS - POST 1950'S BOUNDARY LOSS	L	Ordnance Survey Land-Line (various scales)
2821	12.1	pf	'PRAIRIE FIELDS' - POST 1950'S BOUNDARY LOSS	L	Ordnance Survey Land-Line (various scales)
2822	1.4	if	PRE-18TH CENTURY 'IRREGULAR' ENCLOSURE	H	David Hall's Ancient Field Survey 1999
2823	2.1	pe	FORMAL PARLIAMENTARY STYLE- 18TH CENTURY AND LATER ENCLOSURE	O	Ordnance Survey 2nd Edition
2824	12.1	pf	'PRAIRIE FIELDS' - POST 1950'S BOUNDARY LOSS	L	Ordnance Survey Land-Line (various scales)
2825	12.1	pf	'PRAIRIE FIELDS' - POST 1950'S BOUNDARY LOSS	L	Ordnance Survey Land-Line (various scales)
2826	11.1	ba	BUILT-UP AREAS - URBAN DEVELOPMENT	L	Ordnance Survey Land-Line (various scales)
2827	12.1	pf	'PRAIRIE FIELDS' - POST 1950'S BOUNDARY LOSS	L	Ordnance Survey Land-Line (various scales)
2828	2.1	pe	FORMAL PARLIAMENTARY STYLE- 18TH CENTURY AND LATER ENCLOSURE	O	Ordnance Survey 2nd Edition
2829	12.1	pf	'PRAIRIE FIELDS' - POST 1950'S BOUNDARY LOSS	L	Ordnance Survey Land-Line (various scales)
2830	12.2	te	POST 1950'S ENCLOSURE	L	Ordnance Survey Land-Line (various scales)
2831	10.4	in	INDUSTRIAL	L	Ordnance Survey Land-Line (various scales)
2832	2.1	pe	FORMAL PARLIAMENTARY STYLE- 18TH CENTURY AND LATER ENCLOSURE	O	Ordnance Survey 2nd Edition
2833	1.4	if	PRE-18TH CENTURY 'IRREGULAR' ENCLOSURE	O	Ordnance Survey 2nd Edition
2834	11.1	ba	BUILT-UP AREAS - URBAN DEVELOPMENT	L	Ordnance Survey Land-Line (various scales)
2835	1.4	if	PRE-18TH CENTURY 'IRREGULAR' ENCLOSURE	O	Ordnance Survey 2nd Edition

REC_NO	HLA_CODE	CODE_C	DESC_CC	SOURCE_	DESC_SC
2836	12.1	pf	'PRAIRIE FIELDS' - POST 1950'S BOUNDARY LOSS	L	Ordnance Survey Land-Line (various scales)
2837	12.1	pf	'PRAIRIE FIELDS' - POST 1950'S BOUNDARY LOSS	L	Ordnance Survey Land-Line (various scales)
2838	12.1	pf	'PRAIRIE FIELDS' - POST 1950'S BOUNDARY LOSS	L	Ordnance Survey Land-Line (various scales)
2839	12.2	te	POST 1950'S ENCLOSURE	L	Ordnance Survey Land-Line (various scales)
2840	12.2	te	POST 1950'S ENCLOSURE	L	Ordnance Survey Land-Line (various scales)
2841	12.2	te	POST 1950'S ENCLOSURE	L	Ordnance Survey Land-Line (various scales)
2842	4.2	wp	19TH-20TH CENTURY WOODLAND PLANTATION	O	Ordnance Survey 2nd Edition
2843	12.1	pf	'PRAIRIE FIELDS' - POST 1950'S BOUNDARY LOSS	L	Ordnance Survey Land-Line (various scales)
2844	2.1	pe	FORMAL PARLIAMENTARY STYLE- 18TH CENTURY AND LATER ENCLOSURE	O	Ordnance Survey 2nd Edition
2845	4.2	wp	19TH-20TH CENTURY WOODLAND PLANTATION	O	Ordnance Survey 2nd Edition
2846	4.2	wp	19TH-20TH CENTURY WOODLAND PLANTATION	O	Ordnance Survey 2nd Edition
2847	12.2	te	POST 1950'S ENCLOSURE	L	Ordnance Survey Land-Line (various scales)
2848	4.2	wp	19TH-20TH CENTURY WOODLAND PLANTATION	O	Ordnance Survey 2nd Edition
2849	12.1	pf	'PRAIRIE FIELDS' - POST 1950'S BOUNDARY LOSS	L	Ordnance Survey Land-Line (various scales)
2850	12.1	pf	'PRAIRIE FIELDS' - POST 1950'S BOUNDARY LOSS	L	Ordnance Survey Land-Line (various scales)
2851	2.1	pe	FORMAL PARLIAMENTARY STYLE- 18TH CENTURY AND LATER ENCLOSURE	O	Ordnance Survey 2nd Edition
2852	12.1	pf	'PRAIRIE FIELDS' - POST 1950'S BOUNDARY LOSS	L	Ordnance Survey Land-Line (various scales)
2853	2.1	pe	FORMAL PARLIAMENTARY STYLE- 18TH CENTURY AND LATER ENCLOSURE	O	Ordnance Survey 2nd Edition
2854	12.1	pf	'PRAIRIE FIELDS' - POST 1950'S BOUNDARY LOSS	L	Ordnance Survey Land-Line (various scales)
2855	12.1	pf	'PRAIRIE FIELDS' - POST 1950'S BOUNDARY LOSS	L	Ordnance Survey Land-Line (various scales)
2856	12.1	pf	'PRAIRIE FIELDS' - POST 1950'S BOUNDARY LOSS	L	Ordnance Survey Land-Line (various scales)

REC_NO	HLA_CODE	CODE_C	DESC_CC	SOURCE_	DESC_SC
2857	11.1	ba	BUILT-UP AREAS - URBAN DEVELOPMENT	L	Ordnance Survey Land-Line (various scales)
2858	12.1	pf	'PRAIRIE FIELDS' - POST 1950'S BOUNDARY LOSS	L	Ordnance Survey Land-Line (various scales)
2859	12.1	pf	'PRAIRIE FIELDS' - POST 1950'S BOUNDARY LOSS	L	Ordnance Survey Land-Line (various scales)
2860	2.1	pe	FORMAL PARLIAMENTARY STYLE- 18TH CENTURY AND LATER ENCLOSURE	O	Ordnance Survey 2nd Edition
2861	2.1	pe	FORMAL PARLIAMENTARY STYLE- 18TH CENTURY AND LATER ENCLOSURE	O	Ordnance Survey 2nd Edition
2862	12.2	te	POST 1950'S ENCLOSURE	L	Ordnance Survey Land-Line (various scales)
2863	2.1	pe	FORMAL PARLIAMENTARY STYLE- 18TH CENTURY AND LATER ENCLOSURE	O	Ordnance Survey 2nd Edition
2864	12.1	pf	'PRAIRIE FIELDS' - POST 1950'S BOUNDARY LOSS	L	Ordnance Survey Land-Line (various scales)
2865	11.1	ba	BUILT-UP AREAS - URBAN DEVELOPMENT	L	Ordnance Survey Land-Line (various scales)
2866	4.2	wp	19TH-20TH CENTURY WOODLAND PLANTATION	O	Ordnance Survey 2nd Edition
2867	4.2	wp	19TH-20TH CENTURY WOODLAND PLANTATION	O	Ordnance Survey 2nd Edition
2868	4.2	wp	19TH-20TH CENTURY WOODLAND PLANTATION	O	Ordnance Survey 2nd Edition
2869	2.1	pe	FORMAL PARLIAMENTARY STYLE- 18TH CENTURY AND LATER ENCLOSURE	O	Ordnance Survey 2nd Edition
2870	2.2	le	LATER ENCLOSURE - PIECEMEAL BY AGREEMENT	J	Ordnance Survey 1950s
2871	11.1	ba	BUILT-UP AREAS - URBAN DEVELOPMENT	L	Ordnance Survey Land-Line (various scales)
2872	12.1	pf	'PRAIRIE FIELDS' - POST 1950'S BOUNDARY LOSS	L	Ordnance Survey Land-Line (various scales)
2873	11.1	ba	BUILT-UP AREAS - URBAN DEVELOPMENT	L	Ordnance Survey Land-Line (various scales)
2874	12.2	te	POST 1950'S ENCLOSURE	L	Ordnance Survey Land-Line (various scales)
2875	11.1	ba	BUILT-UP AREAS - URBAN DEVELOPMENT	L	Ordnance Survey Land-Line (various scales)
2876	12.2	te	POST 1950'S ENCLOSURE	L	Ordnance Survey Land-Line (various scales)
2877	12.2	te	POST 1950'S ENCLOSURE	L	Ordnance Survey Land-Line (various scales)

REC_NO	HLA_CODE	CODE_C	DESC_CC	SOURCE_	DESC_SC
2878	12.2	te	POST 1950'S ENCLOSURE	L	Ordnance Survey Land-Line (various scales)
2879	12.2	te	POST 1950'S ENCLOSURE	L	Ordnance Survey Land-Line (various scales)
2880	12.1	pf	'PRAIRIE FIELDS' - POST 1950'S BOUNDARY LOSS	L	Ordnance Survey Land-Line (various scales)
2881	12.1	pf	'PRAIRIE FIELDS' - POST 1950'S BOUNDARY LOSS	L	Ordnance Survey Land-Line (various scales)
2882	12.2	te	POST 1950'S ENCLOSURE	L	Ordnance Survey Land-Line (various scales)
2883	12.2	te	POST 1950'S ENCLOSURE	L	Ordnance Survey Land-Line (various scales)
2884	12.2	te	POST 1950'S ENCLOSURE	L	Ordnance Survey Land-Line (various scales)
2885	11.1	ba	BUILT-UP AREAS - URBAN DEVELOPMENT	L	Ordnance Survey Land-Line (various scales)
2886	2.2	le	LATER ENCLOSURE - PIECEMEAL BY AGREEMENT	J	Ordnance Survey 1950s
2887	2.2	le	LATER ENCLOSURE - PIECEMEAL BY AGREEMENT	J	Ordnance Survey 1950s
2888	2.2	le	LATER ENCLOSURE - PIECEMEAL BY AGREEMENT	J	Ordnance Survey 1950s
2889	12.2	te	POST 1950'S ENCLOSURE	L	Ordnance Survey Land-Line (various scales)
2890	12.2	te	POST 1950'S ENCLOSURE	L	Ordnance Survey Land-Line (various scales)
2891	12.1	pf	'PRAIRIE FIELDS' - POST 1950'S BOUNDARY LOSS	L	Ordnance Survey Land-Line (various scales)
2892	4.2	wp	19TH-20TH CENTURY WOODLAND PLANTATION	O	Ordnance Survey 2nd Edition
2893	4.1	aw	ANCIENT WOODLAND	H	David Hall's Ancient Field Survey 1999
2894	12.1	pf	'PRAIRIE FIELDS' - POST 1950'S BOUNDARY LOSS	L	Ordnance Survey Land-Line (various scales)
2895	11.1	ba	BUILT-UP AREAS - URBAN DEVELOPMENT	L	Ordnance Survey Land-Line (various scales)
2896	2.2	le	LATER ENCLOSURE - PIECEMEAL BY AGREEMENT	J	Ordnance Survey 1950s
2897	14.1	mr	COMMUNICATIONS - MOTORWAYS, RAILWAYS	L	Ordnance Survey Land-Line (various scales)
2898	2.2	le	LATER ENCLOSURE - PIECEMEAL BY AGREEMENT	J	Ordnance Survey 1950s

REC_NO	HLA_CODE	CODE_C	DESC_CC	SOURCE_	DESC_SC
2899	2.2	le	LATER ENCLOSURE - PIECEMEAL BY AGREEMENT	J	Ordnance Survey 1950s
2900	2.2	le	LATER ENCLOSURE - PIECEMEAL BY AGREEMENT	J	Ordnance Survey 1950s
2901	2.2	le	LATER ENCLOSURE - PIECEMEAL BY AGREEMENT	J	Ordnance Survey 1950s
2902	12.1	pf	'PRAIRIE FIELDS' - POST 1950'S BOUNDARY LOSS	L	Ordnance Survey Land-Line (various scales)
2903	14.1	mr	COMMUNICATIONS - MOTORWAYS, RAILWAYS	O	Ordnance Survey 2nd Edition
2904	14.1	mr	COMMUNICATIONS - MOTORWAYS, RAILWAYS	O	Ordnance Survey 2nd Edition
2905	12.2	te	POST 1950'S ENCLOSURE	L	Ordnance Survey Land-Line (various scales)
2906	2.2	le	LATER ENCLOSURE - PIECEMEAL BY AGREEMENT	J	Ordnance Survey 1950s
2907	11.1	ba	BUILT-UP AREAS - URBAN DEVELOPMENT	L	Ordnance Survey Land-Line (various scales)
2908	12.2	te	POST 1950'S ENCLOSURE	L	Ordnance Survey Land-Line (various scales)
2909	12.2	te	POST 1950'S ENCLOSURE	L	Ordnance Survey Land-Line (various scales)
2910	12.2	te	POST 1950'S ENCLOSURE	L	Ordnance Survey Land-Line (various scales)
2911	12.2	te	POST 1950'S ENCLOSURE	L	Ordnance Survey Land-Line (various scales)
2912	2.2	le	LATER ENCLOSURE - PIECEMEAL BY AGREEMENT	J	Ordnance Survey 1950s
2913	1.4	if	PRE-18TH CENTURY 'IRREGULAR' ENCLOSURE	O	Ordnance Survey 2nd Edition
2914	12.2	te	POST 1950'S ENCLOSURE	L	Ordnance Survey Land-Line (various scales)
2915	12.2	te	POST 1950'S ENCLOSURE	L	Ordnance Survey Land-Line (various scales)
2916	12.1	pf	'PRAIRIE FIELDS' - POST 1950'S BOUNDARY LOSS	L	Ordnance Survey Land-Line (various scales)
2917	2.2	le	LATER ENCLOSURE - PIECEMEAL BY AGREEMENT	J	Ordnance Survey 1950s
2918	12.1	pf	'PRAIRIE FIELDS' - POST 1950'S BOUNDARY LOSS	L	Ordnance Survey Land-Line (various scales)
2919	12.1	pf	'PRAIRIE FIELDS' - POST 1950'S BOUNDARY LOSS	L	Ordnance Survey Land-Line (various scales)

REC_NO	HLA_CODE	CODE_C	DESC_CC	SOURCE_	DESC_SC
2920	1.4	if	PRE-18TH CENTURY 'IRREGULAR' ENCLOSURE	H	David Hall's Ancient Field Survey 1999
2921	11.1	ba	BUILT-UP AREAS - URBAN DEVELOPMENT	L	Ordnance Survey Land-Line (various scales)
2922	8.3	tl	20TH CENTURY LEISURE	J	Ordnance Survey 1950s
2923	7.3	wr	WATER RESERVOIR	J	Ordnance Survey 1950s
2924	9.2	pm	POST-MEDIEVAL MILITARY	L	Ordnance Survey Land-Line (various scales)
2925	11.1	ba	BUILT-UP AREAS - URBAN DEVELOPMENT	L	Ordnance Survey Land-Line (various scales)
2926	11.1	ba	BUILT-UP AREAS - URBAN DEVELOPMENT	L	Ordnance Survey Land-Line (various scales)
2927	2.2	le	LATER ENCLOSURE - PIECEMEAL BY AGREEMENT	J	Ordnance Survey 1950s
2928	2.2	le	LATER ENCLOSURE - PIECEMEAL BY AGREEMENT	J	Ordnance Survey 1950s
2929	12.1	pf	'PRAIRIE FIELDS' - POST 1950'S BOUNDARY LOSS	L	Ordnance Survey Land-Line (various scales)
2930	12.1	pf	'PRAIRIE FIELDS' - POST 1950'S BOUNDARY LOSS	L	Ordnance Survey Land-Line (various scales)
2931	12.3	pr	'PRAIRIE FIELDS' WITH RELICT ELEMENTS - POST 1950'S BOUNDARY LOSS	L	Ordnance Survey Land-Line (various scales)
2932	11.1	ba	BUILT-UP AREAS - URBAN DEVELOPMENT	L	Ordnance Survey Land-Line (various scales)
2933	12.1	pf	'PRAIRIE FIELDS' - POST 1950'S BOUNDARY LOSS	L	Ordnance Survey Land-Line (various scales)
2934	12.1	pf	'PRAIRIE FIELDS' - POST 1950'S BOUNDARY LOSS	L	Ordnance Survey Land-Line (various scales)
2935	1.4	if	PRE-18TH CENTURY 'IRREGULAR' ENCLOSURE	O	Ordnance Survey 2nd Edition
2936	12.1	pf	'PRAIRIE FIELDS' - POST 1950'S BOUNDARY LOSS	L	Ordnance Survey Land-Line (various scales)
2937	4.2	wp	19TH-20TH CENTURY WOODLAND PLANTATION	O	Ordnance Survey 2nd Edition
2938	2.2	le	LATER ENCLOSURE - PIECEMEAL BY AGREEMENT	J	Ordnance Survey 1950s
2939	12.1	pf	'PRAIRIE FIELDS' - POST 1950'S BOUNDARY LOSS	L	Ordnance Survey Land-Line (various scales)
2940	12.1	pf	'PRAIRIE FIELDS' - POST 1950'S BOUNDARY LOSS	L	Ordnance Survey Land-Line (various scales)

REC_NO	HLA_CODE	CODE_C	DESC_CC	SOURCE_	DESC_SC
2941	12.2	te	POST 1950'S ENCLOSURE	L	Ordnance Survey Land-Line (various scales)
2942	12.2	te	POST 1950'S ENCLOSURE	L	Ordnance Survey Land-Line (various scales)
2943	11.1	ba	BUILT-UP AREAS - URBAN DEVELOPMENT	L	Ordnance Survey Land-Line (various scales)
2944	2.1	pe	FORMAL PARLIAMENTARY STYLE- 18TH CENTURY AND LATER ENCLOSURE	O	Ordnance Survey 2nd Edition
2945	12.1	pf	'PRAIRIE FIELDS' - POST 1950'S BOUNDARY LOSS	L	Ordnance Survey Land-Line (various scales)
2946	12.1	pf	'PRAIRIE FIELDS' - POST 1950'S BOUNDARY LOSS	L	Ordnance Survey Land-Line (various scales)
2947	2.1	pe	FORMAL PARLIAMENTARY STYLE- 18TH CENTURY AND LATER ENCLOSURE	O	Ordnance Survey 2nd Edition
2948	12.1	pf	'PRAIRIE FIELDS' - POST 1950'S BOUNDARY LOSS	L	Ordnance Survey Land-Line (various scales)
2949	7.3	wr	WATER RESERVOIR	L	Ordnance Survey Land-Line (various scales)
2950	1.4	if	PRE-18TH CENTURY 'IRREGULAR' ENCLOSURE	O	Ordnance Survey 2nd Edition
2951	12.2	te	POST 1950'S ENCLOSURE	L	Ordnance Survey Land-Line (various scales)
2952	12.2	te	POST 1950'S ENCLOSURE	L	Ordnance Survey Land-Line (various scales)
2953	12.2	te	POST 1950'S ENCLOSURE	L	Ordnance Survey Land-Line (various scales)
2954	12.1	pf	'PRAIRIE FIELDS' - POST 1950'S BOUNDARY LOSS	L	Ordnance Survey Land-Line (various scales)
2955	11.1	ba	BUILT-UP AREAS - URBAN DEVELOPMENT	L	Ordnance Survey Land-Line (various scales)
2956	2.1	pe	FORMAL PARLIAMENTARY STYLE- 18TH CENTURY AND LATER ENCLOSURE	O	Ordnance Survey 2nd Edition
2957	12.1	pf	'PRAIRIE FIELDS' - POST 1950'S BOUNDARY LOSS	L	Ordnance Survey Land-Line (various scales)
2958	7.3	wr	WATER RESERVOIR	L	Ordnance Survey Land-Line (various scales)
2959	12.1	pf	'PRAIRIE FIELDS' - POST 1950'S BOUNDARY LOSS	L	Ordnance Survey Land-Line (various scales)
2960	12.1	pf	'PRAIRIE FIELDS' - POST 1950'S BOUNDARY LOSS	L	Ordnance Survey Land-Line (various scales)
2961	12.1	pf	'PRAIRIE FIELDS' - POST 1950'S BOUNDARY LOSS	L	Ordnance Survey Land-Line (various scales)

REC_NO	HLA_CODE	CODE_C	DESC_CC	SOURCE_	DESC_SC
2962	11.1	ba	BUILT-UP AREAS - URBAN DEVELOPMENT	L	Ordnance Survey Land-Line (various scales)
2963	1.4	if	PRE-18TH CENTURY 'IRREGULAR' ENCLOSURE	O	Ordnance Survey 2nd Edition
2964	12.1	pf	'PRAIRIE FIELDS' - POST 1950'S BOUNDARY LOSS	L	Ordnance Survey Land-Line (various scales)
2965	12.1	pf	'PRAIRIE FIELDS' - POST 1950'S BOUNDARY LOSS	L	Ordnance Survey Land-Line (various scales)
2966	12.2	te	POST 1950'S ENCLOSURE	L	Ordnance Survey Land-Line (various scales)
2967	11.1	ba	BUILT-UP AREAS - URBAN DEVELOPMENT	L	Ordnance Survey Land-Line (various scales)
2968	12.2	te	POST 1950'S ENCLOSURE	L	Ordnance Survey Land-Line (various scales)
2969	12.2	te	POST 1950'S ENCLOSURE	L	Ordnance Survey Land-Line (various scales)
2970	12.1	pf	'PRAIRIE FIELDS' - POST 1950'S BOUNDARY LOSS	L	Ordnance Survey Land-Line (various scales)
2971	10.2	me	MINERAL EXTRACTION	L	Ordnance Survey Land-Line (various scales)
2972	11.1	ba	BUILT-UP AREAS - URBAN DEVELOPMENT	L	Ordnance Survey Land-Line (various scales)
2973	1.4	if	PRE-18TH CENTURY 'IRREGULAR' ENCLOSURE	O	Ordnance Survey 2nd Edition
2974	12.1	pf	'PRAIRIE FIELDS' - POST 1950'S BOUNDARY LOSS	L	Ordnance Survey Land-Line (various scales)
2975	12.1	pf	'PRAIRIE FIELDS' - POST 1950'S BOUNDARY LOSS	L	Ordnance Survey Land-Line (various scales)
2976	12.1	pf	'PRAIRIE FIELDS' - POST 1950'S BOUNDARY LOSS	L	Ordnance Survey Land-Line (various scales)
2977	12.1	pf	'PRAIRIE FIELDS' - POST 1950'S BOUNDARY LOSS	L	Ordnance Survey Land-Line (various scales)
2978	1.4	if	PRE-18TH CENTURY 'IRREGULAR' ENCLOSURE	O	Ordnance Survey 2nd Edition
2979	12.1	pf	'PRAIRIE FIELDS' - POST 1950'S BOUNDARY LOSS	L	Ordnance Survey Land-Line (various scales)
2980	12.2	te	POST 1950'S ENCLOSURE	L	Ordnance Survey Land-Line (various scales)
2981	12.1	pf	'PRAIRIE FIELDS' - POST 1950'S BOUNDARY LOSS	L	Ordnance Survey Land-Line (various scales)
2982	11.1	ba	BUILT-UP AREAS - URBAN DEVELOPMENT	L	Ordnance Survey Land-Line (various scales)

REC_NO	HLA_CODE	CODE_C	DESC_CC	SOURCE_	DESC_SC
2983	7.3	wr	WATER RESERVOIR	L	Ordnance Survey Land-Line (various scales)
2984	11.1	ba	BUILT-UP AREAS - URBAN DEVELOPMENT	L	Ordnance Survey Land-Line (various scales)
2985	12.2	te	POST 1950'S ENCLOSURE	L	Ordnance Survey Land-Line (various scales)
2986	7.3	wr	WATER RESERVOIR	L	Ordnance Survey Land-Line (various scales)
2987	12.2	te	POST 1950'S ENCLOSURE	L	Ordnance Survey Land-Line (various scales)
2988	12.3	pr	'PRAIRIE FIELDS' WITH RELICT ELEMENTS - POST 1950'S BOUNDARY LOSS	L	Ordnance Survey Land-Line (various scales)
2989	12.2	te	POST 1950'S ENCLOSURE	L	Ordnance Survey Land-Line (various scales)
2990	12.2	te	POST 1950'S ENCLOSURE	L	Ordnance Survey Land-Line (various scales)
2991	12.2	te	POST 1950'S ENCLOSURE	L	Ordnance Survey Land-Line (various scales)
2992	12.2	te	POST 1950'S ENCLOSURE	L	Ordnance Survey Land-Line (various scales)
2993	12.2	te	POST 1950'S ENCLOSURE	L	Ordnance Survey Land-Line (various scales)
2994	12.1	pf	'PRAIRIE FIELDS' - POST 1950'S BOUNDARY LOSS	L	Ordnance Survey Land-Line (various scales)
2995	12.2	te	POST 1950'S ENCLOSURE	L	Ordnance Survey Land-Line (various scales)
2996	11.1	ba	BUILT-UP AREAS - URBAN DEVELOPMENT	L	Ordnance Survey Land-Line (various scales)
2997	12.2	te	POST 1950'S ENCLOSURE	L	Ordnance Survey Land-Line (various scales)
2998	11.1	ba	BUILT-UP AREAS - URBAN DEVELOPMENT	L	Ordnance Survey Land-Line (various scales)
2999	12.3	pr	'PRAIRIE FIELDS' WITH RELICT ELEMENTS - POST 1950'S BOUNDARY LOSS	L	Ordnance Survey Land-Line (various scales)
3000	12.1	pf	'PRAIRIE FIELDS' - POST 1950'S BOUNDARY LOSS	L	Ordnance Survey Land-Line (various scales)
3001	12.2	te	POST 1950'S ENCLOSURE	L	Ordnance Survey Land-Line (various scales)
3002	12.1	pf	'PRAIRIE FIELDS' - POST 1950'S BOUNDARY LOSS	L	Ordnance Survey Land-Line (various scales)
3003	10.2	me	MINERAL EXTRACTION	L	Ordnance Survey Land-Line (various scales)

REC_NO	HLA_CODE	CODE_C	DESC_CC	SOURCE_	DESC_SC
3004	12.2	te	POST 1950'S ENCLOSURE	L	Ordnance Survey Land-Line (various scales)
3005	2.2	le	LATER ENCLOSURE - PIECEMEAL BY AGREEMENT	J	Ordnance Survey 1950s
3006	12.1	pf	'PRAIRIE FIELDS' - POST 1950'S BOUNDARY LOSS	L	Ordnance Survey Land-Line (various scales)
3007	1.4	if	PRE-18TH CENTURY 'IRREGULAR' ENCLOSURE	O	Ordnance Survey 2nd Edition
3008	11.1	ba	BUILT-UP AREAS - URBAN DEVELOPMENT	L	Ordnance Survey Land-Line (various scales)
3009	12.2	te	POST 1950'S ENCLOSURE	L	Ordnance Survey Land-Line (various scales)
3010	12.2	te	POST 1950'S ENCLOSURE	L	Ordnance Survey Land-Line (various scales)
3011	2.1	pe	FORMAL PARLIAMENTARY STYLE- 18TH CENTURY AND LATER ENCLOSURE	L	Ordnance Survey Land-Line (various scales)
3012	12.2	te	POST 1950'S ENCLOSURE	L	Ordnance Survey Land-Line (various scales)
3013	12.2	te	POST 1950'S ENCLOSURE	L	Ordnance Survey Land-Line (various scales)
3014	12.2	te	POST 1950'S ENCLOSURE	L	Ordnance Survey Land-Line (various scales)
3015	12.1	pf	'PRAIRIE FIELDS' - POST 1950'S BOUNDARY LOSS	L	Ordnance Survey Land-Line (various scales)
3016	10.2	me	MINERAL EXTRACTION	J	Ordnance Survey 1950s
3017	11.1	ba	BUILT-UP AREAS - URBAN DEVELOPMENT	L	Ordnance Survey Land-Line (various scales)
3018	12.1	pf	'PRAIRIE FIELDS' - POST 1950'S BOUNDARY LOSS	L	Ordnance Survey Land-Line (various scales)
3019	12.2	te	POST 1950'S ENCLOSURE	L	Ordnance Survey Land-Line (various scales)
3020	12.2	te	POST 1950'S ENCLOSURE	L	Ordnance Survey Land-Line (various scales)
3021	12.2	te	POST 1950'S ENCLOSURE	L	Ordnance Survey Land-Line (various scales)
3022	12.2	te	POST 1950'S ENCLOSURE	L	Ordnance Survey Land-Line (various scales)
3023	12.2	te	POST 1950'S ENCLOSURE	L	Ordnance Survey Land-Line (various scales)
3024	12.2	te	POST 1950'S ENCLOSURE	L	Ordnance Survey Land-Line (various scales)

REC_NO	HLA_CODE	CODE_C	DESC_CC	SOURCE_	DESC_SC
3025	12.2	te	POST 1950'S ENCLOSURE	L	Ordnance Survey Land-Line (various scales)
3026	12.2	te	POST 1950'S ENCLOSURE	L	Ordnance Survey Land-Line (various scales)
3027	12.2	te	POST 1950'S ENCLOSURE	L	Ordnance Survey Land-Line (various scales)
3028	12.2	te	POST 1950'S ENCLOSURE	L	Ordnance Survey Land-Line (various scales)
3029	11.1	ba	BUILT-UP AREAS - URBAN DEVELOPMENT	L	Ordnance Survey Land-Line (various scales)
3030	12.1	pf	'PRAIRIE FIELDS' - POST 1950'S BOUNDARY LOSS	L	Ordnance Survey Land-Line (various scales)
3031	12.1	pf	'PRAIRIE FIELDS' - POST 1950'S BOUNDARY LOSS	L	Ordnance Survey Land-Line (various scales)
3032	12.1	pf	'PRAIRIE FIELDS' - POST 1950'S BOUNDARY LOSS	L	Ordnance Survey Land-Line (various scales)
3033	2.2	le	LATER ENCLOSURE - PIECEMEAL BY AGREEMENT	J	Ordnance Survey 1950s
3034	12.3	pr	'PRAIRIE FIELDS' WITH RELICT ELEMENTS - POST 1950'S BOUNDARY LOSS	L	Ordnance Survey Land-Line (various scales)
3035	2.2	le	LATER ENCLOSURE - PIECEMEAL BY AGREEMENT	J	Ordnance Survey 1950s
3036	12.1	pf	'PRAIRIE FIELDS' - POST 1950'S BOUNDARY LOSS	L	Ordnance Survey Land-Line (various scales)
3037	11.1	ba	BUILT-UP AREAS - URBAN DEVELOPMENT	L	Ordnance Survey Land-Line (various scales)
3038	12.1	pf	'PRAIRIE FIELDS' - POST 1950'S BOUNDARY LOSS	L	Ordnance Survey Land-Line (various scales)
3039	11.1	ba	BUILT-UP AREAS - URBAN DEVELOPMENT	L	Ordnance Survey Land-Line (various scales)
3040	12.3	pr	'PRAIRIE FIELDS' WITH RELICT ELEMENTS - POST 1950'S BOUNDARY LOSS	L	Ordnance Survey Land-Line (various scales)
3041	10.2	me	MINERAL EXTRACTION	L	Ordnance Survey Land-Line (various scales)
3042	12.1	pf	'PRAIRIE FIELDS' - POST 1950'S BOUNDARY LOSS	L	Ordnance Survey Land-Line (various scales)
3043	12.2	te	POST 1950'S ENCLOSURE	L	Ordnance Survey Land-Line (various scales)

Historic Landscape Names

REC_NO PERIMETER	HLA_CODE	CODE_C	NAME	TEXT	AREA
1	12.1	pf		51604.262	995.739
2	12.1	pf		366985.691	2808.631
3	4.1	aw		43521.781	896.848
4	4.2	wp	Part of old Thorpe wood but believed to have been replanted	69102.274	1209.579
5	13.4	si	Part of Orton Pit	527891.876	4373.024
6	13.4	si	Part of Orton Pit	797205.859	4784.064
7	13.4	si	Part of Orton Pit	94437.565	1296.213
8	13.4	si	Part of Orton Pit	120011.203	1868.76
9	13.4	si	Castor Water Meadows	418077.066	3696.476
10	13.4	si		2665.735	270.054
11	13.4	si		352634.497	2738.562
12	4.1	aw		52421.562	979.506
13	12.1	pf		105932.974	1422.255
14	4.1	aw		77767.454	1439.403
15	4.2	wp		55675.705	1292.445
16	4.1	aw		252414.982	2433.179
17	4.2	wp		30919.393	748.077
18	4.1	aw		96695.857	1496.496
19	4.1	aw		49827.857	940.175

REC_NO PERIMETER	HLA_CODE	CODE_C	NAME	TEXT	AREA
20	4.1	aw		31559.375	713.107
21	4.1	aw		121273.254	2226.203
22	4.1	aw		22786.999	740.347
23	4.1	aw		65430.987	1040.086
24	4.1	aw		109028.11	1854.957
25	4.1	aw		68312.456	1114.419
26	4.1	aw		22379.595	681.305
27	4.1	aw		62271.97	1009.619
28	4.1	aw		83656.962	1140.2
29	4.2	wp		45206.456	970.875
30	12.1	pf		131543.667	1566.851
31	4.1	aw		66867.864	1447.405
32	4.2	wp		7887.638	409.396
33	4.1	aw		52453.484	1303.862
34	4.1	aw		24633.284	664.758
35	4.2	wp		12382.408	468.856
36	4.2	wp		216632.952	2423.369
37	4.2	wp		218965.935	2414.978
38	4.1	aw		20574.254	619.752
39	4.2	wp		159205.781	1855.234
40	4.2	wp		36631.96	837.643

REC_NO PERIMETER	HLA_CODE	CODE_C	NAME	TEXT	AREA
41	4.2	wp		708473.219	6709.484
42	4.1	aw		53198.837	1156.642
43	4.1	aw		31867.315	0
44	4.1	aw		15201.115	509.848
45	4.1	aw		9179.088	412.526
46	4.2	wp		73995.785	1525.96
47	13.4	si	southorpe paddock	15574.955	759.816
48	13.2	nr	Castor Hanglands	4310.889	579.181
49	13.2	nr		45632.464	890.292
50	13.2	nr	Castor Hanglands	440185.036	3912.968
51	13.2	nr	Castor Hanglands	10152.857	402.852
52	4.2	wp	Castor Hanglands	389724.858	4386.874
53	4.2	wp		548600.772	4135.444
54	4.2	wp		29864.451	1567.48
55	4.2	wp		253446.892	2453.986
56	13.4	si	Sutton Heath and Bog	185583.104	1894.296
57	4.1	aw		165641.809	1694.315
58	13.2	nr	Barnack Hills	234462.664	1957.045
59	13.4	si	Southorpe Meadows	20760.006	605.104
60	13.4	si	Southorpe Roughts	97941.767	1325.472
61	4.1	aw		30212.755	781.512

REC_NO PERIMETER	HLA_CODE	CODE_C	NAME	TEXT	AREA
62	4.1	aw		259984.651	2394.989
63	4.1	aw		40707.638	881.848
64	4.1	aw		126295.662	1395.428
65	13.4	si		44757.191	1985.015
66	13.4	si		4809.863	353.777
67	13.4	si	Wansford Pasture	31149.346	844.89
68	4.1	aw		184279.559	2032.193
69	4.1	aw		85796.769	1416.957
70	4.2	wp	Bedford Perlius	1665046.285	7889.349
71	13.4	si		5881.918	348.401
72	13.4	si	Bedford Perlius	286162.703	3761.152
73	13.4	si	Bonemills Hollow	176078.952	4051.247
74	13.4	si		40939.272	1497.637
75	11.1	ba	1888 Peterborough	2250624.076	11222.213
76	8.1	pp	1888	97022.501	1139.888
77	11.3	ri	1888 peterborough cathedral	98914.89	1229.938
78	11.1	ba	Peterborough North	3358706.897	15472.768
79	11.1	ba		335879.72	3858.686
80	11.1	ba		38124.343	787.673
81	14.2	ww	The River Nene and The Wash	1066671.775	56599.308
82	14.2	ww	River Nene	219562.444	15464.982

REC_NO PERIMETER	HLA_CODE	CODE_C	NAME	TEXT	AREA
83	11.1	ba	1888 Railway works	86866.882	1723.922
84	11.1	ba	New Fletton	0	0
85	11.1	ba	Stanground 1888	155761.299	3574.973
86	11.1	ba	Fletton	37510.893	1707.971
87	11.1	ba		152450.7	2265.929
88	11.1	ba		1002113.661	6750.087
89	11.1	ba		674821.453	5527.266
90	11.1	ba		99910.74	1540.611
91	11.1	ba		12091.508	526.668
92	11.1	ba		2150910.921	8387.775
93	11.1	ba		6430.968	362.094
94	11.1	ba		69467.275	2007.694
95	11.1	ba	Orton Longueville	95305.7	1907.27
96	11.1	ba	Orton WaterVille	38234.26	1199.88
97	11.1	ba		628729.006	3386.98
98	10.4	in		941616.849	4832.309
99	11.1	ba		54466.877	1123.388
100	7.3	wr	Fletton Ward	280899.012	2508.164
101	5.3	ag		29809.969	748.667
102	8.3	tl		254311.57	4908.933
103	2.1	pe		33986.858	784.311

REC_NO PERIMETER	HLA_CODE	CODE_C	NAME	TEXT	AREA
104	11.1	ba	Orton Meadows	18731.389	1506.904
105	7.6	wm		436473.984	3195.955
106	12.2	te		68185.909	1495.963
107	8.3	tl		155057.614	5339.119
108	14.1	mr	Nene park	369883.164	20592.416
109	8.3	tl		2045246.203	6899.317
110	14.1	mr		95930.276	5953.229
111	8.5	hs		446099.113	3766.647
112	11.1	ba	East of England Showground	4509389.318	13401.176
113	10.4	in		922164.533	4152.387
114	11.1	ba		146767.43	1637.195
115	8.3	tl		1113861.375	5187.909
116	12.2	te		63325.993	1065.205
117	11.1	ba		4248.16	298.368
118	11.1	ba		79439.931	1241.018
119	11.1	ba		10042.307	477.84
120	1.4	if		38809.496	907.678
121	4.1	aw		78985.181	2413.228
122	11.1	ba		430720.07	2621.459
123	11.1	ba		14908.372	514.788
124	10.2	me		163374.034	2533.96

REC_NO PERIMETER	HLA_CODE	CODE_C	NAME	TEXT	AREA
125	14.1	mr		774811.032	18722.989
126	12.1	pf	Used to contain six fields	691069.981	4074.693
127	12.2	te		28280.764	843.725
128	7.3	wr		13842.944	496.133
129	12.1	pf	Part of large drained rectilinear field	211972.288	1961.658
130	7.3	wr	Other part of polygon 129	12646.759	509.131
131	4.1	aw	Alwalton Hill	58778.509	1020.166
132	4.1	aw	Milton Folly	12753.433	523.558
133	12.2	te		36796.669	822.012
134	12.2	te		54698.22	1002.68
135	12.2	te		23511.184	852.656
136	1.4	if		84666.784	1817.219
137	10.2	me		256488.857	4285.107
138	11.1	ba	Sub Stations	67487.722	1241.057
139	12.1	pf		155838.762	1860.962
140	11.1	ba		7609.835	536.062
141	11.1	ba		17407.813	563.88
142	12.2	te		546720.39	8418.268
143	12.2	te		33572.051	899.645
144	7.3	wr		27756.672	700.896
145	2.3	dr		63490.674	1053.557

REC_NO PERIMETER	HLA_CODE	CODE_C	NAME	TEXT	AREA
146	2.3	dr		31126.412	809.411
147	2.3	dr		28860.134	756.896
148	12.1	pf		94909.03	1251.012
149	1.4	if		44312.544	846.832
150	12.2	te		67206.676	1048.608
151	7.3	wr	ponds	9123.55	617.419
152	12.1	pf	loss of three fields	71096.215	1286.643
153	2.2	le		112254.312	1367.744
154	12.1	pf	loss of 4 fields	158477.12	2367.238
155	12.1	pf	loss of 2 fields	158105.711	1643.861
156	11.1	ba		6371.595	488.345
157	10.2	me		522512.478	3481.036
158	4.1	aw		125793.64	1451.189
159	12.1	pf		65829.219	1027.79
160	12.2	te		25848.253	817.236
161	4.1	aw	Chambers Dole and the Belt	123018.488	2002.735
162	2.2	le		30492.803	711.785
163	2.2	le		56323.664	991.801
164	14.1	mr		15044.157	1082.469
165	12.2	te		24922.909	659.852
166	2.2	le		97331.697	1357.466

REC_NO PERIMETER	HLA_CODE	CODE_C	NAME	TEXT	AREA
167	11.1	ba	Whiteheads Farm	6470.188	355.893
168	2.2	le		33295.789	1028.908
169	4.1	aw	Two Ponds	27136.848	711.043
170	2.2	le		48454.586	883.794
171	4.1	aw	Madam Whites Covert	25142.01	678.31
172	12.1	pf		298798.973	2776.574
173	12.1	pf	loss of 2 fields	234811.518	2168.629
174	12.1	pf	loss of 3 fields	382634.333	2725.867
175	12.1	pf	loss of 2 fields	106403.026	1416.071
176	11.1	ba		22700.718	1086.023
177	1.4	if	Used to contain ridge and furrow	41036.129	1015.867
178	12.1	pf		90609.763	1492.957
179	12.2	te	Used to contain ridge and furrow	63386.405	1254.861
180	12.1	pf	loss of 4 fields	112697.624	1372.635
181	2.2	le		50519.262	1013.511
182	11.1	ba	Hostel and Grounds	75310.521	1149.007
183	12.2	te		59413.043	1141.632
184	12.2	te		75684.893	1380.526
185	7.3	wr		65750.977	1721.76
186	7.3	wr		329426.729	3093.897
187	12.2	te		22239.211	666.027

REC_NO PERIMETER	HLA_CODE	CODE_C	NAME	TEXT	AREA
188	12.2	te		8067.431	423.535
189	12.2	te		7425.881	402.758
190	12.2	te		22371.348	688.34
191	11.1	ba		133274.665	2862.61
192	7.3	wr		18830.882	983.11
193	12.2	te		116739.836	2685.745
194	12.2	te		39392.178	1185.67
195	12.2	te		4782.265	336.584
196	12.2	te		93366.09	0
197	7.3	wr		25032.176	1534.104
198	12.2	te		53882.182	1522.83
199	12.2	te		109701.139	1761.294
200	11.1	ba		374539.997	3881.787
201	7.3	wr		62164.104	1543.424
202	11.1	ba	Tesco Extra (serpentine green)	167069.529	1740.11
203	12.2	te		22907.617	657.069
204	12.2	te		34758.668	859.008
205	12.2	te		13602.213	584.295
206	12.2	te		27212.905	1153.541
207	11.1	ba		1029.477	133.151
208	12.2	te		488957.38	6480.29

REC_NO PERIMETER	HLA_CODE	CODE_C	NAME	TEXT	AREA
209	14.1	mr	Peterborough Road	193416.574	10128.011
210	12.2	te		30348.034	909.556
211	12.2	te		157843.103	2891.153
212	12.2	te		5941.514	331.673
213	11.1	ba		140605.881	1485.452
214	11.1	ba		92172.446	1543.558
215	7.3	wr		38996.219	926.5
216	7.3	wr		221276.53	1755.907
217	12.2	te		476249.287	5565.628
218	12.2	te		9862.282	492.518
219	12.2	te		8845.409	385.693
220	12.2	te		24057.399	634.721
221	12.2	te		125956.86	1527.395
222	12.2	te		87658.768	1259.414
223	11.1	ba		12175.352	566.474
224	7.3	wr		62669.753	1092.401
225	12.2	te		202276.405	1888.651
226	12.2	te		32119.416	1033.032
227	12.2	te		92818.306	1368.475
228	12.2	te		142531.501	2386.379
229	12.2	te		65392.117	1037.344

REC_NO PERIMETER	HLA_CODE	CODE_C	NAME	TEXT	AREA
230	7.3	wr		131215.064	2762.525
231	7.3	wr		215613.174	1879.513
232	12.2	te		78062.845	1898.721
233	12.2	te		16824.727	916.115
234	12.2	te		810446.966	10673.248
235	5.3	ag		25389.304	739.851
236	12.2	te		57266.081	1589.218
237	12.2	te		29017.348	862.168
238	7.3	wr		201482.68	2204.807
239	12.2	te		265056.741	2240.558
240	12.2	te		70948.369	1780.348
241	12.2	te		30010.551	734.426
242	12.2	te		84771.41	1228.922
243	7.3	wr		25251.233	823.942
244	14.1	mr		205450.646	5782.296
245	12.2	te		15008.452	583.457
246	12.2	te		24054.675	786.69
247	12.2	te		81195.83	1371.252
248	12.2	te		7275.479	351.686
249	12.2	te		9566.895	552.911
250	1.4	if		7837.023	609.265

REC_NO PERIMETER	HLA_CODE	CODE_C	NAME	TEXT	AREA
251	7.3	wr		39219.144	846.159
252	12.2	te		77478.594	1104.343
253	12.2	te		68606.734	0
254	1.4	if		23907.532	734.557
255	1.4	if		15957.995	678.837
256	1.4	if		14022.836	830.955
257	1.4	if		8207.867	716.805
258	1.4	if		20858.472	1202.335
259	12.2	te		45944.208	1056.108
260	12.2	te		72246.239	1348.967
261	12.2	te		239565.103	3515.65
262	12.2	te		52894.478	1364.266
263	7.3	wr		172472.754	1717.129
264	12.2	te		166247.56	1773.519
265	12.2	te		168267.892	2518.614
266	11.1	ba		3351.191	240.621
267	12.2	te		8155.59	410.279
268	12.2	te		41191.642	1064.278
269	12.2	te		25528.12	768.963
270	12.3	pr		714745.197	5001.761
271	2.3	dr		55251.147	972.851

REC_NO PERIMETER	HLA_CODE	CODE_C	NAME	TEXT	AREA
272	12.2	te		34616.646	886.363
273	12.2	te		49121.959	924.587
274	2.3	dr		52752.327	996.031
275	2.3	dr		83750.608	1160.604
276	12.2	te		71291.904	1104.747
277	12.2	te		13047.778	479.149
278	12.2	te		13537.634	533.565
279	11.1	ba		6684.074	465.234
280	12.2	te		29487.517	757.315
281	12.2	te		10375.96	420.584
282	12.2	te		11999.04	490.521
283	11.1	ba		15692.005	509.681
284	2.3	dr		73316.936	1160.503
285	11.2	he	Horsey Hill Fort	32440.656	747.952
286	12.3	pr		126286.033	1530.138
287	2.3	dr		40610.319	982.918
288	12.1	pf	Loss of two fields	103611.952	1318.818
289	2.3	dr		51846.083	958.016
290	2.3	dr		97905.16	1334.243
291	2.3	dr		102146.136	1828.348
292	12.1	pf		102203.487	1437.354

REC_NO PERIMETER	HLA_CODE	CODE_C	NAME	TEXT	AREA
293	2.3	dr		42978.212	999.839
294	2.4	dc		135158.962	1603.673
295	12.1	pf	Loss of 3 fields	193849.573	1775.172
296	2.3	dr		91823.861	1585.367
297	2.3	dr		97272.213	1419.481
298	2.3	dr		69072.964	1069.02
299	12.1	pf	Loss of 6 fields	348082.434	3114.71
300	2.3	dr		46351.399	1081.695
301	2.3	dr		78721.091	1328.489
302	2.3	dr		48667.071	1049.663
303	11.1	ba		4085.248	431.654
304	2.2	le		2292.931	320.091
305	14.1	mr		843.301	117.515
306	12.1	pf	Loss of 4 fields	155150.775	2802.272
307	12.1	pf	Loss of 8 Fields	291936.418	4961.071
308	2.4	dc		58914.206	1163.746
309	12.1	pf	Loss of 2 fields	39281.993	870.773
310	2.4	dc		15558.067	534.372
311	2.2	le		30022.174	669.225
312	12.1	pf	Loss of 3 fields	124824.183	1665.458
313	12.2	te		24047.657	650.614

REC_NO PERIMETER	HLA_CODE	CODE_C	NAME	TEXT	AREA
314	12.2	te		28997.804	1088.785
315	14.1	mr		95773.423	2926.112
316	2.4	dc		15310.382	570.999
317	2.2	le	Loss of 2 fields	41615.013	840.524
318	2.3	dr		35478.648	771.499
319	2.3	dr		17998.391	633.145
320	2.3	dr		13030.878	498.682
321	2.3	dr		55583.864	1010.528
322	2.3	dr		13829.651	487.399
323	2.3	dr		16458.229	553.572
324	2.4	dc		40948.782	976.123
325	2.4	dc		62617.718	1186.839
326	14.2	ww		176659.794	6250.754
327	10.1	de		326245.051	2928.244
328	14.1	mr		52155.05	2807.808
329	11.1	ba		312155.949	4252.276
330	11.1	ba		73511.67	1600.405
331	11.1	ba		1618024.23	8295.566
332	12.2	te		22294.137	743.737
333	12.2	te		85039.263	1639.976
334	12.2	te		22502.189	609.495

REC_NO PERIMETER	HLA_CODE	CODE_C	NAME	TEXT	AREA
335	12.2	te		16158.371	651.471
336	12.2	te		23410.176	1150.401
337	14.1	mr		1237977.256	49752.669
338	11.1	ba		54487.072	1882.611
339	11.1	ba		431130.006	3968.085
340	8.3	tl		291323.129	2399.622
341	1.4	if		74886.271	2030.125
342	1.4	if		20928.1	853.769
343	11.1	ba		6451917.342	15170.013
344	11.1	ba		3115999.58	10040.956
345	8.3	tl		215337.61	2188.991
346	8.3	tl		781165.004	6302.373
347	8.3	tl	Golf Course	includes site of Roman fort	606850.406
348	11.1	ba		32826.682	871.015
349	11.1	ba		1928809.882	10879.004
350	11.1	ba	Thorpe Hall	33049.024	818.695
351	11.1	ba	Longthorpe	37708.488	0
352	8.1	pp	Thorpe Park	256710.783	2812.217
353	8.3	tl		117936.558	2668.12
354	11.1	ba		2987592.474	11569.076
356	8.3	tl	Bretton Park	367495.803	4188.764

REC_NO PERIMETER	HLA_CODE	CODE_C	NAME	TEXT	AREA
357	11.1	ba		2998953.409	18837.941
358	12.2	te		48659.6	1437.412
359	7.3	wr		10525.65	519.832
360	4.2	wp		88927.842	1386.47
361	7.3	wr		11766.152	592.996
362	11.1	ba		179614.875	1906.265
363	4.2	wp	Bluebell Walk Plantation	96778.852	2697.592
364	7.3	wr		3531.716	242.337
365	7.3	wr		17099.443	723.589
366	11.1	ba		4160.348	281.904
367	11.1	ba		6502.432	383.908
368	11.1	ba		10083.396	446.828
369	7.3	wr		1712.156	170.731
370	4.2	wp		2037.528	211.418
371	4.2	wp		1585.797	150.078
372	4.2	wp		20909.147	752.277
373	11.1	ba	Milton Hall Ice Houses	2056.482	191.787
374	11.1	ba	Milton Hall	54112.96	1238.116
375	7.3	wr		587.566	96.694
376	7.3	wr		777.104	110.625
377	7.3	wr		1677.407	160.604

REC_NO PERIMETER	HLA_CODE	CODE_C	NAME	TEXT	AREA
378	4.2	wp		33513.391	781.567
379	4.2	wp	New Plantation	58512.053	2237.019
380	8.4	dp		2245969.082	14033.243
381	4.2	wp		65149.085	1711.91
382	11.1	ba		31638.549	694.651
383	4.2	wp		230248.955	4349.752
384	2.1	pe	1650	208487.464	2006.846
385	4.2	wp		32316.755	1449.655
386	4.2	wp		7606.772	415.642
387	11.1	ba		4353.045	285.963
388	4.1	aw		12752.716	671.893
389	2.1	pe	1625	24159.472	669.98
390	12.2	te		21293.405	618.235
391	2.1	pe	1625	71787.304	1129.066
392	2.1	pe	1625	107734.667	1271.645
393	12.3	pr	Loss of three fields	362520.999	3095.666
394	11.1	ba		12211.74	495.477
395	2.1	pe	1625	93045.591	1269.863
396	2.1	pe	1625	42994.69	920.182
397	2.1	pe	1650	129147.872	1478.985
398	12.3	pr	Field contained wood and larter enclosures dating to 1650	637959.215	4437.178

REC_NO PERIMETER	HLA_CODE	CODE_C	NAME	TEXT	AREA
399	2.1	pe	1650	7625.772	358.216
400	11.1	ba		23698.666	623.636
401	11.1	ba		4770.267	286.57
402	12.1	pf		77260.447	1261.282
403	2.1	pe	1650	37357.479	804.112
404	2.1	pe	1650	147728.872	1648.023
405	2.1	pe	1650	57921.509	974.742
406	2.1	pe	1650	53005.547	1340.081
407	4.2	wp		24825.595	711.261
408	2.2	le		101690.264	1518.648
409	1.4	if		151845.817	2056.469
410	1.4	if		60506.692	1102.818
411	2.2	le		44030.322	970.142
412	11.1	ba		10203.876	460.266
413	1.4	if		108485.61	1375.9
414	12.1	pf		198358.252	2010.285
415	12.2	te		7013.634	382.044
416	12.2	te		20955.261	647.999
417	12.2	te		12545.936	482.468
418	12.2	te		36005.841	1118.68
419	2.1	pe	1650	47281.046	936.017

REC_NO PERIMETER	HLA_CODE	CODE_C	NAME	TEXT	AREA
420	2.1	pe	1650	33395.743	818.153
421	2.1	pe	1650	44577.263	846.343
422	2.1	pe	1650	69068.527	1206.419
423	12.1	pf	1650	85224.286	1215.464
424	12.1	pf	1650	82773.905	1252.394
425	12.1	pf	1650	122504.754	1490.937
426	2.1	pe	1625	119024.668	1637.945
427	2.1	pe	1650	89079.017	1246.451
428	12.1	pf	1650	132245.66	1657.531
429	2.1	pe	1650	66405.448	1045.524
430	2.1	pe	1650	62791.578	1093.507
431	2.1	pe	1650	58754.835	1009.506
432	2.1	pe	1650	59761.525	969.175
433	2.1	pe	1650	73159.114	1574.889
434	12.1	pf	1650	96605.461	1271.446
435	12.1	pf		80665.385	1155.809
436	12.1	pf		104515.48	1319.996
437	2.1	pe	1650	32092.652	735.367
438	12.1	pf	1650	142818.707	1867.484
439	2.1	pe	1650	17588.734	550.844
440	2.1	pe	1650	21241.952	646.806

REC_NO PERIMETER	HLA_CODE	CODE_C	NAME	TEXT	AREA
441	2.1	pe	1650	28917.531	696.304
442	2.1	pe	1650	33298.582	734.774
443	2.1	pe		63036.506	1078.999
444	1.4	if		78307.423	1169.731
445	11.1	ba		17033.004	618.79
446	12.3	pr	1625	367137.321	2910.878
447	12.2	te		14337.094	530.533
448	12.2	te		46911.953	887.177
449	12.2	te		8116.133	398.57
450	12.2	te		10069.029	451.103
451	4.1	aw		15526.281	656.603
452	12.1	pf		71570.197	1159.389
453	11.1	ba	Marholm	173748.233	3346.317
454	12.2	te		22984.582	678.225
455	12.1	pf		135375.468	1577.497
456	2.2	le		132489.809	1673.451
457	2.2	le		106908.975	1608.254
458	12.1	pf		553925.091	4937.041
459	1.4	if	1625	35071.754	1144.73
460	1.4	if		99714.317	1400.031
461	12.2	te		37002.689	962.714

REC_NO PERIMETER	HLA_CODE	CODE_C	NAME	TEXT	AREA
462	12.2	te	1742	50605.34	967.9
463	4.1	aw		8249.494	413.887
464	2.1	pe		103263.376	1348.804
465	1.4	if		39244.988	888.876
466	4.1	aw		3077.923	289.085
467	1.4	if		43724.943	958.281
468	2.2	le		15479.987	726.664
469	2.2	le		58795.977	1589.246
470	2.2	le		29622.52	819.539
471	11.1	ba		54765.707	1108.169
472	4.1	aw	1625	8993.555	458.394
473	2.1	pe		81641.882	1166.409
474	2.1	pe		19131.561	662.296
475	2.2	le		395804.092	3461.914
476	12.1	pf		586808.039	3348.86
477	12.2	te		9758.023	460.341
478	12.2	te		19617.133	674.397
479	7.3	wr		3901.314	232.074
480	12.2	te		30581.811	866.282
481	12.2	te		30979.906	776.008
482	12.3	pr	1650	407981.35	3255.218

REC_NO PERIMETER	HLA_CODE	CODE_C	NAME	TEXT	AREA
483	4.1	aw		7891.078	407.223
484	12.3	pr		778515.849	4502.964
485	1.4	if		96033.723	1262.215
486	12.1	pf		773799.53	4121.405
487	2.1	pe	1650	32396.528	735.033
488	1.4	if		51743.335	1120.212
489	4.1	aw	Howsons Spinney	23375.462	693.864
490	1.4	if		110918.853	2069.504
491	4.1	aw		14548.147	544.123
492	4.1	aw		15495.965	583.022
493	12.1	pf		422506.048	5307.829
494	1.4	if		77753.878	1509.34
495	1.4	if		55183.282	944.195
496	12.1	pf		251152.982	3203.588
497	2.2	le	1650	247818.021	1964.075
498	2.2	le	1650	69669.151	1235.799
499	2.2	le	1650	61205.759	1079.856
500	2.2	le	1650	105233.543	1400.519
501	12.2	te	1650	59443.415	1049.665
502	12.2	te	1650	35855.607	861.728
503	12.2	te		219930.722	2085.295

REC_NO PERIMETER	HLA_CODE	CODE_C	NAME	TEXT	AREA
504	11.1	ba		20510.248	689.151
505	12.2	te		32226.308	821.262
506	12.2	te		40696.843	1075.99
507	2.2	le		77255.459	1095.005
508	2.2	le		61886.116	1022.432
509	2.1	pe	1625	31245.557	725.376
510	1.4	if		82892.835	1257.178
511	4.1	aw		30650.118	772.121
512	12.1	pf		105704.653	1424.165
513	12.1	pf		93418.776	1190.38
514	12.1	pf		72472.052	1150
515	1.4	if	1625	89273.192	1516.068
516	4.1	aw		94843.451	2143.167
517	2.1	pe	1625	99356.365	1337.141
518	7.2	mp	Woodcroft pastures	44524.209	863.488
519	7.2	mp	Woodcroft Pastures	96098.678	1231.292
520	11.1	ba	Woodcroft Lodge	10848.323	418.652
521	12.1	pf		64413.864	1065.336
522	12.1	pf	Woodcroft Pastures	92434.286	1373.323
523	2.1	pe	1625	73181.68	1154.043
524	12.1	pf	1625	81021.541	1169.461

REC_NO PERIMETER	HLA_CODE	CODE_C	NAME	TEXT	AREA
525	2.1	pe	1625	78927.553	1199.69
526	2.1	pe	1625	47548.644	849.418
527	12.2	te		20760.676	616.108
528	12.2	te		52624.668	996.599
529	12.2	te		30455.472	799.639
530	12.1	pf		247691.363	1981.868
531	12.2	te		48641.212	1067.997
532	11.1	ba	Etton	126844.99	1929.633
533	12.2	te		27201.595	726.217
534	11.1	ba		2882.55	217.659
535	12.2	te		34087.137	745.834
536	11.1	ba		13879.674	543.003
537	12.1	pf		131437.355	1597.497
538	12.3	pr		122888.423	1521.664
539	2.1	pe		118696.275	1407.498
540	12.1	pf		238419.434	2247.444
541	11.1	ba		6575.336	388.058
542	1.4	if		156340.56	1927.849
543	12.1	pf		251427.176	2456.952
544	12.3	pr		165473.795	1617.925
545	12.1	pf		142878.708	1780.016

REC_NO PERIMETER	HLA_CODE	CODE_C	NAME	TEXT	AREA
546	2.2	le		12004.011	457.207
547	2.2	le		30197.701	760.318
548	12.2	te		16329.601	551.872
549	12.2	te		90485.266	1244.423
550	12.2	te		17371.002	652.483
551	11.1	ba	Helpston	593026.532	8938.457
552	12.2	te		32117.434	746.612
553	12.2	te		20897.454	620.656
554	12.2	te		37859.464	868.872
555	12.2	te		21427.383	790.162
556	12.2	te		85997.71	1301.275
557	12.2	te		18193.627	593.845
558	12.2	te		31973.75	1048.081
559	12.2	te		56102.926	988.942
560	12.2	te		52264.993	985.414
561	1.4	if		39398.534	928.686
562	1.4	if		57503.23	1075.532
563	12.1	pf		162365.553	1637.444
564	2.1	pe		79241.195	1165.336
565	12.1	pf		92511.282	1403.719
566	12.1	pf		129350.427	1534.768

REC_NO PERIMETER	HLA_CODE	CODE_C	NAME	TEXT	AREA
567	12.1	pf		33134.059	1093.479
568	12.2	te		25064.245	721.064
569	12.2	te		38442.707	1052.268
570	10.1	de		123043.702	1579.82
571	11.1	ba		17387.409	744.038
572	8.3	tl	Nene way	43306.265	1867.571
573	12.2	te		203408.499	2504.182
574	2.2	le		129362.089	1663.816
575	2.2	le		49553.839	917.929
576	1.4	if	Lady Green Way	16893.965	1638.028
577	1.4	if		66850.123	1780.319
578	7.6	wm		198988.063	2566.883
579	12.3	pr		248020.979	2321.513
580	11.1	ba		12018.983	559.731
581	1.4	if		91726.067	2326.172
582	12.1	pf		30820.418	728.808
583	12.3	pr		695609.786	3427.362
584	2.1	pe		46366.073	1124.218
585	2.1	pe		107026.157	1322.574
586	2.1	pe		23418.622	783.808
587	14.1	mr		39503.466	2836.865

REC_NO PERIMETER	HLA_CODE	CODE_C	NAME	TEXT	AREA
588	11.1	ba		180278.605	2171.692
589	12.2	te		16935.177	554.356
590	12.2	te		121962.579	1403.306
591	12.2	te		72268.709	1211.423
592	12.2	te		41809.881	1021.753
593	12.2	te		8205.91	443.281
594	7.6	wm		26728.146	1088.331
595	4.1	aw		33823.63	846.68
596	1.4	if		8923.357	691.16
597	12.2	te		51601.508	977.838
598	12.2	te		58471.148	991.468
599	12.2	te		24112.331	682.956
600	12.2	te		28654.743	740.352
601	2.1	pe		51315.295	974.932
602	12.2	te		81215.651	1186.018
603	2.1	pe		179168.9	1845.782
604	12.1	pf		141073.18	1507.359
605	10.2	me		169712.423	1690.264
606	12.2	te		24995.971	649.392
607	12.2	te		25543.339	652.871
608	12.1	pf		154449.166	1693.719

REC_NO PERIMETER	HLA_CODE	CODE_C	NAME	TEXT	AREA
609	1.4	if		77595.268	1489.471
610	2.2	le		130397.273	1488.496
611	12.2	te		22695.486	711.102
612	12.1	pf		126061.569	1506.299
613	12.2	te		20602.943	622.891
614	12.2	te		108229.632	1385.31
615	12.2	te		7407.758	448.042
616	12.2	te		20195.613	890.804
617	11.1	ba	Castor	873697.558	6361.665
618	12.2	te		32253.695	738.324
619	12.2	te		4713.456	372.681
620	12.1	pf		48819.926	976.568
621	12.2	te		10554.438	429.453
622	12.2	te		27687.5	683.651
623	12.2	te		30569.84	765.584
624	12.1	pf		192348.802	2833.608
625	12.2	te		26809.286	817.157
626	12.2	te		24835.73	804.033
627	12.2	te		7591.976	368.07
628	12.2	te		4935.417	291.689
629	12.2	te		10146.784	454.248

REC_NO PERIMETER	HLA_CODE	CODE_C	NAME	TEXT	AREA
630	12.2	te		10725.879	430.334
631	12.2	te		8376.408	418.123
632	12.2	te		6696.665	331.7
633	12.3	pr		511907.389	3328.604
634	2.1	pe		31880.001	806.345
635	2.1	pe		79524.459	1186.79
636	12.1	pf		206162.429	2242.006
637	7.6	wm		32506.702	1099.018
638	7.6	wm		56613.242	1057.329
639	7.6	wm		176871.825	0
640	12.2	te		100786.756	1581.892
641	12.1	pf	Used to contain field called Normangate Field	118488.508	1416.981
642	12.3	pr		175956.558	2088.429
643	12.1	pf		66664.752	1052.313
644	12.1	pf		208535.979	2020.65
645	1.4	if		153528.033	1560.36
646	1.4	if		120224	1542.58
647	1.4	if		189510.663	1826.093
648	12.1	pf		170788.239	2383.269
649	7.6	wm		17831.253	643.302
650	1.4	if	Remains of sutton cross	61101.046	1438.971

REC_NO PERIMETER	HLA_CODE CODE_C	NAME	TEXT	AREA
651	12.1 pf		402206.997	3265.172
652	12.1 pf		83605.756	1462.002
653	12.1 pf		99769.109	1817.962
654	12.2 te		23254.34	747.339
655	12.2 te		38936.112	1033.263
656	12.2 te		67151.99	1243.178
657	12.2 te		16747.827	657.828
658	12.2 te		20034.076	681.804
659	14.1 mr		82364.252	5690.588
660	12.2 te		183915.169	2413.406
661	12.2 te		54862.134	1018.263
662	12.1 pf		244629.102	2077.845
663	12.2 te		24799.205	725.075
664	12.2 te		12743.758	519.518
665	12.2 te		64670.65	1082.435
666	11.1 ba		9547.471	572.436
667	12.2 te		165044.741	1771.612
668	12.2 te		20148.345	1210.808
669	1.4 if		163017.766	1732.675
670	12.3 pr		111492.473	1478.627
671	1.4 if		38287.602	816.58

REC_NO PERIMETER	HLA_CODE	CODE_C	NAME	TEXT	AREA
672	12.2	te		15703.927	514.265
673	12.2	te		42665.992	880.504
674	12.1	pf		368970.914	2597.898
675	12.1	pf		220487.027	1981.821
676	1.4	if		72993.964	1257.644
677	1.4	if		108445.359	1357.397
678	12.3	pr		116747.273	1486.851
679	12.3	pr		49555.493	915.68
680	12.2	te		25466.86	735.839
681	12.2	te		13334.428	499.89
682	11.1	ba	Sutton	214680.972	2444.523
683	1.4	if		12191.634	657.561
684	12.2	te		19026.998	551.309
685	12.2	te		26179.082	862.775
686	10.1	de		17809.608	599.13
687	12.1	pf		163831.155	1928.954
688	11.1	ba		1609.119	185.747
689	4.1	aw		7711.406	380.474
690	12.2	te		7750.691	364.717
691	12.2	te		31454.806	1317.997
692	1.4	if		20891.816	557.549

REC_NO PERIMETER	HLA_CODE	CODE_C	NAME	TEXT	AREA
693	12.2	te		77881.387	1108.38
694	12.2	te		61555.874	1018.303
695	12.2	te		79392.493	1185.684
696	12.2	te		25405.851	634.863
697	12.1	pf		362820.832	2708.28
698	11.1	ba		10376.753	537.382
699	1.4	if	1635	26674.614	1042.991
700	12.2	te	1635	20171.348	658.107
701	11.1	ba	1635	23354.576	801.899
702	12.2	te		13234.98	553.062
703	1.4	if	1635	20065.828	638.932
704	1.4	if		55100.657	1034.15
705	12.2	te		7344.111	556.458
706	1.4	if		9008.213	520.707
707	12.1	pf		109650.078	1328.275
708	12.1	pf		177154.014	1779.089
709	12.2	te		36163.119	1182.424
710	12.2	te		20425.692	660.956
711	12.2	te		122727.532	1584.872
712	11.1	ba	Wansford	256250.368	2155.558
713	11.1	ba		34204.861	789.219

REC_NO PERIMETER	HLA_CODE CODE_C	NAME	TEXT	AREA
714	1.4 if		80237.65	1230.474
715	12.2 te		108823.956	1551.433
716	12.2 te		163444.143	1751.748
717	12.1 pf		463479.57	3847.392
718	10.4 in		78794.759	1114.996
719	12.1 pf		93214.507	1390.173
720	2.3 dr		64739.541	1052.545
721	12.1 pf		101358.506	1349.051
722	12.1 pf		81333.706	1220.748
723	11.1 ba		75963.811	1882.87
724	12.2 te		140413.419	1636.918
725	12.2 te		10293.075	736.32
726	12.2 te		20463.733	724.188
727	12.2 te		37228.326	818.167
728	12.2 te		19120.325	702.311
729	12.2 te		33236.254	803.561
730	12.2 te		42691.117	970.128
731	12.1 pf		241800.202	2073.324
732	2.3 dr		42064.398	996.559
733	12.1 pf		128249.315	1491.887
734	2.1 pe		54935.776	948.757

REC_NO PERIMETER	HLA_CODE	CODE_C	NAME	TEXT	AREA
735	7.3	wr		24192.413	690.223
736	2.3	dr		255138.616	2052.143
737	7.3	wr		14180.913	491.426
738	2.3	dr		92665.672	1365.962
739	12.1	pf		246666.391	2362.097
740	2.3	dr		97598.73	1340.701
741	11.1	ba		9998.068	428.775
742	2.3	dr		184862.633	1785.244
743	2.3	dr		143232.187	1679.721
744	12.1	pf		267557.592	2160.035
745	2.3	dr		143086.633	1663.092
746	2.3	dr		127191.61	1561.002
747	12.2	te		65625.129	1172.112
748	12.2	te		50761.145	1092.822
749	11.1	ba	northey farm	5070.128	291.391
750	12.1	pf		231205.256	2369.941
751	12.1	pf		244939.376	2213.086
752	11.1	ba		115669.683	2429.024
753	11.1	ba		1844.66	178.212
754	10.5	sa		663070.447	4323.739
755	2.3	dr		108230.899	1387.89

REC_NO PERIMETER	HLA_CODE	CODE_C	NAME	TEXT	AREA
756	11.1	ba		7575.493	348.074
757	2.2	le		88805.876	1252.429
758	2.3	dr		121738.854	1407.43
759	12.2	te		141753.662	1495.794
760	12.1	pf		399883.487	3306.399
761	12.1	pf		389374.92	3351.5
762	12.3	pr		410688.073	3570.926
763	11.1	ba		9781.84	392.966
764	11.1	ba		3574.242	263.868
765	2.3	dr		39682.298	849.965
766	12.1	pf		78542.046	1160.167
767	12.1	pf		86364.255	1255.124
768	12.1	pf		80890.884	1616.01
769	2.3	dr		119588.042	1646.535
770	2.3	dr		76791.173	0
771	2.3	dr		86214.296	1277.953
772	2.3	dr		81415.838	1176.02
773	2.3	dr		36391.202	842.677
774	6.1	rp	North Bank	254366.975	7976.397
775	11.1	ba		14020.162	697.31
776	2.3	dr		214790.593	1904.446

REC_NO PERIMETER	HLA_CODE	CODE_C	NAME	TEXT	AREA
777	2.3	dr		219065.976	1929.031
778	2.3	dr		53690.737	991.339
779	12.3	pr		709631.577	3908.451
780	12.1	pf		272633.985	2241.139
781	11.1	ba		22116.257	649.208
782	12.1	pf		382724.339	2924.949
783	12.1	pf		309188.324	3533.396
784	2.3	dr		37173.718	762.471
785	2.3	dr		33114.906	791.92
786	2.3	dr		45116.246	948.839
787	12.1	pf		149412.421	1570.437
788	14.2	ww	Delph Dyke	78635.955	3131.978
789	2.3	dr		100431.114	1273.392
790	11.1	ba		47387.719	1569.214
791	11.1	ba		90986.042	2386.709
792	12.1	pf		475334.81	3479.043
793	12.1	pf		550625.449	4271.942
794	2.3	dr		70618.518	1102.502
795	2.3	dr		36318.546	909.858
796	12.1	pf		82991.091	1166.534
797	12.1	pf		142434.282	1506.435

REC_NO PERIMETER	HLA_CODE	CODE_C	NAME	TEXT	AREA
798	2.3	dr		18081.879	742.99
799	12.2	te		53839.539	0
800	8.3	tl		10970.03	408.728
801	10.4	in		180235.321	1687.947
802	12.1	pf		88680.052	1408.117
803	12.1	pf		61805.542	1177.3
804	2.3	dr		39154.539	977.783
805	12.1	pf		90270.392	1234.929
806	12.1	pf		259682.262	2731.279
807	11.1	ba		28415.676	824.841
808	12.1	pf		91637.077	1546.354
809	12.1	pf		203282.818	1882.484
810	12.3	pr		149377.746	1564.09
811	2.3	dr		79362.592	1164.31
812	2.3	dr		51732.345	937.737
813	2.3	dr		57550.362	1153.627
814	2.3	dr		93934.516	1316.597
815	2.3	dr		94526.964	1344.914
816	11.1	ba		28258.349	813.417
817	1.4	if		14309.878	565.993
818	12.1	pf		155519.421	2107.843

REC_NO PERIMETER	HLA_CODE	CODE_C	NAME	TEXT	AREA
819	1.4	if		22735.167	728.691
820	1.4	if		28600.313	849.573
821	2.3	dr		78477.755	1239.099
822	2.3	dr		52286.05	1013.016
823	8.3	tl		215032.585	2153.873
824	2.3	dr		61239.198	1197.833
825	12.2	te		138079.433	2224.35
826	12.1	pf		84682.364	1174.97
827	12.1	pf		47976.603	902.122
828	12.1	pf		56937.411	991.164
829	12.2	te		44506.137	854.081
830	12.1	pf		102290.079	1937.818
831	2.3	dr		54916.007	1014.139
832	12.3	pr		95387.846	1315.136
833	12.1	pf		91313.682	1733.431
834	7.3	wr		68982.261	1163.064
835	14.2	ww		15100.593	517.737
836	12.1	pf		99680.16	1414.887
837	12.3	pr		387443.106	2723.538
838	2.2	le		20624.84	652.002
839	12.1	pf		87015.786	1399.739

REC_NO PERIMETER	HLA_CODE	CODE_C	NAME	TEXT	AREA
840	12.2	te		30061.155	705.151
841	12.2	te		14891.699	536.252
842	12.2	te		19752.855	560.842
843	2.1	pe		18435.695	560.336
844	12.1	pf		86947.183	1222.836
845	12.1	pf		51904.839	957.254
846	11.1	ba		129813.773	2111.961
847	1.4	if		38011.748	860.26
848	12.2	te		37724.283	824.828
849	12.1	pf		36958.775	1255.87
850	12.1	pf		45002.523	1090.589
851	1.4	if		34220.998	1139.247
852	11.1	ba		13922.306	567.466
853	12.1	pf		162011.927	1875.04
854	12.3	pr		232858.695	1983.887
855	12.1	pf		189711.255	2846.169
856	2.3	dr		65030.321	1101.507
857	12.2	te		74583.011	1226.619
858	11.1	ba		26562.694	885.398
859	12.2	te		146345.452	1813.169
860	2.3	dr		86198.502	1299.509

REC_NO PERIMETER	HLA_CODE	CODE_C	NAME	TEXT	AREA
861	2.3	dr		54921.653	958.02
862	2.3	dr		41474.576	848.722
863	2.3	dr		64019.454	1041.609
864	2.3	dr		54235.815	1079.643
865	2.3	dr		50767.623	910.956
866	12.1	pf		145080.724	1932.423
867	2.1	pe		61796.656	1058.33
868	12.2	te		32899.006	934.327
869	12.2	te		45670.185	910.474
870	12.2	te		40087.031	833.766
871	2.1	pe		50372.69	926.163
872	2.1	pe		76640.135	1138.812
873	11.1	ba		86236.409	2185.362
874	11.1	ba		6631.99	364.595
875	12.3	pr		268187.926	2235.961
876	12.1	pf		212257.398	2433.68
877	2.4	dc		24419.479	643.822
878	2.4	dc		45845.965	892.294
879	2.3	dr		71298.815	1105.444
880	2.3	dr		32469.431	727.889
881	2.4	dc		92803.884	1265.989

REC_NO PERIMETER	HLA_CODE	CODE_C	NAME	TEXT	AREA
882	2.4	dc		63583.518	1099.945
883	12.1	pf		244929.85	2294.811
884	12.1	pf		416941.461	2594.771
885	12.3	pr		107363.55	1492.572
886	12.3	pr		120141.273	1553.495
887	2.3	dr		97450.607	1283.868
888	2.3	dr		47998.807	895.973
889	11.1	ba		11285.957	493.723
890	2.3	dr		63842.552	1066.707
891	2.3	dr		68182.961	1252.051
892	12.1	pf		72960.975	1294.921
893	12.1	pf		62436.679	1135.751
894	2.3	dr		34869.299	825.659
895	2.3	dr		39916.6	821.169
896	11.1	ba		16108.63	586.296
897	12.1	pf		53208.243	899.294
898	12.1	pf		63491.699	1056.581
899	7.4	dd		68451.473	987.157
900	12.3	pr		114491.191	1334.956
901	2.3	dr		58371.236	1024.147
902	2.3	dr		29277.869	773.037

REC_NO PERIMETER	HLA_CODE	CODE_C	NAME	TEXT	AREA
903	2.3	dr		37977	794.906
904	2.3	dr		25250.471	677.284
905	2.3	dr		29542.576	693.412
906	2.3	dr		50956.249	920.595
907	12.1	pf		238390.252	2677.953
908	12.1	pf		69140.126	1348.927
909	2.3	dr		34773.816	830.639
910	2.3	dr		22687.64	713.949
911	2.3	dr		47085.748	934.715
912	2.3	dr		66906.742	1724.471
913	2.3	dr		28684.24	696.926
914	2.3	dr		55537.424	1046.842
915	2.4	dc		58565.499	1155.036
916	2.3	dr		29978.517	705.291
917	12.2	te		23035.126	607.115
918	2.3	dr		46799.971	1176.927
919	14.2	ww		224656.969	8275.371
920	12.1	pf		61828.301	1309.088
921	2.3	dr		42191.24	863.021
922	2.3	dr		23811.308	830.576
923	11.1	ba		9984.07	396.724

REC_NO PERIMETER	HLA_CODE	CODE_C	NAME	TEXT	AREA
924	12.1	pf		52469.711	1036.354
925	11.1	ba		1451.245	154.817
926	2.3	dr		50599.712	967.551
927	12.2	te		25084.926	682.813
928	12.2	te		31160.817	819.432
929	12.1	pf		110660.644	1390.956
930	11.1	ba		13390.895	685.882
931	2.3	dr		58257.513	972.813
932	12.2	te		45940.602	865.435
933	12.2	te		40472.709	819.853
934	11.1	ba		1377.306	159.081
935	11.1	ba		8307.558	375.77
936	12.1	pf		49744.247	911.17
937	2.3	dr		40530.883	854.207
938	2.3	dr		40795.072	857.743
939	12.1	pf		158699.759	1714.868
940	2.3	dr		65472.575	1030.318
941	2.3	dr		69297.108	1228.52
942	2.3	dr		70348.326	1235.365
943	2.3	dr		65706.338	1044.82
944	2.3	dr		79065.928	1126.488

REC_NO PERIMETER	HLA_CODE	CODE_C	NAME	TEXT	AREA
945	2.3	dr		77311.897	1114.534
946	2.3	dr		51557.462	912.149
947	11.1	ba		52346.949	1296.929
948	2.3	dr		87112.007	1178.829
949	12.1	pf		51253.536	935.589
950	12.1	pf		65065.069	1028.202
951	12.3	pr		153749.671	1646.901
952	2.3	dr		51528.932	926.967
953	2.3	dr		112245.684	1713.151
954	2.3	dr		80061.998	1131.362
955	12.1	pf		90239.343	1673.102
956	12.1	pf		134936.72	1499.01
957	12.3	pr		138923.113	1491.404
958	12.1	pf		138095.438	1486.434
959	11.1	ba		35278.838	821.609
960	11.1	ba		2102.284	190.92
961	12.1	pf		158158.379	1831.502
962	2.3	dr		36943.189	935.943
963	2.3	dr		63364.413	1074.028
964	2.3	dr		48727.439	993.093
965	12.2	te		56773.416	1041.994

REC_NO PERIMETER	HLA_CODE	CODE_C	NAME	TEXT	AREA
966	2.3	dr		69989.885	1103.879
967	12.1	pf		145737.716	1667.528
968	12.1	pf		85379.513	1192.252
969	12.1	pf		225823.975	2140.511
970	12.1	pf		117629.196	1418.177
971	12.1	pf		112173.787	1554.556
972	2.1	pe		33058.21	776.228
973	1.4	if		4580.033	370.958
974	12.3	pr		105925.087	1324.31
975	12.1	pf		113018.077	1625.545
976	12.3	pr		159784.807	1952.945
977	12.1	pf		67685.904	1144.152
978	12.1	pf		124690.723	1837.605
979	12.2	te		88116.224	5124.152
980	2.1	pe		50598.286	926.277
981	2.1	pe		40625.554	851.436
982	12.1	pf		93710.734	1251.083
983	11.1	ba		4270.884	266.947
984	2.1	pe		29582.903	760.72
985	12.1	pf		90003.873	1516.04
986	2.1	pe		29241.62	945.178

REC_NO PERIMETER	HLA_CODE CODE_C	NAME	TEXT	AREA
987	12.1 pf		58102.759	1011.126
988	12.1 pf		106165.153	1334.425
989	12.1 pf		74605.089	1328.774
990	12.1 pf		63822.525	1050.31
991	11.1 ba		56801.956	1155.483
992	12.1 pf		129108.21	1598.634
993	12.1 pf		129177.122	1820.017
994	12.1 pf		100966.677	1277.201
995	2.3 dr		30184.648	806.725
996	2.3 dr		65288.349	1046.636
997	12.1 pf		43857.748	854.483
998	11.1 ba		402987.601	4323.045
999	11.1 ba		114687.679	1407.852
1000	1.4 if		18552.564	702.161
1001	12.2 te		65713.748	1520.635
1002	14.2 ww		63685.649	1980.036
1003	12.1 pf		165166.46	2208.473
1004	11.1 ba		7967.117	365.572
1005	2.3 dr		73037.823	1179.065
1006	12.1 pf		76495.243	1686.566
1007	2.1 pe		74208.566	1096.962

REC_NO PERIMETER	HLA_CODE	CODE_C	NAME	TEXT	AREA
1008	12.1	pf		127176.357	1748.75
1009	14.2	ww		507386.818	14020.581
1010	2.1	pe		36591.482	865.675
1011	2.1	pe		33655.567	775.674
1012	12.1	pf		79725.281	1149.294
1013	2.3	dr		17986.515	721.07
1014	2.3	dr		20896.459	760.465
1015	12.1	pf		138781.664	1525.986
1016	2.3	dr		35694.932	828.95
1017	11.1	ba		24776.949	632.765
1018	2.1	pe		22528.369	601.59
1019	2.3	dr		57500.931	976.766
1020	12.1	pf		105332.554	1324.995
1021	2.3	dr		41798.704	896.375
1022	2.3	dr		43184.309	861.36
1023	2.3	dr		12989.716	533.898
1024	2.3	dr		57066.509	965.442
1025	12.1	pf		116116.693	1475.705
1026	2.3	dr		51053.389	976.309
1027	12.2	te		35223.937	787.159
1028	12.1	pf		30636.796	697.567

REC_NO PERIMETER	HLA_CODE	CODE_C	NAME	TEXT	AREA
1029	11.1	ba		9523.549	399.694
1030	2.3	dr		61268.749	1111.343
1031	2.3	dr		73898.711	1175.554
1032	11.1	ba		48321.375	1092.014
1033	12.2	te		25792.669	732.213
1034	2.3	dr		60265.681	1025.213
1035	2.3	dr		69681.238	1124.884
1036	12.1	pf		78913.337	1151.954
1037	12.1	pf		51147.529	1002.828
1038	11.1	ba		11008.14	516.883
1039	11.1	ba		4099.999	276.865
1040	12.1	pf		86002.242	1445.055
1041	12.1	pf		172169.558	1944.431
1042	2.3	dr		33743.222	928.838
1043	12.1	pf		92641.907	1245.259
1044	2.3	dr		22423.79	707.485
1045	12.2	te		17181.301	531.231
1046	12.1	pf		112426.04	1410.319
1047	11.1	ba		40696.194	860.149
1048	11.1	ba		92495.631	1235.61
1049	12.1	pf		135897.755	1695.534

REC_NO PERIMETER	HLA_CODE	CODE_C	NAME	TEXT	AREA
1050	12.2	te		50664.17	1020.819
1051	12.1	pf		177760.915	1897.418
1052	12.1	pf		63695.657	1434.044
1053	12.1	pf		66758.325	1043.371
1054	2.3	dr		27655.958	700.604
1055	2.3	dr		35921.62	768.479
1056	2.3	dr		61765.771	1034.478
1057	2.3	dr		56766.631	967.489
1058	2.3	dr		50931.033	917.873
1059	2.3	dr		56900.682	964.908
1060	12.1	pf		76825.469	1242.893
1061	7.3	wr		10746.777	537.294
1062	11.1	ba		24317.44	729.116
1063	12.1	pf		79185.543	1149.17
1064	2.3	dr		44694.815	964.063
1065	12.1	pf		105063.864	1286.365
1066	12.1	pf		90492.271	1254.949
1067	12.1	pf		81586.422	1208.768
1068	2.3	dr		45143.242	931.259
1069	2.3	dr		46158.517	950.825
1070	2.3	dr		38749.177	902.323

REC_NO PERIMETER	HLA_CODE	CODE_C	NAME	TEXT	AREA
1071	12.1	pf		80789.259	1367.768
1072	2.3	dr		12779.808	542.829
1073	2.3	dr		22840.608	637.25
1074	11.1	ba		6324.235	381.405
1075	12.2	te		70418.267	1277.667
1076	12.2	te		15005.053	515.047
1077	12.1	pf		86516.078	1292.808
1078	12.1	pf		98814.658	1291.858
1079	11.1	ba		19511.789	726.112
1080	11.1	ba		22093.34	649.486
1081	12.1	pf		38599.809	778.861
1082	2.3	dr		16251.165	551.519
1083	12.2	te		21072.292	610.403
1084	12.1	pf		52464.597	968.604
1085	12.3	pr		285335.742	2498.013
1086	2.3	dr		70266.56	1064.983
1087	12.1	pf		89291.274	1548.224
1088	12.1	pf		236057.547	2156.528
1089	11.1	ba		27860.461	836.784
1090	11.1	ba		17947.931	623.979
1091	12.1	pf		63476.069	1021.16

REC_NO PERIMETER	HLA_CODE	CODE_C	NAME	TEXT	AREA
1092	2.3	dr		32411.242	742.597
1093	2.3	dr		35639.009	769.953
1094	12.1	pf		59026.432	1038.544
1095	2.3	dr		52964.978	920.846
1096	11.1	ba		1280.05	150.23
1097	12.1	pf		84682.984	1317.28
1098	2.3	dr		34833.952	873.415
1099	11.1	ba		7683.258	357.351
1100	12.1	pf		84085.774	1459.516
1101	2.3	dr		25008.383	656.937
1102	2.3	dr		22069.336	630.848
1103	2.3	dr		22673.419	641.742
1104	12.1	pf		48594.661	908.7
1105	2.3	dr		20714.566	693.059
1106	11.1	ba		1941.669	178.415
1107	2.3	dr		44317.222	961.577
1108	2.3	dr		49860.778	1002.837
1109	12.1	pf		57057.352	968.538
1110	12.1	pf		61632.136	1064.842
1111	2.1	pe		21715.881	633.165
1112	11.1	ba		3623.571	247.673

REC_NO PERIMETER	HLA_CODE	CODE_C	NAME	TEXT	AREA
1113	12.1	pf		53861.065	1232.882
1114	2.3	dr		15118.507	542.327
1115	2.3	dr		45389.373	869.998
1116	2.3	dr		25029.331	727.421
1117	11.1	ba	Newborough	511711.516	5661
1118	12.1	pf		34969.774	926.219
1119	12.2	te		72299.115	1148.588
1120	12.2	te		23220.034	620.853
1121	12.1	pf		54304.368	930.49
1122	12.1	pf		105088.174	1297.711
1123	11.1	ba		32283.471	757.596
1124	12.1	pf		104258.38	1494.266
1125	2.3	dr		158186.031	1729.839
1126	12.1	pf		61911.068	1010.241
1127	11.1	ba		14916.004	562.011
1128	11.1	ba		4188.779	262.458
1129	2.3	dr		49258.863	899.392
1130	2.3	dr		51507.757	921.353
1131	2.3	dr		28829.012	751.569
1132	2.3	dr		46284.016	884.224
1133	2.3	dr		85239.913	1343.304

REC_NO PERIMETER	HLA_CODE	CODE_C	NAME	TEXT	AREA
1134	2.3	dr		84466.65	1353.346
1135	2.3	dr		85071.891	1342.85
1136	2.3	dr		86560.034	1347.073
1137	2.3	dr		37634.626	796.23
1138	12.1	pf		107896.616	1577.132
1139	11.1	ba		5733.51	316.089
1140	2.3	dr		44595.57	951.545
1141	2.3	dr		24936.148	726.564
1142	2.3	dr		99639.727	1407.625
1143	2.3	dr		57307.337	1101.546
1144	2.3	dr		68451.473	1131.402
1145	2.3	dr		54114.4	954.647
1146	2.3	dr		48107.616	962.629
1147	11.1	ba		5831.315	316.307
1148	11.1	ba		11849.253	523.98
1149	2.3	dr		51702.098	939.109
1150	12.1	pf		375489.607	2631.533
1151	12.1	pf		107419.183	1328.787
1152	2.3	dr		48578.464	915.419
1153	2.3	dr		67629.506	1106.663
1154	2.3	dr		77500.735	1240.786

REC_NO PERIMETER	HLA_CODE	CODE_C	NAME	TEXT	AREA
1155	12.2	te		38356.806	788.913
1156	2.3	dr		66368.196	1082.033
1157	2.3	dr		31125.219	708.417
1158	12.1	pf		112250.657	1355.42
1159	12.2	te		36228.94	825.005
1160	12.1	pf		95804.895	1640.468
1161	2.3	dr		37458.93	774.53
1162	11.1	ba		5288.097	305.486
1163	12.1	pf		86599.689	1334.856
1164	12.3	pr		311743.995	2446.454
1165	2.3	dr		62707.503	1154.616
1166	2.3	dr		56576.915	1161.751
1167	11.1	ba		18666.286	764.434
1168	2.3	dr		92443.763	1216.62
1169	2.3	dr		56457.781	979.864
1170	2.3	dr		121148.901	1403.126
1171	2.3	dr		77209.937	1458.032
1172	11.1	ba		11784.166	591.268
1173	11.1	ba		8890.902	473.425
1174	12.3	pr		347687.459	2810.161
1175	2.3	dr		58030.068	991.293

REC_NO PERIMETER	HLA_CODE	CODE_C	NAME	TEXT	AREA
1176	12.1	pf		70140.319	1223.021
1177	12.2	te		28827.961	685.747
1178	11.1	ba		15928.163	539.9
1179	11.1	ba		17127.873	633.87
1180	2.3	dr		45500.404	899.926
1181	2.3	dr		52302.98	1003.805
1182	12.1	pf		116571.056	1435.918
1183	11.1	ba		3383.245	239.371
1184	2.3	dr		65590.578	1033.837
1185	2.3	dr		34283.055	749.572
1186	2.3	dr		94459.178	1303.137
1187	2.3	dr		100454.882	1320.159
1188	2.3	dr		101036.13	1360.094
1189	11.1	ba		25455.823	656.669
1190	12.3	pr		259146.569	2672.727
1191	12.1	pf		127348.944	1607.164
1192	2.3	dr		112086.167	1625.773
1193	11.1	ba		19979.836	722.228
1194	2.3	dr		103241.66	1268.814
1195	2.3	dr		144484.446	1617.016
1196	2.3	dr		119731.63	1501.648

REC_NO PERIMETER	HLA_CODE	CODE_C	NAME	TEXT	AREA
1197	12.2	te		52429.347	990.927
1198	2.3	dr		46038.662	894.734
1199	12.1	pf		82766.081	1404.696
1200	2.3	dr		19353.334	559.327
1201	2.3	dr		44321.702	869.731
1202	12.3	pr		213936.547	2162.724
1203	2.3	dr		42774.974	867.426
1204	2.3	dr		67154.832	1082.668
1205	11.1	ba		7648.111	350.547
1206	2.3	dr		61967.398	1026.601
1207	2.3	dr		54222.4	1115.696
1208	2.3	dr		40625.177	829.585
1209	12.3	pr		240242.25	2066.219
1210	2.3	dr		29813.609	738.972
1211	2.3	dr		97349.625	1273.001
1212	2.3	dr		25091.681	652.226
1213	11.1	ba		9133.118	430.616
1214	2.3	dr		54371.994	990.033
1215	2.3	dr		23473.272	642.43
1216	11.1	ba		21111.313	643.011
1217	12.1	pf		74025.212	1099.813

REC_NO PERIMETER	HLA_CODE	CODE_C	NAME	TEXT	AREA
1218	2.3	dr		47336.303	905.45
1219	2.3	dr		46613.902	897.411
1220	12.1	pf		107142.397	1501.957
1221	2.3	dr		71189.055	1094.081
1222	2.3	dr		37327.489	796.177
1223	2.3	dr		63659.333	1064.516
1224	2.3	dr		43239.825	841.202
1225	2.3	dr		55035.589	997.499
1226	2.3	dr		45049.865	951.906
1227	12.2	te		29071.725	867.686
1228	2.3	dr		56112.926	1077.376
1229	12.1	pf		39372.016	938.338
1230	12.1	pf		49995.601	900.286
1231	2.3	dr		47345.955	1031.56
1232	2.3	dr		50850.661	1029.522
1233	12.2	te		33777.532	932.822
1234	2.3	dr		71582.016	1294.547
1235	12.1	pf		110135.954	1472.386
1236	2.3	dr		43563.075	838.194
1237	12.1	pf		106605.285	1398.33
1238	2.3	dr		50593.914	1074.489

REC_NO PERIMETER	HLA_CODE	CODE_C	NAME	TEXT	AREA
1239	2.3	dr		64687.25	1136.412
1240	2.3	dr		27182.02	663.226
1241	2.3	dr		21953.448	606.554
1242	2.3	dr		26306.949	688.658
1243	12.1	pf		73881.722	1100.819
1244	2.3	dr		79872.969	1148.014
1245	2.3	dr		45308.902	859.128
1246	2.3	dr		43192.239	839.891
1247	2.3	dr		31576.527	804.044
1248	2.3	dr		19070.315	555.737
1249	11.1	ba		10655.359	453.278
1250	2.3	dr		19292.771	563.205
1251	2.3	dr		43463.853	897.196
1252	2.3	dr		88062.972	1386.8
1253	11.1	ba		201662.367	1937.973
1254	2.3	dr		41389.866	833.535
1255	2.3	dr		38299.44	819.512
1256	2.3	dr		78463.268	1326.974
1257	2.3	dr		57957.167	960.722
1258	2.3	dr		81352.658	1149.841
1259	12.1	pf		77754.968	1192.744

REC_NO PERIMETER	HLA_CODE	CODE_C	NAME	TEXT	AREA
1260	2.3	dr		88748.763	1280.991
1261	12.1	pf		87564.449	1243.861
1262	2.3	dr		57946.904	978.867
1263	11.1	ba		48992.803	893.754
1264	12.1	pf		75717.536	1107.794
1265	12.1	pf		133363.11	1480.227
1266	2.3	dr		71082.37	1120.144
1267	2.3	dr		66177.693	1087.17
1268	2.3	dr		102104.67	1376.873
1269	2.3	dr		147150.719	1621.222
1270	12.1	pf		143502.819	1638.354
1271	2.3	dr		63335.903	1019.922
1272	2.3	dr		0	0
1273	2.3	dr		65773.187	1124.999
1274	2.3	dr		67866.218	1184.542
1275	2.3	dr		69253.01	1218.583
1276	2.3	dr		63005.189	1141.771
1277	11.1	ba		28118.944	773.611
1278	2.3	dr		62024.773	1140.335
1279	2.3	dr		75165.6	1139.792
1280	2.3	dr		77154.964	1138.182

REC_NO PERIMETER	HLA_CODE	CODE_C	NAME	TEXT	AREA
1281	2.3	dr		46118.068	866.912
1282	12.1	pf		255159.967	2778.557
1283	2.3	dr		130750.873	1937.26
1284	2.3	dr		0	0
1285	2.3	dr		49653.312	948.678
1286	2.3	dr		58177.737	1033.754
1287	2.3	dr		59536.26	1034.554
1288	2.3	dr		60964.741	1039.842
1289	12.2	te		37253.171	778.055
1290	12.2	te		38592.835	796.802
1291	2.3	dr		51693.198	974.616
1292	2.3	dr		81982.241	1223.698
1293	12.1	pf		144007.438	1568.57
1294	2.3	dr		19389.747	559.995
1295	2.3	dr		69199.507	1115.526
1296	12.1	pf		86938.51	1375.98
1297	2.3	dr		90963.316	1207.563
1298	12.1	pf		97275.864	1468.126
1299	2.3	dr		94335.979	1234.134
1300	12.1	pf		104474.997	1425.025
1301	12.1	pf		211361.263	1858.268

REC_NO PERIMETER	HLA_CODE	CODE_C	NAME	TEXT	AREA
1302	2.3	dr		94279.118	1238.42
1303	2.3	dr		46907.375	886.059
1304	2.3	dr		82271.583	1224.693
1305	2.3	dr		71066.997	1100.157
1306	2.3	dr		63441.903	1047.49
1307	12.1	pf		94954.33	1278.331
1308	12.1	pf		103810.549	1331.342
1309	2.3	dr		43686.319	874.028
1310	2.3	dr		46401.998	886.056
1311	2.3	dr		79369.605	1134.993
1312	12.1	pf		84247.448	1215.54
1313	2.3	dr		50557.148	1006.945
1314	12.1	pf		55947.149	1100.193
1315	12.1	pf		120543.553	1979.427
1316	7.3	wr		6087.313	312.935
1317	2.3	dr		62263.521	1139.702
1318	12.1	pf		201582.261	1825.601
1319	12.1	pf		321440.241	2811.683
1320	11.1	ba		47968.154	1159.227
1321	12.3	pr		95587.785	1230.131
1322	12.1	pf		59598.57	1024.4

REC_NO PERIMETER	HLA_CODE	CODE_C	NAME	TEXT	AREA
1323	2.1	pe		36451.041	795.283
1324	2.1	pe		44800.809	868.016
1325	12.3	pr		215753.454	2240.262
1326	1.4	if		30667.433	793.37
1327	1.4	if		53038.105	919.549
1328	12.1	pf		97396.268	1455.182
1329	12.1	pf		81054.074	1529.169
1330	12.1	pf		133983.024	1577.941
1331	12.2	te		63079.71	1063.65
1332	4.1	aw		9167.216	678.641
1333	11.1	ba		44069.791	0
1334	10.2	me		69898.648	1430.795
1335	11.1	ba		44090.247	1305.241
1336	14.1	mr		1047810.509	34992.313
1337	10.4	in		699397.982	4044.232
1338	14.1	mr		13277.103	732.506
1339	11.1	ba	Eye	808632.038	5465.942
1340	11.1	ba		159237.717	2637.232
1341	2.2	le		45915.462	873.208
1342	2.1	pe		17882.864	549.636
1343	2.2	le		41252.445	905.574

REC_NO PERIMETER	HLA_CODE	CODE_C	NAME	TEXT	AREA
1344	12.1	pf		22976.65	662.121
1345	12.2	te		24355.57	658.274
1346	12.2	te		5006.949	301.393
1347	12.2	te		2116.502	226.148
1348	2.3	dr		6665.403	344.188
1349	2.3	dr		37152.511	937.798
1350	11.1	ba		22021.1	607.545
1351	11.1	ba		18242.986	546.17
1352	12.1	pf		109963.509	1337.032
1353	12.1	pf		74158.498	1260.894
1354	12.1	pf		53800.522	932.834
1355	12.2	te		9214.317	411.905
1356	12.2	te		40539.975	946.229
1357	11.1	ba		39773.387	917.693
1358	12.2	te		18313.149	580.226
1359	12.2	te		4709.935	313.161
1360	12.1	pf		51360.058	1087.356
1361	2.3	dr		40622.741	877.515
1362	12.3	pr		50426.541	969.401
1363	2.3	dr		18653.713	598.375
1364	11.1	ba		5041.698	287.004

REC_NO PERIMETER	HLA_CODE	CODE_C	NAME	TEXT	AREA
1365	2.3	dr		66805.655	1066.467
1366	2.3	dr		53999.237	968.384
1367	2.3	dr		41508.455	825.67
1368	2.3	dr		59726.035	1034.512
1369	2.3	dr		56065.196	968.153
1370	2.3	dr		55632.419	954.733
1371	12.1	pf		124984.772	1685.437
1372	12.1	pf		77495.602	1121.432
1373	2.3	dr		70488.97	1096.532
1374	11.1	ba		6847.746	344.869
1375	12.1	pf		192150.709	1817.447
1376	12.1	pf		176385.613	1769.532
1377	12.1	pf		173623.322	1770.094
1378	2.3	dr		60560.394	1012.686
1379	2.3	dr		32921.315	990.24
1380	2.3	dr		32242.617	730.745
1381	2.3	dr		29199.127	692.039
1382	2.3	dr		39557.395	796.552
1383	12.1	pf		81191.313	1305.056
1384	1.4	if		23102.38	720.348
1385	12.2	te		148139.259	1531.724

REC_NO PERIMETER	HLA_CODE	CODE_C	NAME	TEXT	AREA
1386	11.1	ba		43316.905	1277.376
1387	12.2	te		95316.422	1274.81
1388	2.1	pe		52654.973	1014.355
1389	1.4	if		80292.569	1244.053
1390	10.2	me		950335.29	4158.014
1391	11.1	ba		209369.886	3415.636
1392	10.2	me		148016.894	1862.554
1393	12.1	pf		117887.306	1807.324
1394	11.1	ba		16316.421	522.602
1395	2.3	dr		26866.151	765.273
1396	12.2	te		44546.529	0
1397	12.3	pr		57187.656	1421.611
1398	11.1	ba		97635.558	2101.566
1399	11.1	ba		49183.979	958.456
1400	12.1	pf		40189.228	911.278
1401	12.1	pf		87859.247	1315.891
1402	12.1	pf		69511.21	1202.35
1403	2.3	dr		57184.359	999.498
1404	2.3	dr		62688.482	996.749
1405	2.3	dr		42244.88	858.72
1406	2.3	dr		50405.865	984.263

REC_NO PERIMETER	HLA_CODE	CODE_C	NAME	TEXT	AREA
1407	2.3	dr		56926.643	1011.641
1408	2.3	dr		69661.402	1596.148
1409	2.3	dr		45023.974	946.745
1410	2.3	dr		44150.126	865.079
1411	2.3	dr		53683.453	946.209
1412	12.1	pf		153576.422	2696.849
1413	12.3	pr		297538.277	2682.932
1414	2.3	dr		77879.264	1133.224
1415	12.1	pf		150251.876	1938.036
1416	4.2	wp		7076.206	353.468
1417	2.3	dr		46446.079	858.635
1418	12.2	te		42458.814	857.902
1419	12.1	pf		144496.595	1583.845
1420	12.2	te		9611.884	449.846
1421	12.1	pf		124097.378	1857.899
1422	12.2	te		4987.996	361.706
1423	12.2	te		26996.162	725.329
1424	2.3	dr		83147.923	1243.495
1425	11.1	ba		1697.015	170.354
1426	12.1	pf		179135.039	2094.97
1427	4.2	wp		44294.917	1902.235

REC_NO PERIMETER	HLA_CODE	CODE_C	NAME	TEXT	AREA
1428	12.3	pr		193992.431	1934.311
1429	2.3	dr		75579.538	1114.249
1430	2.3	dr		56855.192	958.337
1431	2.3	dr		71073.96	1096.636
1432	12.1	pf		174794.877	2077.243
1433	11.1	ba		12428.724	476.706
1434	12.3	pr		545895.085	3949.039
1435	2.3	dr		71954.758	1105.949
1436	2.3	dr		73774.318	1122.729
1437	12.1	pf		45646.879	876.713
1438	12.1	pf		189312.511	2551.106
1439	11.1	ba		5408.137	291.763
1440	11.1	ba		24263.961	842.274
1441	11.1	ba		4532.043	318.647
1442	2.3	dr		123665.158	1436.503
1443	2.3	dr		72312.434	1150.981
1444	2.3	dr		51584.571	1144.433
1445	2.3	dr		72958.928	1304.416
1446	2.3	dr		75841.532	1831.726
1447	2.3	dr		95852.543	1323.259
1448	2.3	dr		100662.479	1429.374

REC_NO PERIMETER	HLA_CODE	CODE_C	NAME	TEXT	AREA
1449	12.1	pf		250202.784	2141.337
1450	12.1	pf	Lincolns Doles	1048512.053	6378.81
1451	11.1	ba		138251.093	2513.176
1452	11.1	ba		40508.672	1143.462
1453	12.1	pf		478850.083	3738.198
1454	2.3	dr		161865.706	1617.045
1455	2.3	dr		85641.577	1223.784
1456	2.3	dr		60130.281	1027.571
1457	2.3	dr		79601.659	1154.316
1458	2.3	dr		11705.614	715.765
1459	12.2	te		83106.003	1384.82
1460	12.2	te		31449.313	716.275
1461	12.2	te		20841.434	858.131
1462	12.1	pf		75369.977	1489.112
1463	11.1	ba		84059.887	1381.378
1464	1.4	if		30907.25	792.265
1465	12.2	te		45154.153	1175.159
1466	12.1	pf		171302.124	1624.339
1467	12.1	pf		220618.838	2020.226
1468	11.1	ba		7837.376	384.984
1469	12.1	pf		77699.573	1299.09

REC_NO PERIMETER	HLA_CODE	CODE_C	NAME	TEXT	AREA
1470	2.3	dr		47964.146	1052.227
1471	12.1	pf		247695.749	2857.949
1472	11.1	ba		8431.26	354.264
1473	12.1	pf		229819.017	2393.074
1474	12.3	pr		402119.349	3065.865
1475	11.1	ba		16625.135	569.817
1476	12.2	te		42125.243	918.106
1477	12.1	pf		113158.751	1370.016
1478	1.4	if		16717.727	560.068
1479	4.2	wp		44831.158	2050.268
1480	12.1	pf		117828.616	1423.777
1481	2.3	dr		81654.764	1206.314
1482	12.1	pf		360570.233	2699.61
1483	12.1	pf		335638.041	3397.702
1484	12.1	pf		142889.288	1569.043
1485	2.3	dr		136625.491	1807.976
1486	2.3	dr		131237.629	1466.025
1487	12.1	pf		145181.184	1533.621
1488	2.3	dr		71607.227	1084.049
1489	12.3	pr		112759.983	1771.066
1490	12.1	pf		161503.702	1778.286

REC_NO PERIMETER	HLA_CODE	CODE_C	NAME	TEXT	AREA
1491	2.3	dr		96350.778	1357.547
1492	12.1	pf		242062.261	2624.346
1493	2.3	dr		87193.794	1319.152
1494	11.1	ba		6803.288	342.696
1495	2.3	dr		96148.977	1284.04
1496	2.3	dr		66950.387	1044.065
1497	12.3	pr		164103.301	2077.788
1498	2.3	dr		88596.881	1205.224
1499	11.1	ba		29319.031	775.146
1500	11.1	ba		10614.101	462.189
1501	12.1	pf		136296.051	1803.985
1502	12.1	pf		212221.424	2022.594
1503	11.1	ba		1888.115	177.057
1504	11.1	ba		11617.192	456.232
1505	12.3	pr		624269.767	4520.479
1506	12.1	pf		411851.38	3675.543
1507	11.1	ba		3462.219	238.726
1508	11.1	ba		1631.602	175.47
1509	12.1	pf		284300.317	3449.346
1510	12.1	pf		122582.079	1890.479
1511	11.1	ba		9599.524	456.08

REC_NO PERIMETER	HLA_CODE	CODE_C	NAME	TEXT	AREA
1512	11.1	ba		4937.537	281.65
1513	11.1	ba		2622.333	213.14
1514	12.1	pf		268090.651	2525.65
1516	2.3	dr		145885.093	1661.929
1517	12.1	pf		255146.664	2442.465
1518	2.3	dr		151832.311	1703.735
1519	11.1	ba		80269.318	1228.916
1520	12.1	pf		425113.505	3684.319
1521	11.1	ba		7642.827	369.744
1522	12.1	pf		33377.556	854.085
1523	5.3	ag		35328.733	788.609
1524	12.1	pf		135361.942	1840.799
1525	11.1	ba		6571.693	418.405
1526	2.3	dr		25495.954	651.636
1527	2.3	dr		59214.678	1021.79
1528	2.3	dr		17683.85	744.791
1529	2.3	dr		100317.408	1456.583
1530	4.1	aw		2966.554	253.595
1531	2.3	dr		49562.975	929.238
1532	12.3	pr		407913.95	3245.715
1533	11.1	ba		10026.214	414.269

REC_NO PERIMETER	HLA_CODE	CODE_C	NAME	TEXT	AREA
1534	12.1	pf		82447.258	1214.303
1535	12.1	pf		95067.628	1343.28
1536	2.4	dc		31646.447	737.731
1537	11.1	ba		12351.528	455.418
1538	2.3	dr		14277.102	532.87
1539	2.3	dr		59442.302	989.863
1540	2.3	dr		44587.66	904.34
1541	2.3	dr		36884	827.926
1542	2.3	dr		18200.043	616.598
1543	12.1	pf		213382.411	2198.982
1544	12.3	pr		209103.632	2014.743
1545	12.1	pf		66442.844	1162.76
1546	2.3	dr		71404.216	1152.465
1547	12.1	pf		126269.205	1427.527
1548	11.1	ba		1727.506	174.515
1549	2.3	dr		53524.018	1030.759
1550	2.3	dr		50844.99	937.54
1551	2.3	dr		30665.399	716.958
1552	11.1	ba	Thorney	432443.426	5980.287
1553	12.1	pf		204878.59	2553.476
1554	12.1	pf		184105.01	2454.003

REC_NO PERIMETER	HLA_CODE	CODE_C	NAME	TEXT	AREA
1555	12.1	pf		203544.894	2651.839
1556	2.3	dr		54489.975	1033.564
1557	12.1	pf		129685.055	1845.558
1558	11.1	ba		26275.158	782.543
1559	4.2	wp		3625.384	401.165
1560	2.3	dr		53158.058	998.458
1561	12.1	pf		99396.963	1490.632
1562	12.1	pf		137387.572	1710.075
1563	12.1	pf		130118.645	1739.747
1564	4.2	wp		1962.769	194.276
1565	11.1	ba		7056.218	333.369
1566	12.1	pf		203051.981	2615.474
1567	2.3	dr		25841.021	660.383
1568	2.3	dr		52054.119	1164.824
1569	2.3	dr		71778.951	1186.69
1570	12.1	pf		64907.775	1476.689
1571	2.3	dr		16047.997	510.091
1572	12.1	pf		60200.769	1052.377
1573	12.1	pf		47420.239	973.047
1574	12.1	pf		82461.337	1290.373
1575	12.1	pf		41372.88	809.387

REC_NO PERIMETER	HLA_CODE	CODE_C	NAME	TEXT	AREA
1576	12.2	te		53388.128	932.156
1577	12.2	te		46283.567	880.212
1578	2.3	dr		17565.84	535.707
1579	12.1	pf		50941.069	957.525
1580	12.1	pf		59673.765	1087.75
1581	2.3	dr		40046.001	818.651
1582	2.3	dr		66670.778	1067.393
1583	2.3	dr		64960.823	1029.992
1584	2.3	dr		32467.024	741.438
1585	12.1	pf		97084.273	1473.468
1586	12.1	pf		96829.972	1405.211
1587	12.1	pf		206372.726	2287.747
1588	2.3	dr		56923.998	1064.49
1589	12.1	pf		66546.621	1184.48
1590	2.3	dr		61145.697	1226.593
1591	4.2	wp		4144.554	489.16
1592	12.1	pf		90864.283	1463.995
1593	12.1	pf		207436.172	1984.09
1594	12.1	pf		204466.75	2077.201
1595	12.1	pf		182869.182	2603.539
1596	12.1	pf		188564.369	2276.09

REC_NO PERIMETER	HLA_CODE	CODE_C	NAME	TEXT	AREA
1597	11.1	ba	Golf course	72601.263	1172.288
1598	4.2	wp		6491.66	457.694
1599	12.1	pf		255697.62	3076.545
1600	12.3	pr		333471.479	2931.542
1601	11.1	ba		119146.872	2787.708
1602	2.3	dr		81052.467	1225.51
1603	12.3	pr		310293.076	3324.182
1604	12.1	pf		394522.431	2802.285
1605	11.1	ba		18923.381	604.063
1606	11.1	ba		2479.782	200.033
1607	11.1	ba		7960.721	363.848
1608	12.1	pf		415447.274	2909.145
1609	2.3	dr		51153.423	1216.474
1610	12.1	pf		153803.48	1552.74
1611	8.3	tl		388098.385	2712.034
1612	2.3	dr		107884.821	1381.537
1613	2.3	dr		106949.76	1380.019
1614	2.3	dr		25925.194	673.862
1615	2.3	dr		42106.836	885.628
1616	12.2	te		40734.436	1021.027
1617	12.3	pr		132629.549	1709.756

REC_NO PERIMETER	HLA_CODE	CODE_C	NAME	TEXT	AREA
1618	2.3	dr		50549.05	908.536
1619	12.2	te		45783.452	911.95
1620	12.1	pf		88709.092	1264.069
1621	11.1	ba		4933.195	301.426
1622	12.1	pf		48463.078	1080.609
1623	12.1	pf		87034.501	1244.283
1624	2.3	dr		53016.358	1005.383
1625	12.1	pf		99627.234	1748.187
1626	2.3	dr		41838.102	941.869
1627	2.3	dr		37984.85	818.47
1628	12.3	pr		189388.264	1823.504
1629	11.1	ba		2084.913	194.95
1630	11.1	ba		13590.229	476.162
1631	14.1	mr		325695.757	25837.454
1632	8.1	pp	Abbey Fields	158841.627	1970.591
1633	2.3	dr		71348.705	1063.525
1634	1.4	if		12502.946	480.441
1635	11.1	ba	Thorney	308684.288	4138.997
1636	8.1	pp		56588.022	1221.565
1637	12.2	te		35383.495	830.6
1638	7.3	wr		3516.902	269.09

REC_NO PERIMETER	HLA_CODE	CODE_C	NAME	TEXT	AREA
1639	12.1	pf		179149.931	2090.299
1640	12.2	te		19389.923	561.692
1641	11.1	ba		770261.158	6086.731
1642	2.3	dr		85435.474	1229.17
1643	11.1	ba		40488.372	862.863
1644	12.1	pf		122461.212	1474.978
1645	2.3	dr		78755.808	1290.979
1646	12.3	pr		576005.48	3792.791
1647	12.1	pf		253948.196	2861.174
1648	2.3	dr		57155.875	976.854
1649	2.3	dr		89489.298	1172.145
1650	12.2	te		33201.334	760.092
1651	2.3	dr		41642.1	832.493
1652	11.1	ba		20992.528	673.239
1653	12.1	pf		226853.847	2357.225
1654	1.4	if		104088.444	1700.837
1655	12.1	pf		229721.949	2633.416
1656	12.1	pf		157047.624	1633.026
1657	2.3	dr		69490.77	1081.697
1658	12.1	pf		319356.856	2749.554
1659	11.1	ba		72522.133	1110.577

REC_NO PERIMETER	HLA_CODE	CODE_C	NAME	TEXT	AREA
1660	2.4	dc	Peirsons Field	196820.032	1874.237
1661	12.1	pf		129565.217	1588.665
1662	12.1	pf		149721.999	1769.574
1663	12.1	pf		158903.143	1953.205
1664	11.1	ba		25319.053	924.804
1665	2.3	dr		99883.502	1428.137
1666	12.1	pf		119610.414	1446.194
1667	2.3	dr		171254.939	1680.98
1668	12.1	pf		118969.245	1426.395
1669	12.1	pf		103513.295	1430.763
1670	2.3	dr		135466.23	1557.489
1671	11.1	ba		79845.225	1180.38
1672	2.3	dr		121653.989	1469.709
1673	2.3	dr		82308.396	1246.286
1674	12.1	pf		112574.102	1402.424
1675	2.3	dr		94289.533	1321.464
1676	12.1	pf		234132.43	2729.313
1677	12.1	pf		185260.902	2505.959
1678	12.1	pf		173356.382	1714.162
1679	11.1	ba		16123.422	660.789
1680	2.3	dr		177215.031	2187.16

REC_NO PERIMETER	HLA_CODE CODE_C	NAME	TEXT	AREA
1681	12.1 pf		201169.265	2418.92
1682	12.1 pf		202210.088	2411.176
1683	12.1 pf		202154.352	2388.126
1684	12.1 pf		194459.17	2387.791
1685	12.1 pf		191584.518	2388.998
1686	2.3 dr		56639.237	965.733
1687	12.1 pf		102924.621	1271.322
1688	12.1 pf		162758.781	2194.103
1689	11.1 ba		63020.357	1281.407
1690	12.1 pf		229899.523	1996.26
1691	2.3 dr		49917.362	900.914
1692	2.3 dr		61419.832	1033.431
1693	12.1 pf		180056.201	1820.309
1694	12.2 te		29353.043	727.965
1695	12.1 pf		161582.737	1986.026
1696	12.1 pf		233642.463	2609.875
1697	12.1 pf		88925.593	1283.322
1698	2.3 dr		105764.181	1405.29
1699	12.1 pf		125643.437	1707.882
1700	12.2 te		14507.126	500.317
1701	2.3 dr		61920.717	1057.653

REC_NO PERIMETER	HLA_CODE	CODE_C	NAME	TEXT	AREA
1702	12.1	pf		148223.98	1902.468
1703	2.3	dr		51958.624	1033.058
1704	12.1	pf		68538.691	1113.474
1705	11.1	ba		1660.516	167.455
1706	2.3	dr		95595.725	1239.951
1707	12.3	pr		167513.253	1718.754
1708	2.3	dr		88147.806	1240.459
1709	2.3	dr		160294.15	1693.153
1710	12.1	pf		160836.098	1855.288
1711	12.1	pf		120533.222	1697.452
1712	2.3	dr		73778.462	1486.545
1713	2.3	dr		81003.931	1304.389
1714	2.3	dr		60665.04	1282.397
1715	12.1	pf		103916.115	1715.755
1716	11.1	ba		41512.303	895.321
1717	2.3	dr		87026.045	1189.217
1718	12.1	pf		191439.205	1871.456
1719	2.3	dr		127378.97	1454.571
1720	2.3	dr		122359.1	1739.46
1721	12.1	pf		204876.278	3100.447
1722	2.3	dr		87333.723	1248.144

REC_NO PERIMETER	HLA_CODE	CODE_C	NAME	TEXT	AREA
1723	2.3	dr		68079.221	1135.28
1724	2.3	dr		60435.617	1159.208
1725	12.1	pf		136146.282	1951.81
1726	12.1	pf		138520.938	1794.795
1727	2.3	dr		75736.573	1115.23
1728	12.1	pf		186289.741	3025.668
1729	11.1	ba		78261.926	1607.349
1730	12.1	pf		163065.346	2169.522
1731	12.1	pf		141006.432	1868.929
1732	12.1	pf		173796.606	2099.829
1733	2.3	dr		113415.678	1730.913
1734	2.3	dr		99174.598	1328.348
1735	2.3	dr		170647.846	1664.403
1736	12.1	pf		218914.849	2958.725
1737	12.3	pr		419773.441	3393.061
1738	11.1	ba		24029.428	737.325
1739	12.3	pr		395182.272	3408.242
1740	2.3	dr		67284.144	1239.585
1741	11.1	ba		2269.026	192.576
1742	12.1	pf		138297.291	2108.602
1743	12.1	pf		209236.605	3049.66

REC_NO PERIMETER	HLA_CODE	CODE_C	NAME	TEXT	AREA
1744	12.3	pr		664961.554	3692.057
1745	12.1	pf		115024.581	1498.304
1746	2.3	dr		78385.276	1160.999
1747	12.1	pf		163480.361	2128.336
1748	2.3	dr		101582.381	1367.71
1749	2.3	dr		71322.656	1108.163
1750	2.3	dr		154119.643	1897.692
1751	12.1	pf		125573.49	1460.46
1752	2.3	dr		56043.083	1054.484
1753	12.1	pf		134754.48	1584.541
1754	11.1	ba		32764.718	1047.186
1755	11.1	ba		4798.458	288.177
1756	2.3	dr		55969.805	1193.054
1757	12.1	pf		103154.684	1331.387
1758	2.3	dr		68050.285	1046.955
1759	2.3	dr		64771.286	1084.436
1760	11.1	ba		1800.606	174.853
1761	2.3	dr		44674.352	940.739
1762	12.1	pf		76007.341	1120.77
1763	12.1	pf		100688.645	1511.976
1764	2.3	dr		36822.714	1269.653

REC_NO PERIMETER	HLA_CODE	CODE_C	NAME	TEXT	AREA
1765	11.1	ba		10773.641	478.368
1766	12.2	te		65763.327	1081.45
1767	2.2	le		86400.071	1169.635
1768	12.1	pf		206692.613	2555.559
1769	2.3	dr		137196.145	1501.351
1770	2.3	dr		138901.035	1508.262
1771	12.1	pf		206049.31	1817.659
1772	2.3	dr		201491.841	3045.124
1773	2.3	dr		163379.149	2109.293
1774	11.1	ba		3283.63	231.038
1775	12.1	pf		259671.061	2953.73
1776	11.1	ba		3489.868	243.105
1777	12.3	pr		410700.745	3230.696
1778	11.1	ba		80547.125	1296.022
1779	12.1	pf		109668.796	1666.608
1780	12.1	pf		254936.283	2258.99
1781	2.3	dr		100567.311	1317.821
1782	2.3	dr		141593.153	1507.104
1783	2.3	dr		65707.269	1025.971
1784	2.3	dr		153042.334	1596.319
1785	11.1	ba		5527.406	301.013

REC_NO PERIMETER	HLA_CODE	CODE_C	NAME	TEXT	AREA
1786	2.3	dr		63330.281	1012.095
1787	2.3	dr		70143.466	1061.06
1788	2.3	dr		133866.386	1524.852
1789	12.1	pf		126642.648	1813.546
1790	2.3	dr		41955.793	839.366
1791	12.3	pr		441565.579	2922.534
1792	2.3	dr		156636.69	1599.8
1793	12.1	pf		407549.877	2803.311
1794	2.3	dr		161482.802	1638.706
1795	12.3	pr		427751.417	2877.976
1796	11.1	ba		57488.111	1296.564
1797	12.3	pr		516158.032	3386.326
1798	2.3	dr		32031.77	725.588
1799	11.1	ba		1683.725	182.119
1800	2.3	dr		61078.273	1006.055
1801	2.3	dr		302135.83	2716.716
1802	2.3	dr		200848.775	2374.326
1803	11.1	ba		16327.595	603.394
1804	2.3	dr		194875.514	2294.899
1805	12.1	pf		211262.618	2611.827
1806	2.3	dr		203797.558	2662.206

REC_NO PERIMETER	HLA_CODE	CODE_C	NAME	TEXT	AREA
1807	2.3	dr		218061.329	2754.907
1808	12.1	pf		232994.022	2942.558
1809	12.1	pf		105717.722	1657.518
1810	12.2	te		106139.005	1685.15
1811	2.3	dr		105588.612	1664.072
1812	2.3	dr		104149.439	1658.782
1813	12.1	pf		107000.244	1675.374
1814	12.1	pf		104794.94	1662.362
1815	12.1	pf		105098.551	1663.756
1816	2.3	dr		80873.369	1353.801
1817	2.3	dr		101721.624	1642.038
1818	12.1	pf		101246.343	1631.475
1819	2.3	dr		118668.687	1939.864
1820	2.3	dr		109299.966	1704.614
1821	11.1	ba		20919.238	719.651
1822	12.1	pf		188450.216	2189.208
1823	2.3	dr		210355.539	2322.253
1824	2.3	dr		218027.67	2463.887
1825	2.3	dr		59825.693	1095.753
1826	2.3	dr		67455.698	1213.094
1827	12.2	te		67084.573	1211.239

REC_NO PERIMETER	HLA_CODE	CODE_C	NAME	TEXT	AREA
1828	12.2	te		145728.019	1577.505
1829	12.1	pf		144305.986	2111.307
1830	12.1	pf		150893.973	2129.125
1831	2.3	dr		70839.539	1196.499
1832	12.2	te		70684.856	1191.132
1833	11.1	ba		16309.714	552.439
1834	2.3	dr		120403.028	1701.071
1835	2.3	dr		153221.226	1618.784
1836	2.3	dr		106657.5	1413.268
1837	2.3	dr		196319.23	2064.849
1838	2.3	dr		65876.921	1042.368
1839	2.3	dr		106884.415	1393.378
1840	2.3	dr		82907.997	1208.547
1841	2.3	dr		61465.885	1118.196
1842	12.1	pf		167524.836	2147.566
1843	2.3	dr		51549.934	936.874
1844	2.3	dr		39187.991	884.606
1845	2.3	dr		161039.469	1638.983
1846	2.3	dr		49612.838	958.216
1847	2.3	dr		106303.223	1303.776
1848	2.3	dr		111515.682	1338.863

REC_NO PERIMETER	HLA_CODE	CODE_C	NAME	TEXT	AREA
1849	2.3	dr		100324.886	1276.813
1850	2.3	dr		76813.096	1104.743
1851	2.3	dr		61745.265	1002.389
1852	2.3	dr		84758.188	1260.122
1853	12.1	pf		84814.878	1242.883
1854	2.3	dr		130001.45	1540.095
1855	2.3	dr		140240.154	1591.114
1856	2.3	dr		105850.006	1437.553
1857	2.3	dr		53526.933	1228.689
1858	12.1	pf		108157.798	1406.791
1859	2.3	dr		80439.463	1188.605
1860	12.1	pf		438555.753	2922.851
1861	12.1	pf		1141452.967	4734.746
1862	2.3	dr		183183.047	1938.756
1863	2.3	dr		117899.237	1571.476
1864	2.3	dr		61652.393	1027.66
1865	12.1	pf		323127.304	2471.301
1866	12.1	pf		486315.861	3055.432
1867	12.1	pf		101577.55	1643.708
1868	2.3	dr		39452.577	852.408
1869	2.3	dr		79946.923	1369.967

REC_NO PERIMETER	HLA_CODE	CODE_C	NAME	TEXT	AREA
1870	7.3	wr		108575.776	1543.191
1871	7.3	wr		14750.508	592.826
1872	7.3	wr		231899.898	2522.072
1873	12.1	pf	Priors fen	734187.4	5549.223
1874	2.3	dr		65108.929	1100.452
1875	12.1	pf		185538.171	1782.846
1876	12.1	pf		276625.381	2243.167
1877	12.1	pf		309759.628	2239.242
1878	12.1	pf		210788.083	2219.309
1879	11.1	ba		87140.952	1243.466
1880	12.1	pf		186565.036	1720.641
1881	12.1	pf		168217.067	1843.451
1882	12.1	pf		236352.013	2006.616
1883	2.3	dr		99562.06	1687.427
1884	12.3	pr		534072.677	3419.184
1885	2.3	dr		83890.201	1172.575
1886	2.3	dr		78677.834	1185.454
1887	4.2	wp		8275.347	518.66
1888	2.3	dr		136166.935	1556.704
1889	2.3	dr		84193.174	1206.618
1890	12.1	pf		111521.025	1406.261

REC_NO PERIMETER	HLA_CODE	CODE_C	NAME	TEXT	AREA
1891	7.3	wr		11375.006	433.277
1892	2.3	dr		86516.945	1399.811
1893	11.1	ba		28700.998	817.33
1894	11.1	ba		4649.786	337.774
1895	12.1	pf	Great Wood Close	328390.525	2900.636
1896	11.1	ba		35667.801	822.988
1897	2.3	dr		70305.13	1376.006
1898	2.3	dr		92982.142	1264.01
1899	2.3	dr		68813.411	1079.64
1900	11.1	ba		10579.506	415.852
1901	12.2	te		34613.542	759.657
1902	12.2	te		41268.066	804.363
1903	2.3	dr		105777.962	1430.743
1904	12.3	pr		633569.472	3985.24
1905	4.2	wp		8727.024	716.732
1906	2.3	dr		58454.999	1002.799
1907	2.3	dr		78127.387	1149.326
1908	2.3	dr		95699.955	1265.955
1909	2.3	dr		65904.534	1094.807
1910	2.3	dr		68232.109	1062.08
1911	12.1	pf		318394.542	2626.681

REC_NO PERIMETER	HLA_CODE	CODE_C	NAME	TEXT	AREA
1912	2.3	dr		51185.578	935.185
1913	2.3	dr		72013.757	1118.546
1914	2.3	dr		96872.303	1554.86
1915	2.3	dr		65135.457	1035.415
1916	2.3	dr		60944.309	1136.792
1917	12.3	pr		303901.169	2529.769
1918	12.1	pf		388231.414	2733.713
1919	2.3	dr		76272.637	1235.932
1920	2.3	dr		79739.133	1192.889
1921	12.1	pf		147948.35	1545.986
1922	12.1	pf		167605.863	1726.831
1923	11.1	ba		36606.196	871.281
1924	12.1	pf		179011.863	1676.554
1925	11.1	ba		6098.212	366.579
1926	11.1	ba		3424.33	237.505
1927	11.1	ba		10345.626	415.237
1928	12.1	pf		279625.901	2829.978
1929	11.1	ba		8088.633	376.68
1930	12.1	pf		208060.777	2020.402
1931	11.1	ba		15044.906	590.042
1932	12.1	pf		186268.86	2007.738

REC_NO PERIMETER	HLA_CODE	CODE_C	NAME	TEXT	AREA
1933	2.3	dr		87316.03	1448.229
1934	12.1	pf		127092.591	1729.15
1935	12.1	pf		78971.063	1373.077
1936	11.1	ba		9312.61	390.734
1937	12.1	pf		152861.733	1628.13
1938	2.3	dr		128084.902	1464.742
1939	12.1	pf		222598.846	1916.746
1940	6.1	rp		656056.667	15131.985
1941	2.3	dr		36020.775	884.043
1942	2.3	dr		45542.114	1129.288
1943	11.1	ba		55711.578	1407.666
1944	12.1	pf		93465.875	1289.269
1945	12.1	pf		72547.495	1162.302
1946	12.1	pf		108092.148	1897.814
1947	12.1	pf		180577.489	2672.103
1948	2.3	dr		155843.564	1702.381
1949	12.1	pf		163558.199	1770.772
1950	2.3	dr		197073.139	2023.131
1951	2.3	dr		121822.673	1481.711
1952	12.1	pf		216203.456	1882.6
1953	2.3	dr		79201.13	1318.01

REC_NO PERIMETER	HLA_CODE	CODE_C	NAME	TEXT	AREA
1954	12.1	pf		173109.072	2334.939
1955	2.3	dr		94848.122	1372.54
1956	11.1	ba		11719.736	442.73
1957	2.3	dr		69595.029	1066.208
1958	2.3	dr		52987.081	961.895
1959	2.3	dr		49503.626	933.482
1960	12.1	pf		135705.137	1464.369
1961	2.3	dr		39155.305	936.153
1962	11.1	ba		11108.232	429.914
1963	12.2	te		75906.243	1111.177
1964	11.1	ba		2837.083	220.326
1965	12.1	pf		132849.277	1679.626
1966	12.1	pf		131829.658	1617.723
1967	12.3	pr		266673.686	2535.258
1968	2.3	dr		49726.852	1030.995
1969	2.3	dr		105741.537	1654.779
1970	11.1	ba		10602.343	448.801
1971	12.1	pf		250949.138	2086.99
1972	12.1	pf		170677.059	1655.965
1973	12.1	pf		215383.547	2383.627
1974	11.1	ba		7648.402	401.212

REC_NO PERIMETER	HLA_CODE	CODE_C	NAME	TEXT	AREA
1975	12.1	pf		273022.469	2426.547
1976	11.1	ba		22495.411	663.409
1977	11.1	ba		10990.017	454.888
1978	2.3	dr		23389.104	641.134
1979	2.3	dr		74102.849	1407.762
1980	2.3	dr		65828.618	1099.598
1981	12.2	te		103560.089	1519.725
1982	11.1	ba		5819.299	324.622
1983	2.3	dr		158829.276	1615.899
1984	2.3	dr		50374.483	898.771
1985	2.3	dr		68720.728	1073.93
1986	11.1	ba		33784.311	984.841
1987	12.1	pf		120812.792	2215.534
1988	12.2	te		99203.921	1350.001
1989	2.3	dr		100250.476	1328.973
1990	12.1	pf		81625.434	1276.503
1991	4.2	wp		2193.249	239.841
1992	12.1	pf		91768.633	1413.48
1993	11.1	ba		1543.651	157.726
1994	12.1	pf		103928.115	1433.857
1995	2.3	dr		41618.66	855.7

REC_NO PERIMETER	HLA_CODE	CODE_C	NAME	TEXT	AREA
1996	2.3	dr		106446.384	1621.031
1997	2.3	dr		122631.541	1806.775
1998	2.3	dr		60413.274	1027.701
1999	12.1	pf		92107.978	1217.791
2000	2.3	dr		73693.649	1107.555
2001	2.3	dr		107989.857	1400.276
2002	2.3	dr		57639.815	1018.732
2003	2.3	dr		75624.907	1198.962
2004	11.1	ba		13307.322	547.793
2005	11.1	ba		1345.716	147.398
2006	11.1	ba		61530.182	1177.448
2007	12.3	pr		154617.975	1570.316
2008	2.3	dr		114156.331	1432.501
2009	12.1	pf		230108.017	1921.003
2010	11.1	ba		20339.731	618.147
2011	12.1	pf		173074.301	1883.471
2012	2.3	dr		96851.133	1247.153
2013	12.1	pf		318497.721	2939.225
2014	2.3	dr		91290.418	1303.496
2015	12.1	pf		109502.464	1378.968
2016	2.3	dr		56443.207	1139.708

REC_NO PERIMETER	HLA_CODE	CODE_C	NAME	TEXT	AREA
2017	11.1	ba		17405.033	581.966
2018	12.1	pf		94258.569	1231.498
2019	2.3	dr		95747.772	1292.284
2020	12.1	pf		162105.116	1614.203
2021	12.3	pr		348573.287	2802.778
2022	12.1	pf		43633.517	861.889
2023	12.1	pf		45330.909	876.468
2024	12.1	pf		108111.165	1312.68
2025	12.1	pf		121578.331	1410.524
2026	12.1	pf		85059.142	1294.835
2027	11.1	ba		4673.182	311.411
2028	2.3	dr		75696.136	1205.067
2029	12.1	pf		215963.804	1901.074
2030	12.1	pf		201723.438	1834.33
2031	11.1	ba		8736.853	471.616
2032	2.3	dr		99212.041	1366.349
2033	2.3	dr		124028.02	1661.909
2034	2.3	dr		68155.78	1175.697
2035	2.3	dr		203474.756	1931.477
2036	12.1	pf		420930.173	3420.847
2037	12.1	pf		143742.874	1680.576

REC_NO PERIMETER	HLA_CODE	CODE_C	NAME	TEXT	AREA
2038	11.1	ba		11053.407	466.569
2039	12.1	pf		981659.395	6605.424
2040	2.3	dr		104802.772	1397.051
2041	2.3	dr		104775.403	1401.869
2042	2.3	dr		113207.139	1431.148
2043	2.3	dr		98488.949	1368.678
2044	12.1	pf		211872.948	2384.51
2045	12.1	pf		107576.087	1452.388
2046	2.3	dr		93151.587	1335.782
2047	11.1	ba		4020.404	300.769
2048	12.1	pf		102158.787	1380.602
2049	2.3	dr		107917.009	1407.228
2050	12.1	pf		111846.344	1340.177
2051	12.1	pf		230736.349	1999.337
2052	2.3	dr		70277.289	1076.972
2053	2.3	dr		70796.536	1066.039
2054	2.3	dr		136888.489	1719.807
2055	12.1	pf		120925.632	1644.833
2056	12.1	pf		217353.583	2378.194
2057	2.3	dr		65870.144	1044.346
2058	12.1	pf		185388.796	2185.076

REC_NO PERIMETER	HLA_CODE	CODE_C	NAME	TEXT	AREA
2059	12.1	pf		170948.204	1931.82
2060	11.1	ba		10148.835	429.143
2061	12.2	te		88215.005	1257.495
2062	12.2	te		61383.066	1003.953
2063	11.1	ba		11646.964	431.936
2064	12.2	te		78793.903	1153.702
2065	12.2	te		93015.534	1283.724
2066	12.2	te		86956.652	1222.572
2067	12.2	te		93350.384	1287.663
2068	2.3	dr		37711.647	788.402
2069	2.3	dr		37224.299	877.054
2070	11.1	ba		2162.707	189.712
2071	11.1	ba		1787.971	189.426
2072	11.1	ba		33813.492	902.288
2073	12.1	pf		346345.17	2502.343
2074	12.1	pf		138238.263	1664.069
2075	11.1	ba		909.78	130.374
2076	12.1	pf		125202.558	1533.717
2077	12.1	pf		235260.278	2358.097
2078	11.1	ba		21868.014	1218.454
2079	11.1	ba		2315.517	193.561

REC_NO PERIMETER	HLA_CODE	CODE_C	NAME	TEXT	AREA
2080	11.1	ba		9138.867	437.068
2081	2.1	pe		22948.033	618.788
2082	12.1	pf		208293.109	2358.478
2083	12.1	pf		199393.873	2306.601
2084	12.1	pf		187813.502	2322.185
2085	12.1	pf		208385.947	2337.372
2086	12.1	pf		232608.346	2416.074
2087	12.1	pf		101567.323	1383.384
2088	12.1	pf		103641.22	1396.347
2089	12.1	pf		111098.707	1444.379
2090	12.1	pf		125222.507	1496.479
2091	2.3	dr		110458.906	1371.671
2092	12.1	pf		88044.931	1328.678
2093	2.3	dr		84212.798	1294.702
2094	11.1	ba		3927.191	318.657
2095	2.3	dr		102245.64	1368.961
2096	11.1	ba		18635.818	591.294
2097	2.3	dr		206595.059	1821.122
2098	12.1	pf		101169.875	1321.478
2099	12.1	pf		86961.505	1230.294
2100	2.3	dr		57522.311	960.273

REC_NO PERIMETER	HLA_CODE	CODE_C	NAME	TEXT	AREA
2101	2.3	dr	1939	105498.121	1392.352
2102	2.3	dr		48639.761	989.327
2103	12.1	pf		197219.993	2279.663
2104	12.1	pf		122492.058	0
2105	11.1	ba		1384.892	155.911
2106	2.3	dr		27183.626	1447.225
2107	2.3	dr		83050.181	1196.601
2108	1.4	if		76690.264	1698.074
2109	11.1	ba		13706.158	645.516
2110	12.2	te		58080.957	1005.635
2111	11.1	ba		19569.188	683.625
2112	12.2	te		70995.18	1100.392
2113	11.1	ba		6199.452	333.067
2114	12.2	te		61747.207	1109.96
2115	12.2	te		99535.333	1311.558
2116	11.1	ba		53187.385	1357.946
2117	12.2	te		14325.877	578.951
2118	12.2	te		46414.923	868.074
2119	12.2	te		37847.236	782.801
2120	12.1	pf		62329.509	1041.618
2121	12.2	te		8565.044	466.439

REC_NO PERIMETER	HLA_CODE	CODE_C	NAME	TEXT	AREA
2122	11.1	ba		54446.286	929.288
2123	1.4	if		28769.592	1151.066
2124	12.3	pr		554417.273	4260.577
2125	11.1	ba		9680.98	831.158
2126	11.1	ba		11262.487	473.894
2127	11.1	ba		12945.739	539.762
2128	11.1	ba		3443.941	298.636
2129	12.1	pf		155746.491	2120.748
2130	12.1	pf		32679.264	756.113
2131	2.3	dr		34943.577	813.507
2132	12.1	pf		80210.893	1122.137
2133	12.2	te		33568.563	831.64
2134	11.1	ba		51488.741	1204.104
2135	11.1	ba		57348.25	1179.879
2136	11.1	ba		8440.064	507.13
2137	11.1	ba		49121.092	923.116
2138	12.3	pr		154248.222	2003.094
2139	1.4	if		48960.698	907.511
2140	12.1	pf		123479.952	1542.423
2141	14.1	mr		305000.523	12658.783
2142	12.3	pr		108037.807	1305.418

REC_NO PERIMETER	HLA_CODE	CODE_C	NAME	TEXT	AREA
2143	2.3	dr		83201.131	1367.165
2144	2.3	dr		69250.617	1055.976
2145	2.3	dr		113964.066	1342.444
2146	1.4	if		18087.88	560.195
2147	11.1	ba		37201.259	1048.715
2148	2.3	dr		82237.767	1211.32
2149	2.3	dr		70010.227	1073.867
2150	2.3	dr		1039.4	171.387
2151	2.3	dr		30362.993	708.305
2152	11.1	ba		1918.802	181.794
2153	11.1	ba		7491.993	391.741
2154	11.1	ba		23221.27	1115.007
2155	2.3	dr		82354.869	1191.066
2156	12.1	pf		97175.9	1582.315
2157	2.3	dr		63081.564	1078.35
2158	4.2	wp		4877.432	339.12
2159	12.1	pf		195069.553	2878.55
2160	11.1	ba		3000.719	257.538
2161	12.3	pr		643359.814	4515.96
2162	2.3	dr		58028.89	1014.24
2163	12.1	pf		401365.543	3519.294

REC_NO PERIMETER	HLA_CODE	CODE_C	NAME	TEXT	AREA
2164	11.1	ba		26006.636	690.775
2165	2.3	dr		105682.204	1378.969
2166	12.2	te		35405.486	769.413
2167	12.2	te		7518.321	480.824
2168	12.1	pf		220808.786	1984.431
2169	12.2	te		30789.542	807.986
2170	12.2	te		30056.663	854.556
2171	12.2	te		24954.383	632.22
2172	12.2	te		75783.506	1346.301
2173	12.2	te		32208.952	751.032
2174	12.1	pf		148391.056	1741.453
2175	11.1	ba		5328.661	352.032
2176	12.1	pf		85870.433	1513.891
2177	2.1	pe		49881.923	1140.881
2178	12.1	pf		50648.569	1016.472
2179	12.1	pf		203230.692	1813.985
2180	12.2	te		34756.927	749.895
2181	12.2	te		30479.532	734.167
2182	12.1	pf		209007.592	1785.837
2183	12.3	pr		466958.505	2887.625
2184	12.2	te		3749.684	256.605

REC_NO PERIMETER	HLA_CODE	CODE_C	NAME	TEXT	AREA
2185	12.2	te		16209.223	561.907
2186	12.2	te		4500.932	266.638
2187	1.4	if		68829.664	1311.467
2188	1.4	if		43197.02	1234.005
2189	11.1	ba	Peakirk	160053.979	2665.459
2190	8.3	tl		64821.172	1495.93
2191	1.4	if		34717.602	900.621
2192	1.4	if		56026.992	1386.1
2193	11.1	ba	Glinton	650318.58	5619.467
2194	12.2	te		42949.092	1120.366
2195	12.2	te		17140.181	774.229
2196	12.2	te		9609.354	394.192
2197	12.2	te		29414.518	748.973
2198	12.2	te		41593.083	843.05
2199	12.2	te		49157.48	923.771
2200	12.2	te		28899.343	696.817
2201	12.2	te		43214.541	969.348
2202	12.1	pf		240268.726	2142.145
2203	12.1	pf		100075.58	1377.52
2204	12.1	pf		155296.983	1594.551
2205	12.2	te		85266.028	1749.923

REC_NO PERIMETER	HLA_CODE	CODE_C	NAME	TEXT	AREA
2206	2.3	dr		58061.644	961.532
2207	12.1	pf		195261.344	2421.309
2208	11.1	ba	Etton	150644.801	2456.42
2209	12.1	pf		59385.148	1253.317
2210	12.1	pf		109845.078	1405.504
2211	12.1	pf		93391.03	1499.494
2212	12.1	pf		328622.391	2352.398
2213	10.2	me	Gravel pit	111501.76	1661.636
2214	1.4	if		28206.923	809.356
2215	12.1	pf		53881.967	1213.546
2216	1.4	if		34205.009	750.935
2217	12.1	pf		703887.41	4449.002
2218	11.1	ba		47775.84	900.557
2219	12.2	te		58744.404	1314.484
2220	12.2	te		88816.57	1363.268
2221	12.2	te		53824.578	1053.5
2222	12.2	te		51554.572	1234.742
2223	2.1	pe		39548.938	882.092
2224	2.1	pe		44054.565	1012.625
2225	2.1	pe		25063.285	692.045
2226	12.2	te		14888.389	508.295

REC_NO PERIMETER	HLA_CODE	CODE_C	NAME	TEXT	AREA
2227	2.1	pe		26181.448	709.813
2228	2.1	pe		47343.312	1061.202
2229	12.3	pr		157174.141	2230.73
2230	12.3	pr		125841.496	1918.219
2231	12.1	pf		88389.397	1729.275
2232	14.2	ww		433609.047	16428.52
2233	12.1	pf		127977.972	1479.397
2234	2.1	pe		71094.453	1077.827
2235	2.1	pe		75048.164	1134.311
2236	12.1	pf		69446.713	1202.151
2237	1.4	if		66660.64	1035.727
2238	12.2	te		38172.558	898.593
2239	12.2	te		20401.712	767.8
2240	12.2	te		20360.113	968.262
2241	12.2	te		31764.448	1139.42
2242	11.1	ba		6375.535	332.793
2243	12.1	pf		50503.088	1104.091
2244	12.1	pf		59954.14	1091.16
2245	1.4	if		19565.111	604.799
2246	1.4	if		61203.141	1075.282
2247	1.4	if		58229.083	1007.712

REC_NO PERIMETER	HLA_CODE	CODE_C	NAME	TEXT	AREA
2248	12.1	pf		62212.529	1046.662
2249	12.3	pr		99538.35	1373.499
2250	12.3	pr		275095.444	2165.778
2251	12.3	pr		493047.662	3133.868
2252	12.3	pr		291341.621	2692.345
2253	12.1	pf		35303.455	960.789
2254	1.4	if		26251.884	716.365
2255	12.1	pf		24111.969	690.918
2256	12.1	pf		24002.435	664.081
2257	12.2	te		10999.054	478.56
2258	11.1	ba		77475.112	1323.918
2259	2.1	pe		40706.806	824.559
2260	11.1	ba	Northborough	813551.41	8329.885
2261	12.3	pr		62675.872	1394.156
2262	12.2	te		20485.667	683.784
2263	12.1	pf		28192.994	846.421
2264	12.1	pf		86755.666	1222.181
2265	12.1	pf		42754.303	856.05
2266	2.1	pe		32359.102	712.489
2267	2.1	pe		32047.554	718.748
2268	2.1	pe		36899.397	777.855

REC_NO PERIMETER	HLA_CODE	CODE_C	NAME	TEXT	AREA
2269	12.1	pf		62617.227	1022.134
2270	11.1	ba		13537.971	634.426
2271	12.1	pf		113596.569	1869.67
2272	2.1	pe		30896.204	883.062
2273	12.1	pf		47454.124	1180.578
2274	12.3	pr		41530.776	930.697
2275	12.2	te		6676.629	0
2276	12.1	pf		195614.945	1738.441
2277	12.3	pr		203695.162	2446.948
2278	7.3	wr		11272.515	491.713
2279	2.1	pe		22092.121	634.012
2280	12.1	pf		186530.496	1889.199
2281	2.1	pe		18581.228	554.126
2282	12.1	pf		55876.852	1073.164
2283	12.1	pf		115965.621	1700.02
2284	12.2	te		26906.31	645.194
2285	11.1	ba		168665.526	2802.889
2286	11.1	ba		28253.725	980.624
2287	12.1	pf		57536.958	1315.162
2288	11.1	ba		13703.562	521.666
2289	11.1	ba		24949.455	778.464

REC_NO PERIMETER	HLA_CODE	CODE_C	NAME	TEXT	AREA
2290	14.1	mr		146408.398	9825.69
2291	12.2	te		21666.894	653.785
2292	12.2	te		6334.354	361.519
2293	12.1	pf		123065.933	1503.096
2294	11.1	ba		13652.772	534.022
2295	2.1	pe		22959.472	617.953
2296	12.3	pr		267640.272	2222.273
2297	12.1	pf		119053.582	1704.185
2298	12.1	pf		111868.58	1390.113
2299	12.1	pf		75600.196	1116.426
2300	12.2	te		8924.058	442.553
2301	12.1	pf		91200.046	1230.79
2302	12.2	te		27295.982	681.439
2303	2.1	pe		23932.27	659.404
2304	12.1	pf		400562.494	3004.155
2305	11.1	ba		1216.199	157.398
2306	10.2	me		624393.741	3701.008
2307	7.3	wr		105063.622	1441.973
2308	7.3	wr		75673.433	1164.571
2309	2.1	pe		17819.863	559.021
2310	7.3	wr		399020.49	2957.618

REC_NO PERIMETER	HLA_CODE	CODE_C	NAME	TEXT	AREA
2311	12.2	te		67077.998	1446.818
2312	12.2	te		104829.896	1425.381
2313	12.2	te		23357.344	689.016
2314	11.1	ba		44623.894	1072.349
2315	12.2	te		80607.891	1295.13
2316	12.1	pf		201347.895	1842.398
2317	11.1	ba	Maxey	546682.878	5364.178
2318	12.2	te		38418.179	1298.471
2319	12.2	te		10536.769	413.825
2320	12.2	te		6760.171	330.68
2321	12.2	te		10131.334	402.144
2322	12.2	te		6719.105	330.651
2323	12.2	te		3306.309	232.548
2324	12.2	te		4204.574	260.656
2325	12.1	pf		129341.275	1483.147
2326	2.1	pe		26268.001	724.306
2327	2.1	pe		90473.694	1178.44
2328	12.2	te		14089.636	490.825
2329	12.2	te		18056.198	942.301
2330	11.1	ba		10549.308	615.802
2331	12.3	pr		518175.137	3915.088

REC_NO PERIMETER	HLA_CODE CODE_C	NAME	TEXT	AREA
2332	4.2 wp		6182.082	472.112
2333	12.1 pf		129817.222	1578.784
2334	12.3 pr		335679.701	2864.245
2335	12.1 pf		280941.96	2905.046
2336	12.1 pf		116928.694	1772.241
2337	12.1 pf		72085.37	1140.944
2338	7.3 wr		226611.05	2710.856
2339	1.4 if		65630.523	1386.096
2340	11.1 ba		13915.212	477.753
2341	12.1 pf		24816.778	1079.633
2342	11.1 ba		47223.271	1122.014
2343	12.1 pf		31855.628	1125.398
2344	12.2 te		23693.544	779.834
2345	1.4 if		100798.942	1342.104
2346	2.1 pe		46426.885	964.358
2347	2.1 pe		70584.592	1251.611
2348	1.4 if		27754.61	1191.601
2349	11.1 ba		193033.234	2141.722
2350	12.1 pf		271888.611	2123.597
2351	12.1 pf		133930.133	1707.05
2352	2.1 pe		84225.762	1203.011

REC_NO PERIMETER	HLA_CODE CODE_C	NAME	TEXT	AREA
2353	12.1 pf		320081.37	2360.208
2354	2.1 pe		45370.492	857.783
2355	2.1 pe		22413.126	837.468
2356	7.3 wr		72721.995	1232.608
2357	1.4 if		34003.285	1478.769
2358	12.2 te		22248.451	687.73
2359	12.2 te		44845.061	1508.611
2360	12.1 pf		244903.838	3069.424
2361	14.1 mr		48608.006	2570.585
2362	7.3 wr		179122.904	2404.709
2363	12.1 pf		240850.097	2839.889
2364	7.3 wr		276693.398	2282.091
2365	10.1 de		188852.018	2124.03
2366	7.3 wr		0	0
2367	7.3 wr		205168.711	2516.161
2368	12.1 pf		252218.157	2343.466
2369	2.1 pe		41824.611	866.926
2370	12.1 pf		224175.493	2312.563
2371	2.1 pe		17566.479	612.383
2372	12.1 pf		269036.353	2622.021
2373	12.1 pf		53660.457	919.078

REC_NO PERIMETER	HLA_CODE	CODE_C	NAME	TEXT	AREA
2374	2.1	pe		18869.349	603.407
2375	12.1	pf		31886.806	1006.969
2376	2.1	pe		32011.32	766.795
2377	2.1	pe		46521.502	873.911
2378	2.1	pe		26406.717	702.611
2379	1.4	if		142333.788	2070.674
2380	2.1	pe		11209.173	490.379
2381	2.1	pe		44398.813	1142.316
2382	1.4	if		136555.917	1645.287
2383	12.1	pf		62964.336	1267.962
2384	2.1	pe		39919.8	1179.91
2385	12.1	pf		74742.395	1535.559
2386	2.1	pe		39678.114	807.094
2387	2.1	pe		20470.791	608.05
2388	2.1	pe		17430.286	852.599
2389	2.1	pe		29472.844	689.331
2390	12.2	te		14694.658	527.958
2391	12.2	te		7680.011	352.849
2392	12.2	te		6267.501	318.411
2393	12.1	pf		18912.685	623.719
2394	12.2	te		7253.63	393.231

REC_NO PERIMETER	HLA_CODE	CODE_C	NAME	TEXT	AREA
2395	2.1	pe		11851.409	426.111
2396	4.2	wp	Rough Ravens	9649.561	435.783
2397	12.2	te		8254.459	408.248
2398	12.2	te		5746.079	372.675
2399	12.2	te		27814.83	1025.394
2400	12.1	pf		84155.577	1345.638
2401	12.3	pr		273978.975	2746.517
2402	12.1	pf		180196.068	1848.786
2403	12.1	pf		135225.271	1847.885
2404	12.3	pr		233261.278	2203.047
2405	12.1	pf		187134.614	1938.923
2406	2.1	pe		39112.221	798.939
2407	1.2	cf		44451.255	917.799
2408	1.2	cf		14107.323	516.301
2409	2.1	pe		45744.013	898.006
2410	1.2	cf		34444.804	757.084
2411	12.1	pf		59712.729	997.296
2412	4.2	wp		33992.012	767.694
2413	1.2	cf		65689.515	1052.906
2414	12.1	pf		96157.031	1249.857
2415	12.2	te		10329.237	464.271

REC_NO PERIMETER	HLA_CODE	CODE_C	NAME	TEXT	AREA
2416	12.2	te		13172.309	699.82
2417	11.1	ba		34790.961	883.268
2418	12.1	pf		66028.551	1042.53
2419	2.1	pe		21323.534	605.928
2420	12.2	te		32539.869	719.296
2421	12.2	te		3591.178	262.936
2422	12.2	te		2884.129	243.153
2423	12.2	te		3304.271	253.937
2424	2.1	pe		15911.39	554.788
2425	12.2	te		3045.019	241.487
2426	2.1	pe		16058.712	492.694
2427	11.1	ba	Bainton	410906.628	6195.851
2428	2.1	pe		27716.728	692.986
2429	12.1	pf		32137.166	799.452
2430	12.2	te		5285.239	287.81
2431	2.1	pe		13099.742	461.132
2432	12.1	pf		20163.212	621.386
2433	11.1	ba		7441.562	345.999
2434	12.1	pf		27347.003	756.348
2435	12.1	pf		148023.808	2699.715
2436	12.1	pf		123234.153	1541.759

REC_NO PERIMETER	HLA_CODE CODE_C	NAME	TEXT	AREA
2437	12.1 pf		149309.425	1889.631
2438	12.1 pf		49255.136	1007.097
2439	1.4 if		73181.998	1344.355
2440	12.1 pf		127551.003	2013.436
2441	2.1 pe		25710.617	698.89
2442	2.1 pe		59797.276	1048.179
2443	2.1 pe		14968.753	492.966
2444	1.4 if		20201.549	749.586
2445	1.4 if		4651.017	275.727
2446	12.3 pr		295241.536	2486.819
2447	12.1 pf		109827.591	1737.811
2448	1.4 if		24666.455	947.587
2449	11.1 ba		37356.559	870.889
2450	4.2 wp		15703.956	662.662
2451	1.4 if		18289.991	576.235
2452	2.1 pe		69936.798	1082.402
2453	12.1 pf		148835.156	1790.548
2454	12.1 pf		236579.628	2776.525
2455	4.2 wp		39598.107	774.052
2456	1.4 if		44055.003	921.525
2457	1.4 if		41779.56	1037.894

REC_NO PERIMETER	HLA_CODE CODE_C	NAME	TEXT	AREA
2458	12.1 pf		64840.147	1374.709
2459	2.1 pe		114952.956	1383.068
2460	12.1 pf		127341.679	2134.808
2461	7.3 wr		26493.932	939.021
2462	11.1 ba		20652.956	642.027
2463	12.1 pf		283033.413	3342.863
2464	11.1 ba		16665.84	620.722
2465	2.1 pe		32210.35	787.574
2466	12.1 pf		260620.555	2313.596
2467	12.1 pf		126715.629	1545.648
2468	12.2 te		3697.841	307.88
2469	11.1 ba		4384.634	272.561
2470	12.1 pf		393124.115	3258.475
2471	2.1 pe		24250.118	662.154
2472	12.1 pf		115973.588	1634.282
2473	2.1 pe		76805.192	1167.441
2474	2.1 pe		91443.783	1201.195
2475	10.2 me		6925.042	326.43
2476	10.2 me		5238.477	470.633
2477	12.1 pf		185754.735	2689.498
2478	12.1 pf		116336.822	1351.042

REC_NO PERIMETER	HLA_CODE	CODE_C	NAME	TEXT	AREA
2479	12.1	pf		112055.644	1742.163
2480	12.1	pf		112600.693	1345.58
2481	2.1	pe		49107.079	865.302
2482	2.1	pe		49781.173	1039.66
2483	4.2	wp		6142.375	471.404
2484	2.1	pe		80196.476	1178.652
2485	12.1	pf		377755.194	2913.718
2486	2.1	pe		32393.668	807.745
2487	2.1	pe		18948.885	721.494
2488	12.1	pf		61951.412	1163.453
2489	12.1	pf		111335.391	1457.565
2490	12.1	pf		45664.144	851.14
2491	1.4	if		112078.134	1728.388
2492	12.2	te		13740.902	495.397
2493	4.2	wp		9017.247	395.353
2494	12.2	te		24592.525	695.862
2495	12.2	te		13401.92	461.778
2496	12.2	te		43651.633	957.096
2497	12.1	pf		109973.754	1349.825
2498	2.1	pe		93196.805	1231.178
2499	2.1	pe		52806.415	924.15

REC_NO PERIMETER	HLA_CODE	CODE_C	NAME	TEXT	AREA
2500	11.1	ba		349878.53	4134.338
2501	12.2	te		36052.346	806.492
2502	2.1	pe		90947.871	1385.426
2503	12.1	pf		29110.912	784.669
2504	1.4	if		31283.146	683.965
2505	2.1	pe		14871.229	547.843
2506	2.1	pe		71238.004	1080.924
2507	2.1	pe		41770.434	831.891
2508	12.1	pf		104671.417	1451.149
2509	12.1	pf		60646.558	1177.2
2510	12.2	te		16671.004	510.732
2511	2.1	pe		11371.029	466.71
2512	12.2	te		22922.777	679.703
2513	12.2	te		12993.008	583.304
2514	4.2	wp		9281.941	394.416
2515	2.1	pe		40505.318	926.416
2516	12.1	pf		102945.714	1607.158
2517	7.3	wr		16081.626	505.425
2518	12.1	pf		55080.595	1458.908
2519	1.2	cf		11057.888	444.281
2520	1.2	cf		12183.932	449.256

REC_NO PERIMETER	HLA_CODE	CODE_C	NAME	TEXT	AREA
2521	1.2	cf		10225.472	427.374
2522	1.2	cf		24360.778	634.918
2523	1.2	cf		28833.973	678.866
2524	12.2	te		23982.35	732.428
2525	12.2	te		31888.004	754.223
2526	12.1	pf		114074.434	1540.269
2527	12.1	pf		37436.308	843.19
2528	12.1	pf		47902.716	924.277
2529	4.1	aw		30962.616	720.566
2530	12.2	te		6951.435	399.12
2531	12.2	te		9957.281	460.955
2532	1.2	cf		137420.334	1593.667
2533	12.2	te		26300.085	702.39
2534	12.2	te		9740.541	444.016
2535	12.1	pf		34019.583	736.102
2536	12.1	pf		18569.864	809.596
2537	4.2	wp	Down Halls	15431.44	508.102
2538	12.1	pf		101916.978	1403.207
2539	12.3	pr		205393.942	2903.637
2540	1.4	if		76054.574	1454.709
2541	1.2	cf		25039.01	644.893

REC_NO PERIMETER	HLA_CODE CODE_C	NAME	TEXT	AREA
2542	1.4 if		100018.767	1509.758
2543	12.1 pf		86270.136	1393.594
2544	12.1 pf		105781.115	1657.93
2545	1.4 if		38972.609	839.739
2546	12.3 pr		106270.219	1407.249
2547	12.1 pf		148981.885	2134.761
2548	12.1 pf		103409.542	1316.73
2549	12.1 pf		62670.16	1397.687
2550	12.1 pf		127623.407	1515.972
2551	12.2 te		50126.358	1020.294
2552	12.2 te		22131.66	649.822
2553	4.2 wp		62986.474	1503.416
2554	4.2 wp		5692.443	348.703
2555	11.1 ba		45933.477	1252.605
2556	8.1 pp		463268.375	3264.143
2557	11.1 ba		807173.37	8159.157
2558	12.1 pf		184485.486	1829.189
2559	12.1 pf		81388.537	1377.439
2560	12.2 te		47883.494	921.436
2561	12.1 pf		88724.539	1275.778
2562	2.1 pe		68550.091	1106.549

REC_NO PERIMETER	HLA_CODE	CODE_C	NAME	TEXT	AREA
2563	2.1	pe		23312.357	747.374
2564	12.1	pf		69662.193	1212.163
2565	12.1	pf		86947.409	1263.633
2566	12.1	pf		115592.005	1497.956
2567	1.4	if		93633.56	1335.586
2568	2.1	pe		27421.757	960.352
2569	12.1	pf		99585.927	1376.301
2570	12.1	pf		122245.624	1575.248
2571	12.1	pf		160316.776	1761.454
2572	12.2	te		16723.735	650.052
2573	12.2	te		14084.222	575.739
2574	12.2	te		11861.889	511.216
2575	12.2	te		29054.312	914.478
2576	12.2	te		23077.209	699.392
2577	12.2	te		19548.075	585.716
2578	12.1	pf		156342.106	2467.14
2579	11.1	ba		78507.121	1311.32
2580	12.1	pf		74336.151	1265.578
2581	2.2	le		23153.266	614.344
2582	2.2	le		68444.048	1093.464
2583	2.2	le		107616.38	1567.433

REC_NO PERIMETER	HLA_CODE CODE_C	NAME	TEXT	AREA
2584	4.2 wp		76703.607	1456.967
2585	12.1 pf		193746.058	2646.155
2586	2.1 pe		95917.659	1457.604
2587	12.1 pf		105787.18	1327.435
2588	12.1 pf		84725.832	1621.375
2589	12.2 te		20037.498	559.37
2590	2.1 pe		47637.095	915.344
2591	12.2 te		24476.798	721.326
2592	12.2 te		54936.03	1151.108
2593	11.1 ba		17120.989	539.08
2594	12.1 pf		77212.739	1172.706
2595	1.4 if		42424.582	943.64
2596	1.4 if		72853.988	1293.987
2597	1.4 if		106882.08	1355.493
2598	4.1 aw		23878.528	615.265
2599	1.4 if		22841.901	662.529
2600	12.1 pf		174804.86	2073.428
2601	1.4 if		118695.698	1723.116
2602	4.2 wp		34495.827	1033.581
2603	1.4 if		78722.51	1184.952
2604	4.2 wp		30553.807	1031.557

REC_NO PERIMETER	HLA_CODE	CODE_C	NAME	TEXT	AREA
2605	12.2	te		127232.04	1621.405
2606	4.2	wp		11251.579	415.436
2607	12.1	pf		255675.28	2298.523
2608	12.3	pr		273763.818	2484.731
2609	12.1	pf		189361.616	2045.873
2610	2.1	pe		10045.098	425.862
2611	12.2	te		41091.584	1033.217
2612	12.1	pf		123113.913	1807.969
2613	12.2	te		24042.135	791.661
2614	12.2	te		73056.477	1184.778
2615	11.1	ba	Upton	211905.827	3445.682
2616	2.1	pe		23562.644	643.501
2617	2.1	pe		41568.557	965.713
2618	12.1	pf		207975.25	2083.598
2619	12.1	pf		104649.979	1316.886
2620	12.2	te		11388.528	440.912
2621	12.2	te		46385.033	932.272
2622	11.1	ba		14861.71	663.503
2623	12.1	pf		37273.692	785.485
2624	12.1	pf		110074.258	1778.451
2625	12.3	pr		360774.496	3385.774

REC_NO PERIMETER	HLA_CODE	CODE_C	NAME	TEXT	AREA
2626	4.2	wp		4958.226	294.721
2627	1.2	cf		88028.219	1181.886
2628	1.2	cf		86723.677	1212.719
2629	1.2	cf		149510.98	1820.233
2630	4.1	aw		106249.597	1521.531
2631	2.2	le		54250.637	1158.878
2632	12.1	pf		102333.3	1277.519
2633	11.1	ba		17915.533	615.882
2634	12.3	pr		182119.873	1779.215
2635	2.1	pe		55293.86	1032.238
2636	2.1	pe		63744.764	1038.629
2637	12.2	te		90344.143	1204.108
2638	2.1	pe		41767.043	926.148
2639	2.1	pe		63090.967	1024.19
2640	2.1	pe		82073.445	1155.106
2641	4.2	wp		17926.33	762.344
2642	2.1	pe		65147.189	1044.975
2643	1.4	if		56660.563	1051.065
2644	2.1	pe		63810.666	1027.398
2645	4.2	wp		29593.704	778.962
2646	4.2	wp		17575.92	517.883

REC_NO PERIMETER	HLA_CODE	CODE_C	NAME	TEXT	AREA
2647	12.2	te		36269.35	909.639
2648	7.3	wr		94037.988	1539.479
2649	4.2	wp		52282.421	927.805
2650	1.4	if		66336.706	1064.947
2651	1.4	if		74974.353	1097.181
2652	12.1	pf		42556.681	936.885
2653	11.1	ba		4506.6	290.127
2654	1.4	if		88064.722	1246.785
2655	12.1	pf		158510.149	2068.517
2656	12.2	te		35675.677	782.916
2657	12.1	pf		211646.352	2576.987
2658	1.4	if		66548.297	1109.846
2659	2.1	pe		19760.726	639.518
2660	4.1	aw		28549.852	0
2661	1.4	if		94490.166	1296.172
2662	12.3	pr		202454.307	3174.338
2663	12.2	te		7071.581	362.854
2664	4.2	wp		18094.184	561.555
2665	12.2	te		11375.41	431.935
2666	2.1	pe		91719.634	1219.713
2667	4.2	wp		3555.276	283.09

REC_NO PERIMETER	HLA_CODE CODE_C	NAME	TEXT	AREA
2668	12.2 te		30478.866	769.759
2669	4.2 wp		17600.359	617.099
2670	4.2 wp		9197.176	432.137
2671	1.4 if		11980.544	465.332
2672	1.4 if		102503.857	1434.118
2673	2.1 pe		91531.21	1277.439
2674	4.2 wp		8333.333	368.353
2675	12.1 pf		338730.088	4018.37
2676	2.1 pe		72777.427	1076.689
2677	12.2 te		11238.076	513.298
2678	12.1 pf		197775.326	1968.74
2679	12.1 pf		114142.649	1450.225
2680	2.1 pe		85775.734	1201.927
2681	4.2 wp		6396.891	322.115
2682	12.1 pf		94392.236	1725.883
2683	4.2 wp		5987.288	481.967
2684	4.2 wp		33180.222	1168.372
2685	4.2 wp		10825.751	448.932
2686	12.2 te		88191.643	1753.241
2687	1.4 if		167071.738	1868.708
2688	12.1 pf		38146.039	1311.088

REC_NO PERIMETER	HLA_CODE CODE_C	NAME	TEXT	AREA
2689	12.3 pr		416717.662	4137.668
2690	1.4 if		72790.701	1716.168
2691	11.1 ba		81675.4	1609.471
2692	12.1 pf		129611.524	1423.069
2693	2.2 le		23994.74	828.356
2694	2.2 le		212585.35	1777.421
2695	2.1 pe		77564.465	1154.528
2696	2.1 pe		74945.67	1124.924
2697	2.1 pe		74059.808	1104.643
2698	12.1 pf		45149.84	1129.054
2699	12.1 pf		64769.903	1441.159
2700	2.2 le		85296.643	1162.642
2701	2.2 le		61016.84	971.832
2702	2.2 le		94695.403	1271.345
2703	11.1 ba		38136.449	1624.738
2704	11.1 ba		13138.109	826.168
2705	7.3 wr		37793.78	789.564
2706	12.1 pf		153495.959	2900.757
2707	12.1 pf		109547.202	1716.539
2708	4.2 wp		67639.62	2159.173
2709	1.2 cf		58592.363	1005.975

REC_NO PERIMETER	HLA_CODE	CODE_C	NAME	TEXT	AREA
2710	12.1	pf		112509.467	1788.385
2711	4.2	wp		5572.403	290.185
2712	4.2	wp		6475.173	321.957
2713	12.1	pf		65528.857	1263.432
2714	12.1	pf		518792.602	3810.622
2715	11.1	ba		1453.121	153.112
2716	11.1	ba		13112.837	468.23
2717	2.1	pe		21398.785	624.803
2718	12.2	te		13304.594	550.926
2719	12.1	pf		346788.249	2737.943
2720	12.2	te		22339.949	759.8
2721	12.2	te		46255.507	897.089
2722	12.3	pr		60712.654	1076.354
2723	12.2	te		7415.666	417.647
2724	12.2	te		13422.094	469.27
2725	11.1	ba	Southorpe	59615.411	2166.522
2726	12.2	te		25675.134	649.128
2727	12.2	te		23765.968	615.62
2728	12.2	te		44430.038	922.336
2729	12.2	te		22075.776	663.562
2730	12.2	te		30642.665	922.692

REC_NO PERIMETER	HLA_CODE CODE_C	NAME	TEXT	AREA
2731	1.4 if		61972.542	1070.543
2732	12.2 te		14152.263	706.617
2733	12.1 pf		161921.551	2540.47
2734	12.2 te		44382.646	1069.914
2735	12.1 pf		106971.778	1800.083
2736	2.1 pe		75979.271	1149.028
2737	2.1 pe		78436.205	1163.89
2738	12.1 pf		43486.223	1422.689
2739	2.1 pe		95830.677	1334.65
2740	2.1 pe		131474.826	1455.193
2741	4.2 wp		37836.515	1192.766
2742	12.2 te		35067.047	934.797
2743	12.1 pf		99851.265	1289.175
2744	12.1 pf		83939.846	1180.782
2745	11.1 ba		42791.252	958.125
2746	2.2 le		86080.36	1251.55
2747	1.2 cf		103424.158	1335.571
2748	2.2 le		54302.497	1017.97
2749	12.2 te		30945.634	904.027
2750	12.2 te		11996.247	442.302
2751	12.2 te		7941.622	353.502

REC_NO PERIMETER	HLA_CODE	CODE_C	NAME	TEXT	AREA
2752	12.2	te		34827.518	862.643
2753	12.2	te		27427.275	692.754
2754	12.2	te		19822.465	801.85
2755	1.4	if		59707.475	1069.583
2756	12.1	pf		164953.325	1853.795
2757	2.2	le		108980.294	1511.162
2758	10.4	in		7287.717	419.847
2759	12.1	pf		158982.129	1787.169
2760	12.1	pf		221939.766	1908.398
2761	11.1	ba		3462.219	231.932
2762	11.1	ba		6298.963	311.287
2763	12.1	pf		200940.352	2235.927
2764	4.2	wp		17333.206	1034.579
2765	4.2	wp		13893.1	602.469
2766	11.1	ba		6480.559	344.804
2767	2.1	pe		47011.724	890.882
2768	12.1	pf		79640.935	1167.117
2769	1.4	if		44080.226	1140.602
2770	2.1	pe		69537.577	1184.371
2771	2.1	pe		73317.955	1089.946
2772	2.1	pe		73279.819	1112.525

REC_NO PERIMETER	HLA_CODE	CODE_C	NAME	TEXT	AREA
2773	12.1	pf		101207.766	1772.037
2774	12.1	pf		133210.547	1847.871
2775	12.1	pf		143827.716	1995.406
2776	12.1	pf		117791.246	1600.63
2777	12.1	pf		94891.956	1423.91
2778	1.4	if		99733.189	1225.149
2779	4.2	wp		40883.293	1839.539
2780	12.1	pf		107401.431	1336.399
2781	12.1	pf		93006.057	1288.675
2782	2.1	pe		28652.524	687.343
2783	2.1	pe		41192.049	829.599
2784	2.1	pe		39196.358	866.796
2785	12.1	pf		86414.062	1208.613
2786	4.2	wp		6405.642	689.203
2787	4.2	wp		18346.194	1174.894
2788	12.1	pf		117440.577	1481.788
2789	12.1	pf		126250.937	1567.839
2790	11.1	ba	Part of Burghley House	11966.135	550.228
2791	11.1	ba	Part of Burghley House	14016.299	495.706
2792	11.1	ba	Burghley House	36144.804	1091.81
2793	8.1	pp	Burghley Park	3929066.424	13129.135

REC_NO PERIMETER	HLA_CODE	CODE_C	NAME	TEXT	AREA
2794	12.1	pf		76836.548	1195.785
2795	12.1	pf		86226.894	1255.826
2796	12.1	pf		60697.542	1295.039
2797	12.1	pf		95317.494	1274.019
2798	12.1	pf		144903.405	1636.839
2799	12.1	pf		181200.731	1902.601
2800	12.1	pf		152630.434	1664.773
2801	12.3	pr		430479.868	2736.454
2802	11.1	ba		49624.32	959.17
2803	12.1	pf		149068.227	1970.44
2804	2.2	le		45321.478	919.964
2805	4.2	wp		425573.11	7299.997
2806	12.1	pf		108297.925	1416.99
2807	12.1	pf		52924.165	1023.208
2808	12.1	pf		127759.417	1453.765
2809	12.1	pf		118915.163	1384.793
2810	12.1	pf		155845.544	1670.062
2811	12.1	pf		177745.12	1697.139
2812	12.1	pf		209473.652	1904.564
2813	11.1	ba		100093.818	1865.778
2814	2.1	pe		51049.833	940.89

REC_NO PERIMETER	HLA_CODE	CODE_C	NAME	TEXT	AREA
2815	2.1	pe		39901.693	827.528
2816	2.1	pe		29792.219	715.779
2817	12.1	pf		18598.267	587.12
2818	2.1	pe		26528.205	699.847
2819	12.1	pf		24813.395	650.62
2820	12.3	pr		128912.143	1981.014
2821	12.1	pf		43118.24	1008.638
2822	1.4	if		21286.672	716.02
2823	2.1	pe		36395.654	845.378
2824	12.1	pf		75556.699	1262.075
2825	12.1	pf		35093.47	887.393
2826	11.1	ba		2830.427	236.366
2827	12.1	pf		43830.734	874.613
2828	2.1	pe		21013.104	643.578
2829	12.1	pf		114633.745	1369.459
2830	12.2	te		8453.807	505.031
2831	10.4	in		54465.85	969.434
2832	2.1	pe		50518.716	904.16
2833	1.4	if		39712.444	927.305
2834	11.1	ba		26298.056	811.495
2835	1.4	if		58481.869	1142.184

REC_NO PERIMETER	HLA_CODE CODE_C	NAME	TEXT	AREA
2836	12.1 pf		102446.382	1290.176
2837	12.1 pf		48515.285	890.425
2838	12.1 pf		40409.398	851.512
2839	12.2 te		18284.092	674.417
2840	12.2 te		4075.017	348.666
2841	12.2 te		2043.846	188.518
2842	4.2 wp		8525.36	518.468
2843	12.1 pf		133960.574	1556.07
2844	2.1 pe		58052.291	1011.16
2845	4.2 wp		44572.905	859.818
2846	4.2 wp		32645.063	761.271
2847	12.2 te		38315.3	1237.173
2848	4.2 wp		8102.729	421.947
2849	12.1 pf		176402.657	1886.014
2850	12.1 pf		175179.9	2083.514
2851	2.1 pe		41047.834	866.895
2852	12.1 pf		63756.827	1014.758
2853	2.1 pe		59213.091	1124.664
2854	12.1 pf		58943.408	1417.449
2855	12.1 pf		125888.992	1406.517
2856	12.1 pf		77052.112	1269.19

REC_NO PERIMETER	HLA_CODE	CODE_C	NAME	TEXT	AREA
2857	11.1	ba		5107.771	417.638
2858	12.1	pf		125579.145	1613.999
2859	12.1	pf		36604.336	1216.269
2860	2.1	pe		19938.279	581.311
2861	2.1	pe		32035.894	701.742
2862	12.2	te		28312.642	706.415
2863	2.1	pe		29320.544	726.131
2864	12.1	pf		65948.19	1047.863
2865	11.1	ba		3886.957	289.223
2866	4.2	wp		69100.753	2886.863
2867	4.2	wp		84480.36	1763.058
2868	4.2	wp		43396.212	1535.493
2869	2.1	pe		11805.028	452.351
2870	2.2	le		2723.022	232.034
2871	11.1	ba		3530.417	272.064
2872	12.1	pf		145963.89	1730.601
2873	11.1	ba		6062.041	336.481
2874	12.2	te		21420.259	670.364
2875	11.1	ba		57641.589	1934.437
2876	12.2	te		14221.559	497.049
2877	12.2	te		3009.926	276.869

REC_NO PERIMETER	HLA_CODE	CODE_C	NAME	TEXT	AREA
2878	12.2	te		19039.509	741.921
2879	12.2	te		1795.302	188.657
2880	12.1	pf		21721.266	814.34
2881	12.1	pf		27728.671	676.418
2882	12.2	te		633.548	164.461
2883	12.2	te		966.005	144.811
2884	12.2	te		7087.861	438.307
2885	11.1	ba		266229.099	2627.775
2886	2.2	le		22970.516	738.839
2887	2.2	le		18187.256	560.74
2888	2.2	le		12583.961	489.987
2889	12.2	te		18609.176	569.677
2890	12.2	te		45699.826	1049.765
2891	12.1	pf		130678.895	1729.335
2892	4.2	wp		7951.596	652.26
2893	4.1	aw		40751.852	876.86
2894	12.1	pf		151087.445	1868.942
2895	11.1	ba		9777.66	426.268
2896	2.2	le		55844.172	1184.77
2897	14.1	mr		1698246.9	67412.405
2898	2.2	le		10737.133	602.978

REC_NO PERIMETER	HLA_CODE	CODE_C	NAME	TEXT	AREA
2899	2.2	le		22498.27	658.667
2900	2.2	le		19802.875	585.284
2901	2.2	le		44187.146	1012.485
2902	12.1	pf		117077.916	1463.163
2903	14.1	mr		6516.926	404.436
2904	14.1	mr		24462.172	1362.97
2905	12.2	te		7295.772	382.282
2906	2.2	le		15414.526	538.532
2907	11.1	ba		140468.974	1834.228
2908	12.2	te		9574.172	437.605
2909	12.2	te		10874.866	473.244
2910	12.2	te		21782.043	624.335
2911	12.2	te		30803.97	724.944
2912	2.2	le		81959.622	1170.308
2913	1.4	if		27656.01	681.03
2914	12.2	te		13966.092	571.834
2915	12.2	te		39425.275	794.18
2916	12.1	pf		99083.962	1270.465
2917	2.2	le		25230.411	743.355
2918	12.1	pf		91557.411	1283.22
2919	12.1	pf		110091.865	1337.135

REC_NO PERIMETER	HLA_CODE	CODE_C	NAME	TEXT	AREA
2920	1.4	if	Sheep Walk	288457.919	2536.438
2921	11.1	ba		6074.346	321.05
2922	8.3	tl	Race Course	323246.759	3593.585
2923	7.3	wr		44623.448	1096.309
2924	9.2	pm	RAF Wittering	2058601.22	6897.994
2925	11.1	ba	Wittering	703182.295	4475.654
2926	11.1	ba		26065.21	780.315
2927	2.2	le		321031.372	2315.703
2928	2.2	le		140839.731	1641.441
2929	12.1	pf		381729.382	2815.707
2930	12.1	pf		312326.29	2646.742
2931	12.3	pr		827921.581	4402.957
2932	11.1	ba		56716.319	1091.672
2933	12.1	pf		500426.347	3125.177
2934	12.1	pf		81824.072	1870.096
2935	1.4	if		14981.652	557.841
2936	12.1	pf		382392.15	3110.702
2937	4.2	wp		33506.303	905.467
2938	2.2	le		114012.755	1387.107
2939	12.1	pf		154436.257	1776.618
2940	12.1	pf		76850.558	1197.312

REC_NO PERIMETER	HLA_CODE	CODE_C	NAME	TEXT	AREA
2941	12.2	te		65741.171	1067.837
2942	12.2	te		54248.737	1005.023
2943	11.1	ba		7483.665	348.707
2944	2.1	pe		68850.799	1076.415
2945	12.1	pf		61474.338	984.908
2946	12.1	pf		48864.8	1071.033
2947	2.1	pe		29339.198	811.32
2948	12.1	pf		65480.604	1237.789
2949	7.3	wr		56076.991	1037.686
2950	1.4	if		44284.866	948.236
2951	12.2	te		40338.42	825.776
2952	12.2	te		14230.834	568.482
2953	12.2	te		42854.907	929.391
2954	12.1	pf		199002.639	2186.4
2955	11.1	ba	Thornhaugh	119575.134	2120.925
2956	2.1	pe		44595.015	854.33
2957	12.1	pf		46019.512	993.265
2958	7.3	wr		18050.987	682.052
2959	12.1	pf		172778.641	2059.121
2960	12.1	pf		73523.107	1225.391
2961	12.1	pf		226611.983	2059.017

REC_NO PERIMETER	HLA_CODE	CODE_C	NAME	TEXT	AREA
2962	11.1	ba		13459.46	513.983
2963	1.4	if		30477.528	777.404
2964	12.1	pf		181846.797	1746.902
2965	12.1	pf		155072.45	1622.814
2966	12.2	te		78504.436	1321.973
2967	11.1	ba		9147.169	440.91
2968	12.2	te		62917.507	1028.406
2969	12.2	te		52890.443	1019.815
2970	12.1	pf		376784.78	2363.054
2971	10.2	me		84524.607	1619.992
2972	11.1	ba		32845.828	819.216
2973	1.4	if		23099.405	839.366
2974	12.1	pf		213601.738	2065.857
2975	12.1	pf		63634.061	1090.8
2976	12.1	pf		51036.116	941.876
2977	12.1	pf		82287.156	1477.279
2978	1.4	if		14965.74	623.39
2979	12.1	pf		80923.06	1694.205
2980	12.2	te		51734.376	1505.076
2981	12.1	pf		36351.275	1683.303
2982	11.1	ba		79953.259	1576.918

REC_NO PERIMETER	HLA_CODE CODE_C	NAME	TEXT	AREA
2983	7.3 wr		50206.688	1581.323
2984	11.1 ba		25796.055	776.359
2985	12.2 te		34448.19	733.937
2986	7.3 wr		6197.877	330.351
2987	12.2 te		5581.88	308.411
2988	12.3 pr		163007.371	2411.044
2989	12.2 te		26183.31	868.046
2990	12.2 te		73611.214	1284.849
2991	12.2 te		59925.079	987.265
2992	12.2 te		50109.361	912.873
2993	12.2 te		35868.992	785.706
2994	12.1 pf		179542.502	1846.166
2995	12.2 te		50278.035	1028.122
2996	11.1 ba		10931.01	526.036
2997	12.2 te		21973.07	718.046
2998	11.1 ba		6593.885	418.131
2999	12.3 pr		792018.358	4559.383
3000	12.1 pf		19176.967	559.384
3001	12.2 te		31556.88	772.742
3002	12.1 pf		127065.948	1461.82
3003	10.2 me		259546.064	2795.329

REC_NO PERIMETER	HLA_CODE	CODE_C	NAME	TEXT	AREA
3004	12.2	te		51058.247	1014.253
3005	2.2	le		69678.33	1122.021
3006	12.1	pf		77899.202	1149.445
3007	1.4	if		48501.501	922.394
3008	11.1	ba		8535.506	500.715
3009	12.2	te		24877.73	707.199
3010	12.2	te		54137.6	1013.758
3011	2.1	pe		37349.535	783.114
3012	12.2	te		65080.106	1043.76
3013	12.2	te		38807.684	847.447
3014	12.2	te		24131.401	718.462
3015	12.1	pf		80722.018	1264.216
3016	10.2	me		61845.049	1051.023
3017	11.1	ba		35010.907	1110.552
3018	12.1	pf		78268.142	1161.669
3019	12.2	te		56769.644	1134.727
3020	12.2	te		16486.062	569.143
3021	12.2	te		7677.194	433.646
3022	12.2	te		7164.019	431.525
3023	12.2	te		8188.758	443.629
3024	12.2	te		7265.227	430.743

REC_NO PERIMETER	HLA_CODE	CODE_C	NAME	TEXT	AREA
3025	12.2	te		3550.552	250.534
3026	12.2	te		2161.91	186.353
3027	12.2	te		3196.866	229.166
3028	12.2	te		3579.1	245.061
3029	11.1	ba		8066.28	475.476
3030	12.1	pf		343791.488	2932.849
3031	12.1	pf		70462.35	1248.504
3032	12.1	pf		227912.541	2144.668
3033	2.2	le		166135.107	2105.306
3034	12.3	pr		540473.272	3582.488
3035	2.2	le		129749.755	1610.18
3036	12.1	pf		113389.651	1873.05
3037	11.1	ba		57193.32	1294.086
3038	12.1	pf		212676.369	2716.046
3039	11.1	ba		4733.354	314.106
3040	12.3	pr		229175.125	2216.077
3041	10.2	me		126083.512	1699.614
3042	12.1	pf		171489.532	2059.963
3043	12.2	te		13792.013	668.687

Appendix A3: Results From The Maxey Study Area

REC_NO	CODE_	SOURCE_	CODE_R1	SOURCE_R1	NAME	AREA	PERIMETER
337	mr	L	mr	O		1237977.256	49752.669
848	te	L				37724.283	824.828
849	pf	L				36958.775	1255.87
850	pf	L				45002.523	1090.589
971	pf	L				112173.787	1554.556
972	pe	O				33058.21	776.228
973	if	O				4580.033	370.958
974	pr	L				105925.087	1324.31
975	pf	L	dr	O		113018.077	1625.545
976	pr	L	dr	O		159784.807	1952.945
977	pf	L	dr	O		67685.904	1144.152
978	pf	L	dr	O		124690.723	1837.605
979	te	L				88116.224	5124.152
2141	mr	L				305000.523	12658.783
2208	ba	L	ba	O	Etton	150644.801	2456.42
2214	if	O				28206.923	809.356
2215	pf	L	if	O		53881.967	1213.546
2216	if	O				34205.009	750.935
2217	pf	L				703887.41	4449.002

REC_NO	CODE_	SOURCE_	CODE_R1	SOURCE_R1	NAME	AREA	PERIMETER
2218	ba	L				47775.84	900.557
2219	te	L				58744.404	1314.484
2220	te	L				88816.57	1363.268
2221	te	L				53824.578	1053.5
2222	te	L				51554.572	1234.742
2224	pe	O				44054.565	1012.625
2225	pe	O				25063.285	692.045
2226	te	L				14888.389	508.295
2227	pe	O				26181.448	709.813
2228	pe	O				47343.312	1061.202
2229	pr	L				157174.141	2230.73
2230	pr	L				125841.496	1918.219
2231	pf	L				88389.397	1729.275
2232	ww	O				433609.047	16428.52
2233	pf	L	rf	O		127977.972	1479.397
2234	pe	O				71094.453	1077.827
2235	pe	O				75048.164	1134.311
2236	pf	L				69446.713	1202.151
2237	if	O				66660.64	1035.727
2238	te	L				38172.558	898.593
2239	te	L				20401.712	767.8

REC_NO	CODE_	SOURCE_	CODE_R1	SOURCE_R1	NAME	AREA	PERIMETER
2240	te	L				20360.113	968.262
2241	te	L				31764.448	1139.42
2242	ba	L	ba	O		6375.535	332.793
2243	pf	L				50503.088	1104.091
2244	pf	L				59954.14	1091.16
2245	if	O				19565.111	604.799
2246	if	O				61203.141	1075.282
2247	if	O				58229.083	1007.712
2248	pf	L				62212.529	1046.662
2249	pr	L				99538.35	1373.499
2250	pr	L				275095.444	2165.778
2251	pr	L				493047.662	3133.868
2252	pr	L				291341.621	2692.345
2253	pf	L				35303.455	960.789
2254	if	H				26251.884	716.365
2255	pf	L				24111.969	690.918
2256	pf	L				24002.435	664.081
2257	te	L				10999.054	478.56
2258	ba	L	ba	J		77475.112	1323.918
2259	pe	O				40706.806	824.559
2260	ba	L	ba	O	Northborough	813551.41	8329.885

REC_NO	CODE_	SOURCE_	CODE_R1	SOURCE_R1	NAME	AREA	PERIMETER
2261	pr	L				62675.872	1394.156
2262	te	L				20485.667	683.784
2263	pf	L	rf	O		28192.994	846.421
2264	pf	L				86755.666	1222.181
2265	pf	L				42754.303	856.05
2266	pe	O				32359.102	712.489
2267	pe	O				32047.554	718.748
2268	pe	O				36899.397	777.855
2269	pf	L				62617.227	1022.134
2270	ba	L				13537.971	634.426
2271	pf	L				113596.569	1869.67
2272	pe	O				30896.204	883.062
2273	pf	L				47454.124	1180.578
2274	pr	L				41530.776	930.697
2275	te	L				6676.629	342.43
2277	pr	L				203695.162	2446.948
2278	wr	L				11272.515	491.713
2279	pe	O				22092.121	634.012
2280	pf	L				186530.496	1889.199
2281	pe	O				18581.228	554.126
2282	pf	L				55876.852	1073.164

REC_NO	CODE_	SOURCE_	CODE_R1	SOURCE_R1	NAME	AREA	PERIMETER
2283	pf	L				115965.621	1700.02
2284	te	L				26906.31	645.194
2285	ba	L	ba	O		168665.526	2802.889
2286	ba	L	ba	J		28253.725	980.624
2287	pf	L	wp	O		57536.958	1315.162
2288	ba	L	ba	O		13703.562	521.666
2289	ba	L	ba	O		24949.455	778.464
2290	mr	O				146408.398	9825.69
2291	te	L				21666.894	653.785
2292	te	L				6334.354	361.519
2293	pf	L				123065.933	1503.096
2294	ba	L				13652.772	534.022
2295	pe	O				22959.472	617.953
2296	pr	L				267640.272	2222.273
2297	pf	L				119053.582	1704.185
2298	pf	L				111868.58	1390.113
2299	pf	L				75600.196	1116.426
2300	te	L				8924.058	442.553
2302	te	L				27295.982	681.439
2303	pe	O				23932.27	659.404
2304	pf	L	rf	O		400562.494	3004.155

REC_NO	CODE_	SOURCE_	CODE_R1	SOURCE_R1	NAME	AREA	PERIMETER
2305	ba	L				1216.199	157.398
2306	me	L				624393.741	3701.008
2307	wr	L				105063.622	1441.973
2308	wr	L				75673.433	1164.571
2309	pe	H				17819.863	559.021
2310	wr	L				399020.49	2957.618
2311	te	L				67077.998	1446.818
2312	te	L				104829.896	1425.381
2313	te	L				23357.344	689.016
2314	ba	L	ba	O		44623.894	1072.349
2315	te	L				80607.891	1295.13
2316	pf	L				201347.895	1842.398
2317	ba	L	ba	O	Maxey	546682.878	5364.178
2318	te	L				38418.179	1298.471
2319	te	L				10536.769	413.825
2320	te	L				6760.171	330.68
2321	te	L				10131.334	402.144
2322	te	L				6719.105	330.651
2323	te	L				3306.309	232.548
2324	te	L				4204.574	260.656
2325	pf	L				129341.275	1483.147

REC_NO	CODE_	SOURCE_	CODE_R1	SOURCE_R1	NAME	AREA	PERIMETER
2326	pe	O				26268.001	724.306
2327	pe	O				90473.694	1178.44
2328	te	L				14089.636	490.825
2329	te	L				18056.198	942.301
2330	ba	L	ba	O		10549.308	615.802
2331	pr	L				518175.137	3915.088
2332	wp	L				6182.082	472.112
2333	pf	L				129817.222	1578.784
2334	pr	L				335679.701	2864.245
2335	pf	L				280941.96	2905.046
2336	pf	L				116928.694	1772.241
2337	pf	L				72085.37	1140.944
2338	wr	L				226611.05	2710.856
2339	if	O				65630.523	1386.096
2340	ba	L				13915.212	477.753
2341	pf	L				24816.778	1079.633
2342	ba	L	ba	J		47223.271	1122.014
2343	pf	L				31855.628	1125.398
2344	te	L				23693.544	779.834
2345	if	O				100798.942	1342.104
2346	pe	O				46426.885	964.358

REC_NO	CODE_	SOURCE_	CODE_R1	SOURCE_R1	NAME	AREA	PERIMETER
2347	pe	O				70584.592	1251.611
2348	if	O				27754.61	1191.601
2349	ba	L	ba	O		193033.234	2141.722
2350	pf	L				271888.611	2123.597
2351	pf	L				133930.133	1707.05
2352	pe	O				84225.762	1203.011
2353	pf	L				320081.37	2360.208
2354	pe	O				45370.492	857.783
2355	pe	O				22413.126	837.468
2356	wr	L				72721.995	1232.608
2357	if	O				34003.285	1478.769
2358	te	L				22248.451	687.73
2359	te	L				44845.061	1508.611
2360	pf	L				244903.838	3069.424
2361	mr	L	mr	O		48608.006	2570.585
2362	wr	L				179122.904	2404.709