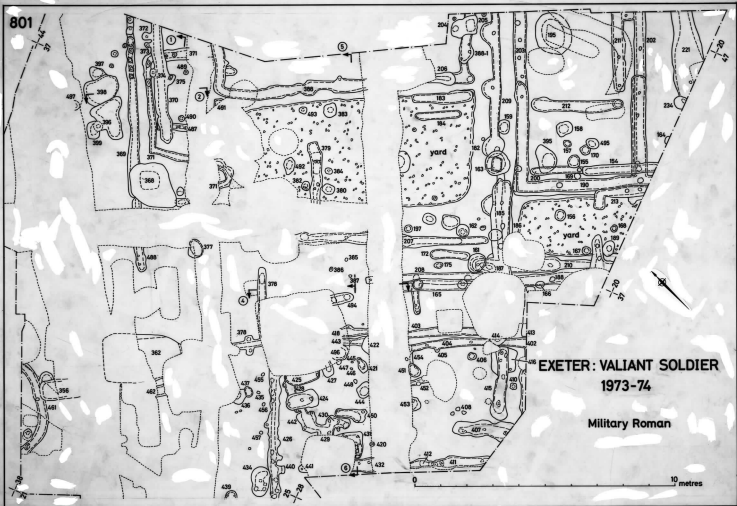


801

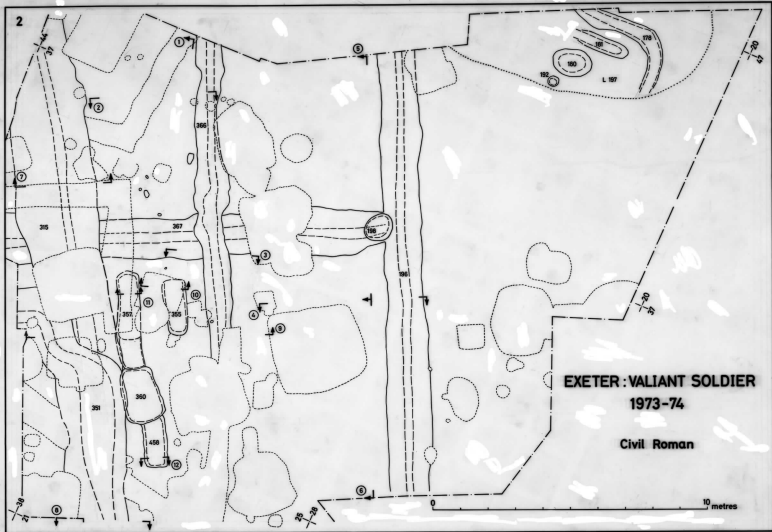


EXETER: VALIANT SOLDIER
1973-74

Military Roman

10 metres

0 5 10 20



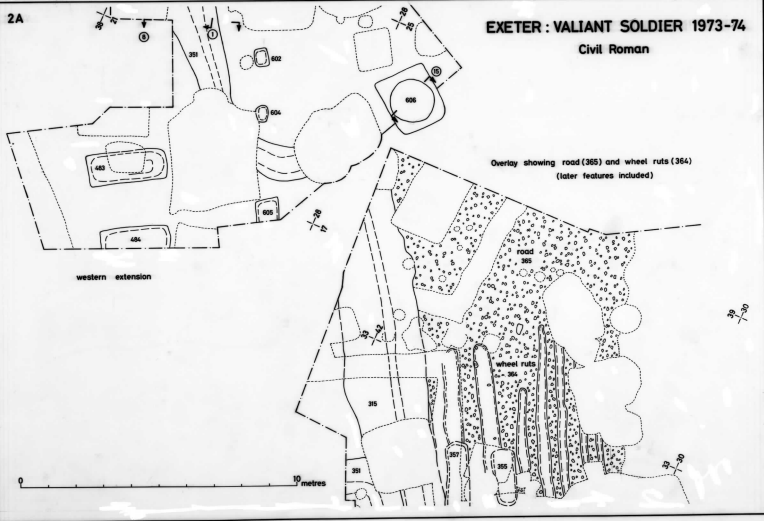
Reduced X 2 1/2 please

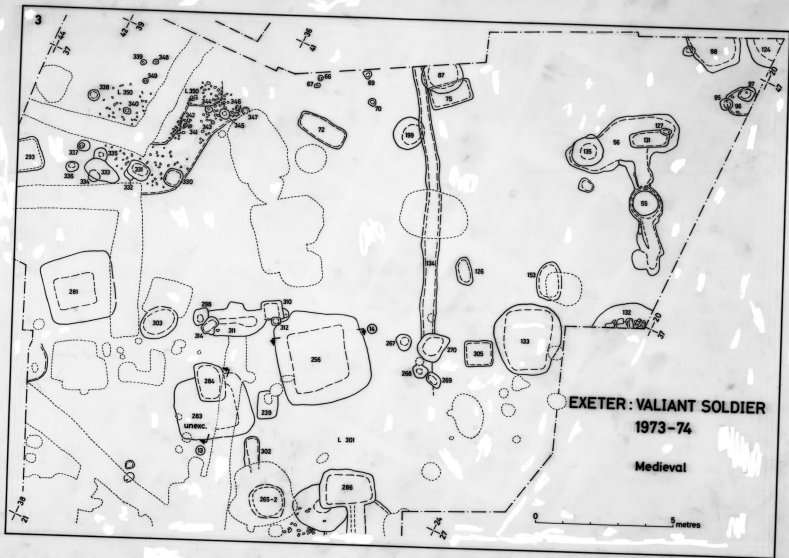
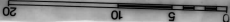
map final size 28cm x 19.2cm

2A

EXETER: VALIANT SOLDIER 1973-74

Civil Roman





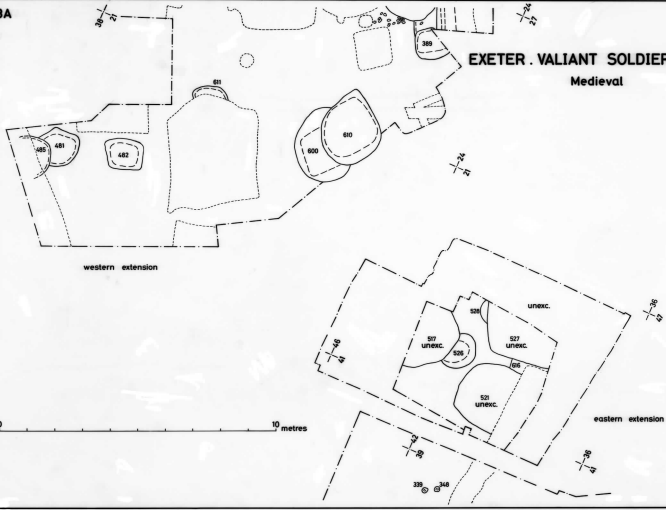
Reduce x 2 1/2 plus

Max field size 28cm x 19cm

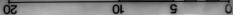


3A

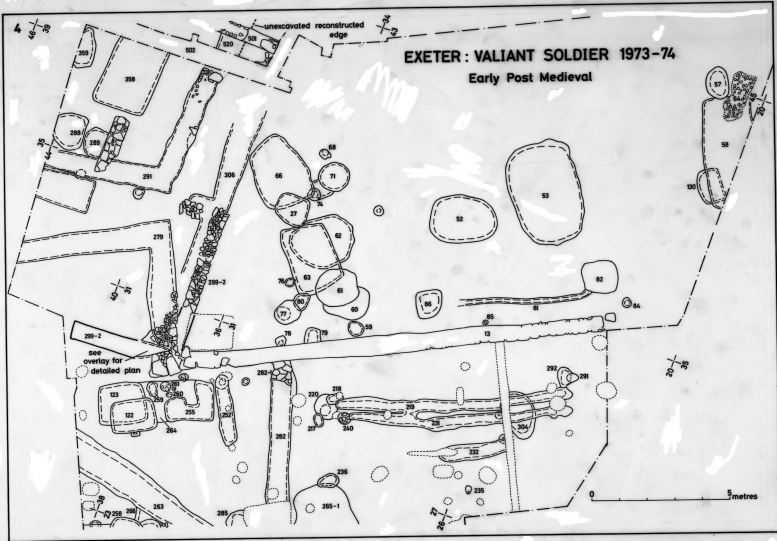
EXETER . VALIANT SOLDIER 1973-74
Medieval



*Revised 2/2
 main final size 28cm x 19.2cm*



EXETER: VALIANT SOLDIER 1973-74
Early Post Medieval



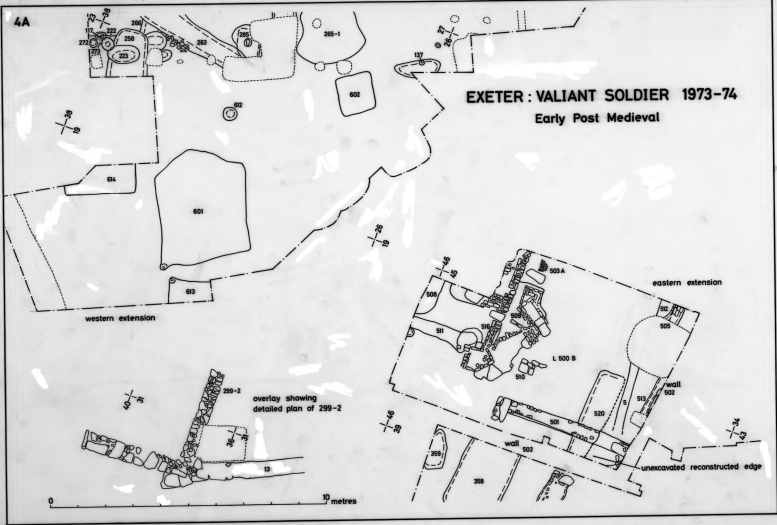
Reduce x 2 1/2

(from final site 22m x 11.2m)


4A

EXETER : VALIANT SOLDIER 1973-74

Early Post Medieval

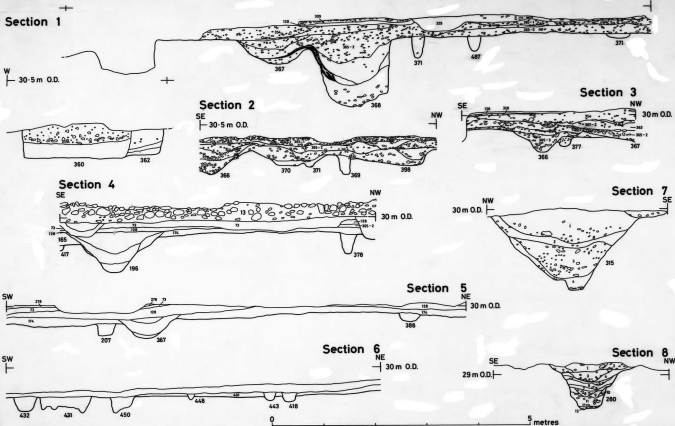


Redrawn at 2 1/2 times
(area final size 20cm x 14cm)




EXETER VALIANT SOLDIER 1973-74


803



(over sheet 250 26 and 11 300)




EXETER : VALIANT SOLDIER 1973-74

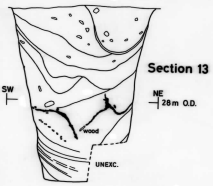
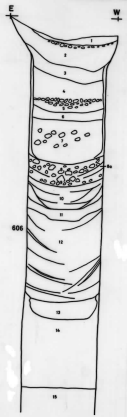


Section 9

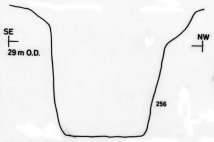
Sections through Roman post trenches



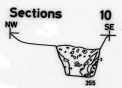
Section 15



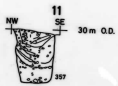
Section 13



Section 14



Sections 10



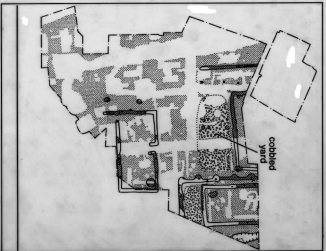
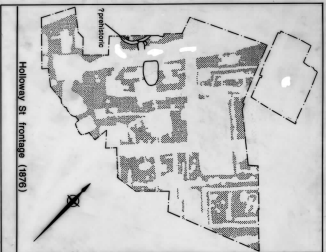
Section 11






Section 12

*Reduce = 2 1/2 times
from level 1/2 28m*

EXETER: VALIANT SOLDIER 1973-4
EARLY ROMAN FEATURES

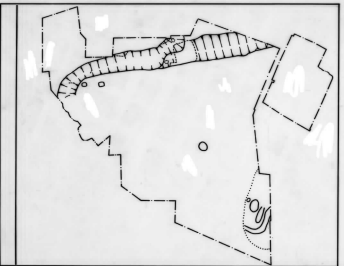
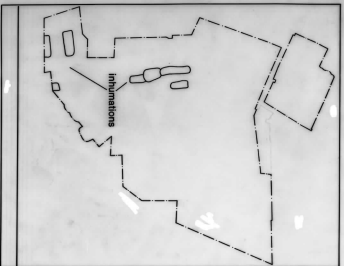
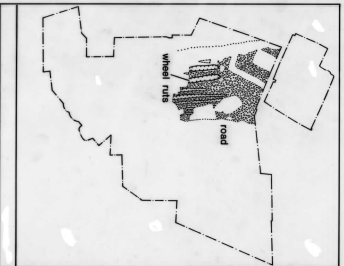
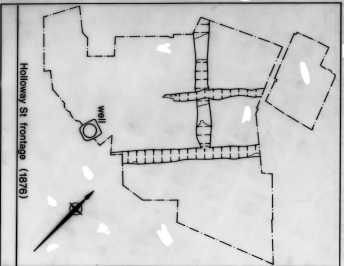


POST TRENCHES

	new		contemporary surface
	retained from previous phase		

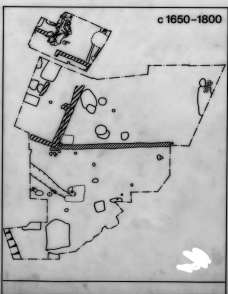
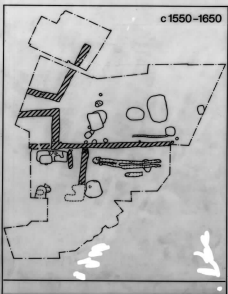
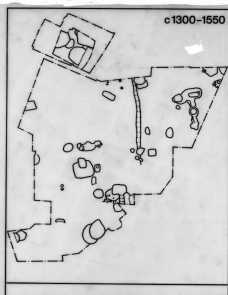
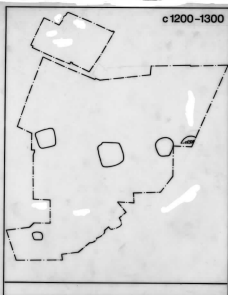
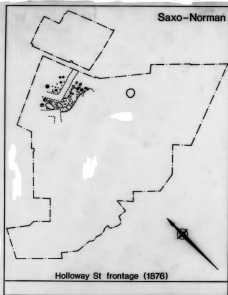


EXETER: VALIANT SOLDIER 1973-4
LATER ROMAN FEATURES





0 5 10 20

0 5 10 20 m



EXETER:
VALIANT SOLDIER
1973-4
MEDIEVAL AND LATER
FEATURES

WALLS

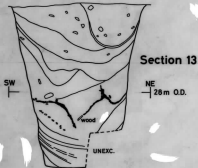

-  new
-  retained from previous phase




X 5

EXETER VALIANT SOLDIER 1973-74

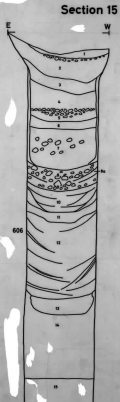
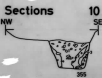
804



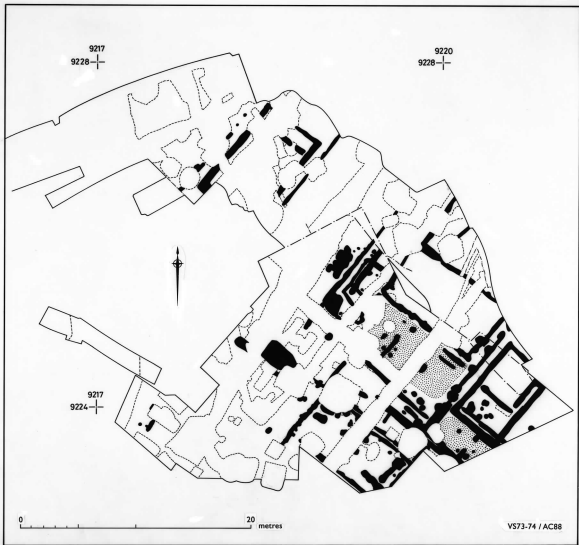
Profiles through Roman post trenches



Sections



0 5 metres



0
20
cm