An Archaeological Watching Brief At St Mary's Church, Thornton-le-Moors, Cheshire. (NGR SJ 4414 7453) Site Code 121

C. Ahmad, R. Philpott and M. Adams

Produced for Tim Ratcliffe Associates, Nantmawr, Oswestry.

April 2011

Field Archaeology Unit, National Museums Liverpool
Dock Traffic Office,
Albert Dock,
Liverpool
L3 4AX
Tel: 0151 478 4260
Fax: 0151 478 4040
Email:mark.adams@liverpoolmuseums.org.uk
© Trustees of the National Museums and Galleries on Merseyside

Non-Technical Summary

This report describes the results of an archaeological watching brief conducted during the replacement of small sections of internal floor and the excavation of a new drainage system in the churchyard at St Mary's Church, Thornton-le-Moors.

The church is believed to stand on the site of a Pre-Conquest church and is recorded in the Domesday Book of 1086. However, the earliest surviving sections date from the 14th century, with 16th and 17th century additions. It is a Grade I listed building.

The most likely buried archaeological deposits to be found on the site included human remains, buried gravestones, remains of coffins (such as iron nails and fragments of wood) and evidence of a medieval church, or earlier, with associated artefacts.

The only deposits found during the watching brief within the church related to 19th century floor levels.

The drainage trenches ran along the full length of the northern side of the church and partially along the eastern and southern sides. One shallower gully ran from the western side towards the western churchyard wall.

In general there was a higher quantity of disarticulated human bone recovered from the south side of the church than the north. The sides of two brick-lined vaults were uncovered along the northern stretch of excavation. The remains of a previously disturbed articulated burial were uncovered towards the north-east corner of the church. Further articulated human bone was encountered within the final stage of excavation heading westwards towards the eastern wall of the church. This burial, which lay partially within the trench section, was left *in-situ* as there was a sufficient gap for the new drain pipe to be laid alongside.

A number of fragments of coffin furniture were recovered including a complete coffin plate with full inscription, iron coffin handles and nails. The majority of other finds were of 19th/20th century in date and were not retained. The exceptions included medieval tile fragments, a 17th/18th century cooking pot sherd, a George III Irish farthing dated 1806 and a George V penny dated 1931.

.

Contents

1. Introduction 1
2. Archaeological and Historical Background 1
3. Watching Brief Methodology and Aims 2
4. Results and Conclusion 2
4.1 The Lady Chapel 2
4.2 Drainage Works in the Churchyard 3
4.2.1 Southern side 4
4.2.2 Western side 5
4.2.3 Northern side 5
4.2.4 Eastern Side 7
5. Conclusions 8
6. Bibliography 9
6. Figures 10
7. Plates 14
Appendix A: Summary Archive Listing 29
A:1 Context Register 29
A2: Photographic Register 29

An Archaeological Watching Brief at St Mary's Church, Thornton-le-Moors, Cheshire

1. Introduction

As part of a project to restore St Mary's Church, Thornton-le Moors, Cheshire, for the Churches Conservation Trust, National Museums Liverpool Field Archaeology Unit (NMLFAU) was commissioned by Tim Ratcliffe Associates of Nantmawr, Oswestry, to undertake a watching brief during groundworks for the project.

The church is located within the core of Thornton-le-Moors which lies south of Stanlow and east of Ellsmere Port at the southern end of the Wirral NGR SJ 4414 7453 (Fig. 1, Plate1).

The watching brief consisted of two elements. The first consisted of monitoring the removal of 200mm of make-up from underneath a concrete floor slab in the Lady or Elton Chapel at the south-eastern corner of the church. This element of the watching brief was undertaken by Robert Philpott on 15 January 2010.

The second element involved monitoring the excavation of trenches for the insertion of new drains which formed a near complete circuit around the church (Fig. 3). The depth of the trench ranged between 0.70m and 1.10m, c. 0.40m wide. This element of the watching brief was undertaken by Clare Ahmad and Mark Adams between 9 and 23 February 2011 for a total of 10 days.

2. Archaeological and Historical Background

Fragments of 10-11th century cross shaft found during drainage works north of the church (Bailey 2010), the original dedication to St. Helen (Ormerod 1882, 21) and mention of a church and priest in the Domesday Survey of 1086 suggest that there has been a church on this site since at least the Anglo-Saxon period.

The present church is built in sandstone with a slate roof, though the earliest sections date to the 14th century. The tower is in the south-west corner and is 14th century though partly rebuilt. The is a south porch, north east chancel, south east Elton chapel. There is a 14th century traceried 2-light window on the south wall of the tower and the 14th century nave has three similar windows on its south wall and two similar on the north wall. Other windows are 16th century and the porch is 17th century in front of C14th doorway. The three bay chancel has 2-light 16th century windows.

The churchyard contains gravemarkers dating to the 17th to 20th centuries, though most are 19th century and consist of table tombs, chest tombs, ledgers and headstones.

The church closed in 2002 and was vested in the Churches Conservation Trust in September 2009.

3. Watching Brief Methodology and Aims

The project consisted of the monitoring by an archaeologist of reductions in floor level in the Lady Chapel, set in the south-eastern corner of the church, and the excavation of new drains round the exterior. The aim was record possible early medieval and later deposits, burials and disarticulated human bone as well as any associated finds such as coffin furniture.

The concrete floor slab in the Lady Chapel had been removed a few days prior to monitoring, leaving the undisturbed make-up immediately below the slab.

In the churchyard the project consisted of monitoring the excavation by hand of a *c.*0.40 m wide drain pipe trench at a varying depth of between 0.70 m to 1.20m. The drainage trenches ran partially along the southern side of the church, adjacent to the front porch heading westwards to the boundary wall. One shorter trench ran from the west church wall westwards towards the boundary wall. On the northern side the drainage trench ran alongside the full length of the church wall, from the boundary wall, before turning at the north-east corner to head almost two thirds along the eastern wall (Fig. 3). In general the trenches followed existing runs of Victorian ceramic drain pipes (most of which were removed) in an attempt to keep disturbance to a minimum.

The aims of the watching brief were to provide information on the presence/absence, location and characteristics of archaeological remains at the site. All artefacts (including disarticulated human skeletal remains) were recovered and recorded. Disarticulated human skeletal remains were reinterred in the trench after they had been washed and photographed on site. The spoilheaps were scanned for finds by hand and with a metal detector.

All coffin furniture recovered will be reburied at the site after analysis. All finds 19th century or later in date were noted then discarded on site. The trenches were usually backfilled the same or next day before commencing on the next stretch.

The site records and recovered artefacts have been analysed in order to produce the report on the archaeology of the site which will enable production of an ordered archive to be placed in a suitable local repository.

All archaeological fieldwork was undertaken by R. Philpott, C. Ahmad and M. Adams.

4. Results and Conclusion

4.1 The Lady Chapel

N.B. Separate sequences of context numbers were used inside the church and in the churchyard.

A summary of the results is presented here; a full account is given in Philpott (2010).

The concrete slab which was removed before the watching brief commenced covered an area of 4.85 m north-south by 3.0 m east-west in the central area of the Lady Chapel,

extending from the south wall of the chapel to the base of the wooden screen under the arcade which divides the chancel from the Lady Chapel (Fig. 2). To the east is an area of stone-flagged floor, while to the west is a north-south aligned narrow ceramic tiled area.

Initially four small test-pits were dug through the two upper make-up layers to ascertain their depth. The pits indicated that these two relatively modern deposits had been deposited on a very distinctive compact reddish-brown layer with a well defined surface, at 200-240mm. As this coincided with the required depth for the work, the material was removed by hand-digging by sub-contractors working for Lloyd and Smith of Oldham, under archaeological supervision down to the upper surface of layer 4, with careful monitoring for finds.

The earliest feature encountered was the base for the pillar of the 14th-century arcade between the chapel and chancel, demonstrating that the foundation was mortared red sandstone rubble.

The next phase was marked by the stones within a brick wall on the western edge of the deposit, which formed a vertical edge to the area excavated; one of the stone settings may have been the end of a wall foundation but this was not proven. Against the wall was a compact deposit of crushed sandstone with much mortar and broken fragments of glass and a few disarticulated human bones, and also some sandstone fragments. This represented a deposit of material, incorporating rubble and demolition material, as well as a few small bones probably from disturbed burials, laid inside the chapel to create a level surface below a former suspended timber floor.

Three rows of four stone pads, all consisting of flat and level reused stone flags (York Stone), were laid across the area within the crushed sandstone (Plate 2). Their position and character indicated that these supported timber joists for a floor, now removed. On top of the crushed sandstone deposit, along its eastern edge only, was a wedge in section of similar material, but containing more lumps of sandstone and a higher proportion of mortar, which then ran under the paving flags which still form the floor in the eastern end of the chapel.

Other than the pillar base all deposits were 19th century or later in date.

4.2 Drainage Works in the Churchyard

N.B. Separate sequences of context numbers were used inside the church and in the churchyard.

It was anticipated that most deposits around the church exterior would consist of a thin layer of top soil over a thicker deposit of ‘grave soil’ resulting from continual grave digging over a period of c. 1000 years. Consequently context numbers were assigned to pipe runs or trenches, in order that disarticulated human remains (charnel) and bulk finds could be located. Significant features and deposits such as vaults or *in situ* burials were assigned their own unique context numbers and recorded conventionally.

All finds were from deposits below top soil unless stated otherwise.

The trench was *c.* 0.40m wide unless otherwise stated.

4.2.1 Southern side

Context 1 ran from the western churchyard boundary wall heading eastwards under the main path, towards the first inspection chamber situated at the south-east corner of the main porch. This run also included an adjoining down-spout gully connected to the main pipe run leading off from the south-west corner of the porch exterior.

This section of the trench was c.0.65 – 0.80m in depth with an upper layer of black topsoil c.0.20m deep (Plate 3). Below topsoil was a deposit of soft, mid-brown reddish brown sandy silt with frequent grey slate roof tile, rounded sandstone pebbles and mortar flecking. No articulated remains were present in this section of trench and very little coffin furniture although *c*. 75 fragments of disarticulated human bone were recovered. These were generally fragments of long bones, pelvic girdle, cranium (including one 60% complete adult cranium with the upper jaw missing and a juvenile jaw. Most were in a very fragmented condition, though the remains of at least 5 individuals were present. The artefactual finds consisted of Victorian roofing slate, encaustic floor tile, black-glazed tile, ceramic drain pipe (all discarded on site) and one copper alloy headed nail, presumably coffin furniture and a decorative cruciform coffin fitting (Plate 4).

Context 2 ran north-east for approximately 3 m from the man-hole adjacent to the south-east corner of the porch. The presence of a large root and foundations for the south-east corner of the porch (context 3) made excavation difficult. The trench also had to run under two table tombs next to the eastern porch wall. It proved unnecessary to remove any of the sandstone foundation blocks and instead work continued to the side of them so that the trench ran diagonally heading north-easterly below the two tombs (Plate 5).

Context 2 was identical in texture, consistency and colour to context 1 with similar inclusions and was excavated to a depth of *c.* 0.95 – 1.10 m. A short down-spout gully branched from the eastern porch wall joining to context 2 to a depth of 0.45 – 0.50m, running east – west.

Approximately 140 fragments of disarticulated bone were recovered from context 2 (Plate 6). These were in a very fragmentary condition but included cranial, mandible, pelvic girdle, clavicle, long bones, rib, toe and finger fragments. The remains were representative of at least four adult individuals. Other finds included an iron wall fitting possibly for guttering, glass bottle fragments, a 18th century slipware body sherd and iron coffin handle.

Context 4 continued from context 2 and ran east – west along the southern side of the church towards the side door and path, following the line of the original Victorian ceramic drain pipe. This stretch terminated after *c.*11 metres. Two shorter and shallower (*c.*0.20 deep) down-spout gullies branched northwards from the main pipe run against the southern church wall.

Context 4 consisted of topsoil, which was slightly deeper along this southern side at a depth of 0.25 – 0.30 m, over a soft mid-reddish brown sandy silt layer with moderate to frequent flecks of mortar, roof slate and sandstone fragments, 0.75 – 0.80 m deep (Plate 7).

Context 4 produced *c.* 150 fragments of disarticulated human bone (Plate 8), all in a very fragmentary condition making a meaningful estimate of the minimum number of individuals impossible. No articulated burials were observed. Other finds included coffin handles and nails, indeterminate iron lumps, clay tobacco pipe stem fragment, 19th/20th century china sherds and a 17th/18th century dark-glazed body sherd with handle from a cooking pot. A George III Irish farthing dated 1806 was also recovered from context 4 (Plate 9).

A shield shaped copper alloy coffin plate was recovered from context 4 *c.*2.70m from east end of trench at a depth of 0.85 m. This was dry brushed during post-excavation where the inscription confirmed the object as a coffin plate and read as: 'Jane Morgan Died 28th June 1831 Aged 78 Yrs' (Plate 10). No associated coffin fragments or articulated bone were recovered nearby to the coffin plate.

4.2.2 Western side

This trench ran from the western side of the tower to an outfall in the western churchyard wall (Fig. 3, Plate 11). The eastern side of the trench lay against the middle buttress exposing two courses of sandstone block foundation (Plate 12).

Context 5 (Fig. 3) consisted of topsoil which ranged from 0.15 – 0.30 deep as the trench sloped westwards towards the churchyard wall over a soft, light-mid brown sandy silt frequently flecked with mortar fragments which varied in depth from 0.26 m at the east end to 0.11 m at the west. A thin copper pipe (part of the lightening conductor) was noted running north-south across the gully. No human bone was discovered in this area. Fragments of roof slate, sandstone pebbles, window glass fragments, iron fittings and guttering were noted within the spoil but not retained.

4.2.3 Northern side

Context 6 ran from the western churchyard wall, running parallel and just north of context 5, and continued for approximately 7 m along the northern side of the church (Fig. 3, Plate 13). The trench reached an overall depth of 1 m including topsoil 0.20 m deep (Plate 14). As on the southern side of the church, the trench followed the line of the original ceramic drain pipe which was subsequently removed and the trench then excavated a further 0.20 m deep. Context 6 was similar to the deposits recorded on south of the church consisting of a layer soft, mid-reddish brown sandy silt with frequent fragments of roof slate, mortar flecks, rounded sandstone pebbles and occasional to moderate larger sandstone fragments (230 mm). Between 6 – 7 m from the boundary wall was a concentration of *c.* 20 handmade bricks, mostly complete (240 x 110 x 70mm) and loose within Context 6. It is not clear if these relate to an adjacent structure or were merely deposited within the grave soil.

The density of human bone was much less in this area than that observed on the southern side of the church and only 15 disarticulated human bone fragments (including juvenile bone) (Plate 15) were found within context 6. Other finds included one dark-glazed body sherd, two glass bottle fragments, iron nails and a large iron bolt.

Context 7 continued eastwards along the northern side of the church where the build-up of soil meant the ground sloped at roughly 30º – 40º towards the church wall and buttresses making the ground level lower against the church than within the churchyard

(Fig. 3, Plate 16). The soil became noticeably more disturbed although similar in make-up to context 6. There was a significant increase in modern finds including glass jars, 19th/20th century stoneware, unglazed flowerpot and china sherds, plastic wrappers and a 'Dr Pepper' bottle lid. Eighteen fragments of disarticulated human bone were also recovered from context 7 as wall as a George V penny dated 1931.

At around 10 m east from the boundary wall, and adjacent to the first buttress at the north-west corner of the church, the side of an arched brick vault, context 8, was partially exposed (Fig. 3, Plate 17). The vault was presumed to be associated with the 19th century chest tomb directly above which commemorates members of the 'Hodgkinson' family (Plate 18). The inscription was barely legible but at least three individuals' names could be identified and one date of 1835. The concentration of loose bricks found earlier within context 6 may have come from this tomb as some appeared to be missing at the south-west corner.

The chest tomb stood over a sandstone plinth which in turn lay over the vaulted roof of the tomb of which five courses of brick were visible, *c.* 0.43 m deep. The side of the vault was vertical and six courses of brick were visible to a depth of 0.49 m by 2.15 m wide. The bricks had been bonded with a creamy white lime mortar.

The original gully for the ceramic drain pipe continued flush against the vault wall, having previously 'dog-legged' slightly around the chest tomb, therefore the new trench was continued along this line to avoid disturbing the vault wall. A short, 0.80 m long, north-south down-spout gully was also dug at this point adjacent to the first buttress, branching from the main pipe trench (Fig. 3).

The trench continued past the second buttress, the foundations to the buttresswere partially uncovered and were *c.*0.33 m deepb and appeared to overlie context 7 which was *c.*0.45m deep at this point.

A new context number (10) was assigned to the trench run east of the second buttress as a concrete capping over the original ceramic drain pipe was noted below topsoil (Fig. 3). Below this context 10 was less disturbed than context 7; there were fewer finds and disarticulated bone fragments. In general the consistency, texture and colour were identical to the deposits in other sections, though increased root action was noted around the third buttress.

Another brick vault, context 9, was exposed *c.* 0.20 m eastwards from the second buttress (Fig. 3, Plates 19 & 20). There was no gravemarker present at ground level. Only the side was exposed, but the curve of the vaulted roof could be seen and the apex of the vault could be projected at c. 0.2 m below present ground level. The overall depth of the trench at this stage was between 1.15 – 1.20m.

Excavation continued eastwards along the northern side of the church following the ceramic drain and concrete capping and through context 10 up to the fourth buttress. The trench had to be 'dog-legged' slightly northwards around the sandstone block foundations of the fourth buttress. Around eight sandstone blocks had to be removed in order for pipe run to continue. The undressed blocks varied in size between *c.* 0.67 x 0.27 x 0.20 m to 0.39 x 0.25 x 0.25 m.

An *in situ* inhumation, possibly partly disturbed by the earlier drain run (context 11, Fig. 3), were encountered at a depth of 1.07m and 1.15m east of the fourth buttress and appeared to lie within context 10 (Plate 21). The remains consisted of an adult skull (*c.* 90% complete) ribs, vertebrae and finger bones. Iron fragments and part of an iron handle were found adjacent to the bones, presumably associated coffin furniture, though no wood survived. It is possible that the burial had previously been disturbed as the skull base was observed lying over the lower jaw bone, the upper jaw bone was not present and not all bones such as long bones were accounted for, though these were possibly within the trench section. The bone fragments also included what appeared to be disarticulated juvenile cranial fragments.

Small sections of this burial were lifted as the trench could not be brought any closer to the northern church wall. After the bones were washed and photographed (Plate 22) they were re-buried in the same location within the pipe trench.

Excavation continued through context 10 towards the north-east corner of the church through deposits similar in character to those excavated elsewhere. Approximately 40 fragments of disarticulated human bone (possibly from a single individual) were recovered from around this area.

The pipe trench avoided the foundation blocks to the fifth buttress which were left *in situ*. The trench reached a depth of 0.95 m at this stage and a further down-pipe gully from the northern wall was dug out alongside the buttress connecting to the main trench.

An inspection chamber was excavated at the north-east corner where around five sandstone foundation blocks to the corner buttress had to be removed in order for the inspection chamber to fit. A number of cranial and other disarticulated fragments (c. 30 in total) were recovered from around the north-east corner. This area was rapidly backfilled due to the unstable nature of the trench sides which had begun to collapse (Plate 23). The trench required shoring due to a void in the section which was a probable burial related to the chest tomb above, where human remains had been observed in the section.

4.2.4 Eastern Side

Context 12 (Fig. 3) was identical in profile to context 10 and continued from the inspection chamber at the north-east corner, following the original ceramic drain pipe and concrete capping, running alongside the eastern church wall. The ground level continued to slope steeply towards the eastern wall of the church.

Approximately 40 fragments of disarticulated human bone were recovered from context 12 including cranial fragments of at least three individuals. However, these were in a very fragmentary condition.

At *c.* 6 m south from the north-east corner a near complete skull was found at a depth of 0.65 m directly below the concrete slab and ceramic drain pipe. The skull faced north with the lower jaw presumed to be still *in situ* within the trench section. The surrounding area was cleaned whereupon another large cranial fragment was observed just beyond the initial skull facing down (Plates 24 and 25). Both skulls were found in context 12 and were assumed to be disarticulated as there was no further evidence of *in situ* remains. Upon excavation it was discovered that the first skull's lower jaw bone was missing

(Plate 26) and the second had an almost complete skull cap though no mandibles were recovered.

The pipe trench ran southwards two thirds along the eastern side of the church for *c.* 8 m in length, before turning 90º at the mid-buttress heading westwards *c.*2.18 m to connect to the down-spout on the east wall. This section of the trench was assigned context 13, a layer similar to context 12 but with a higher content of mortar flecking and roof slate. This section also produced several fragments of medieval/early post medieval floor and roof tile (Plate 27).

Immediately after the trench turned westwards to east wall a crushed adult skull was identified at a depth of 0.60 m at the base of context 13 (Plate 28). Initial cleaning of the immediate area indicated that the skull was part of an articulated burial (context 14). The skull was face-down with attached vertebrae extending for c. 0.4 m into the eastern section (Plate 29). Other bone fragments were visible heading south-east into the trench section base. The degraded remains of *in situ* iron coffin furniture and corroded staining were also identified adjacent to the skull and vertebrae. It was decided not to disturb the remains as there was enough room for the pipe to fit alongside immediately to the north therefore only photographed *in situ*. Heavy rain on the last day caused a partial collapse to the trench section over the burial context 14 and consequently no further recording could take place. An 18th century chest tomb lay almost directly above the burial but it was not clear if the remains were associated (Plate 30).

5. Conclusions

All of the deposits encountered within the church were 19th century or later in date, resulting from 19th or early 20th century changes to the floor level.

Within the churchyard most of the excavated deposits consisted of a thin layer of top soil over a layer soft, mid-reddish brown sandy silt with a total depth below the present ground surface of at least 0.7 to 1.2 m. Natural, i.e. geological, deposits were not encountered at any point. All of the deposits encountered contained significant quantities of 18th and 19th century building material, ceramics and occasional items such as coins. Other than the post-medieval finds, several fragments of medieval or early post medieval floor and roof tile were also found though these all appeared to have been redeposited in later contexts.

Large quantities of disarticulated human remains, mainly cranium fragments and long bones, were also present, though there was a noticeably greater density along the southern side of the church, presumably reflecting it's greater popularity as a burial location. All of this material represents disturbed burials (charnel) from grave digging in the later 19th century.

Two articulated burials were encountered at depths of c. 1.2 and 0.60 m. The associated finds suggest that they date to the 19th century. In addition two brick vaults were encountered on the northern side of the church, one marked by a chest tomb, the other unmarked.

6. Bibliography

Bailey R.N. 2010 *Corpus of Anglo-Saxon Stone Sculpture. Volume IX. Cheshire and Lancashire.* The British Academy.

Brickley M. & McKinley J. I. 2004 *Guidelines to the Standards for Recording Human Remains IFA Paper No. 7.* Institute for Archaeologists

Furness R.R. 1978 *Soils of Cheshire.* Soil Survey Bulletin No. 6. Harpenden.

Mays S. 2005 *Guidance for best practice for treatment of human remains excavated from Christian burial grounds in England.* English Heritage & Church of England

Mytum H. 2000 *Recording and Analysing Graveyards*. CBA Practical Handbook in Archaeology 15. York

Ormerod G. 1882 History of the County Palatine and County of Chester (Helsby Edition).

Philpott R.A. 2010 *An Archaeological Watching Brief at St Mary's Church, Thornton-le-Moors, Cheshire.* Unpublished report National Museums Liverpool Field Archaeology Unit.

Williams J., Sidell J. & Panter I. 2007 *Piling and Archaeology: An English Heritage Guidance Note.* English Heritage

6. Figures

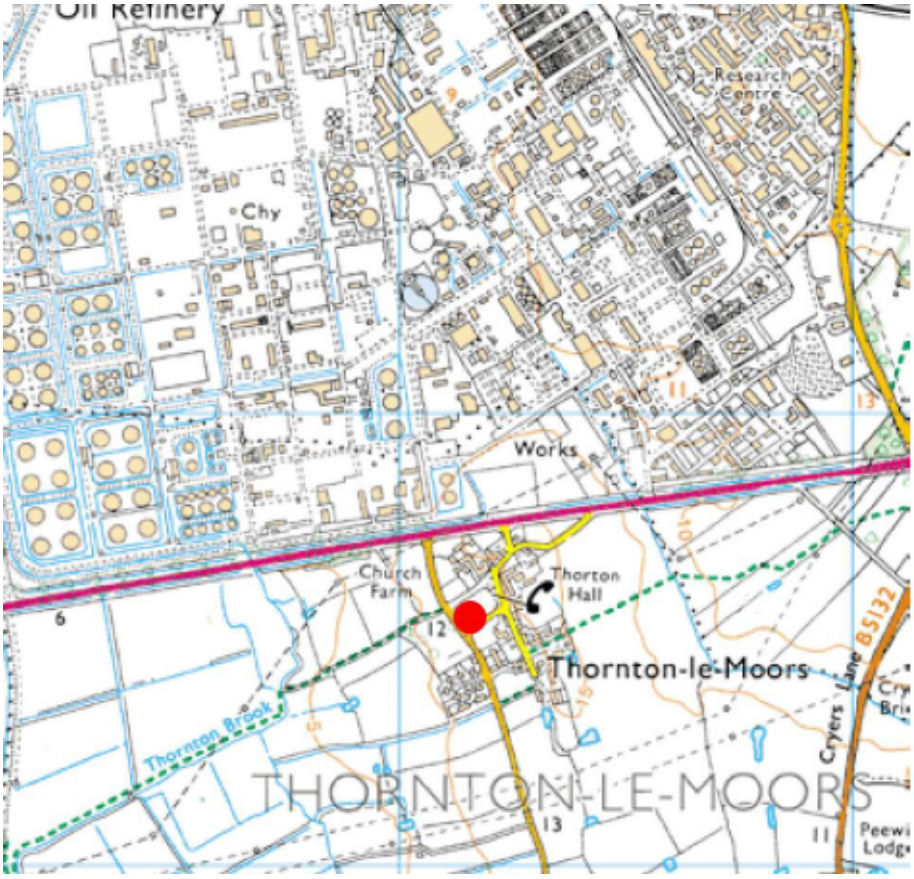

Fig. 1. Site location.

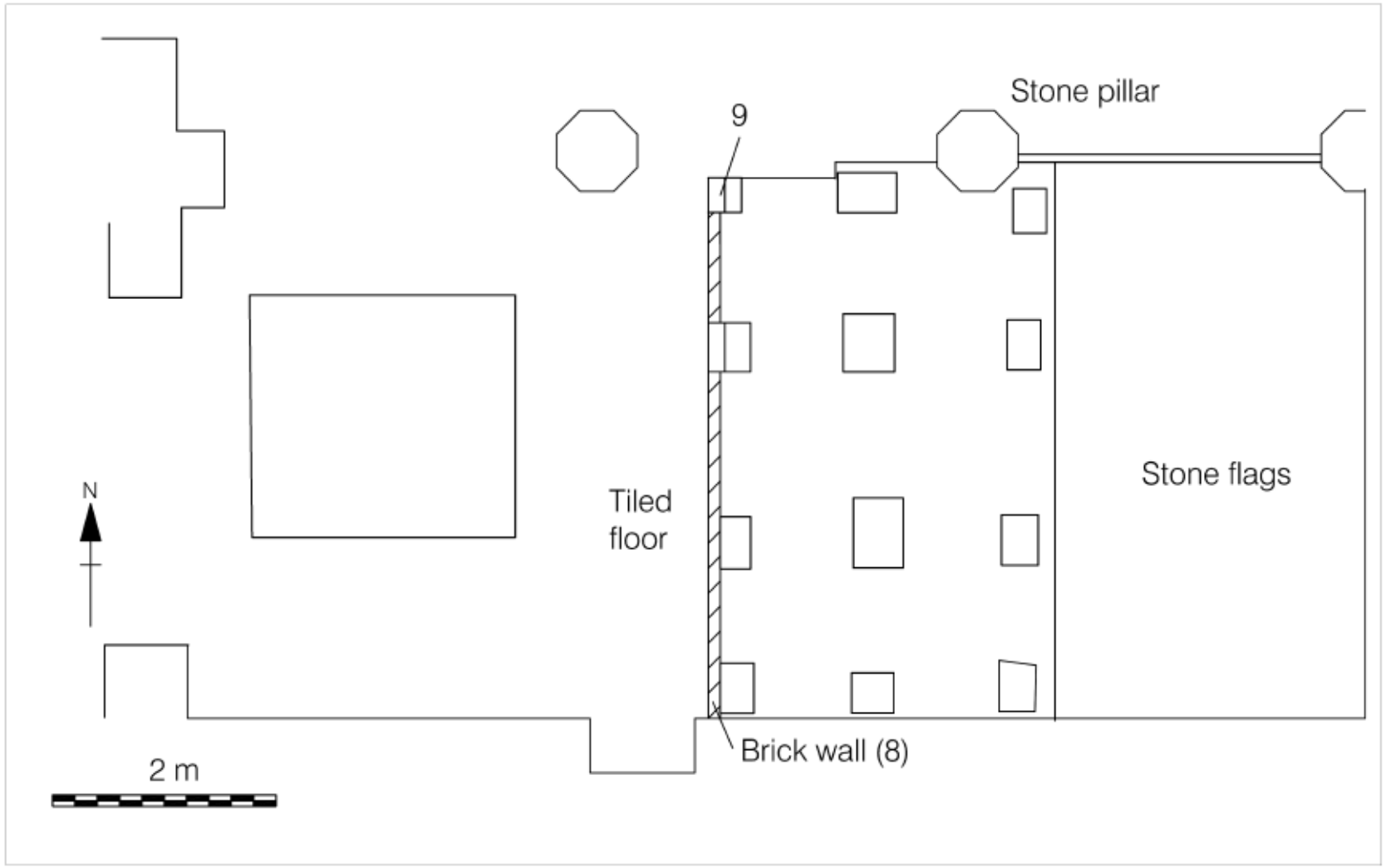

Fig. 2: Schematic measured plan of Elton/Lady Chapel showing area of floor exposed with position of padstones (7)

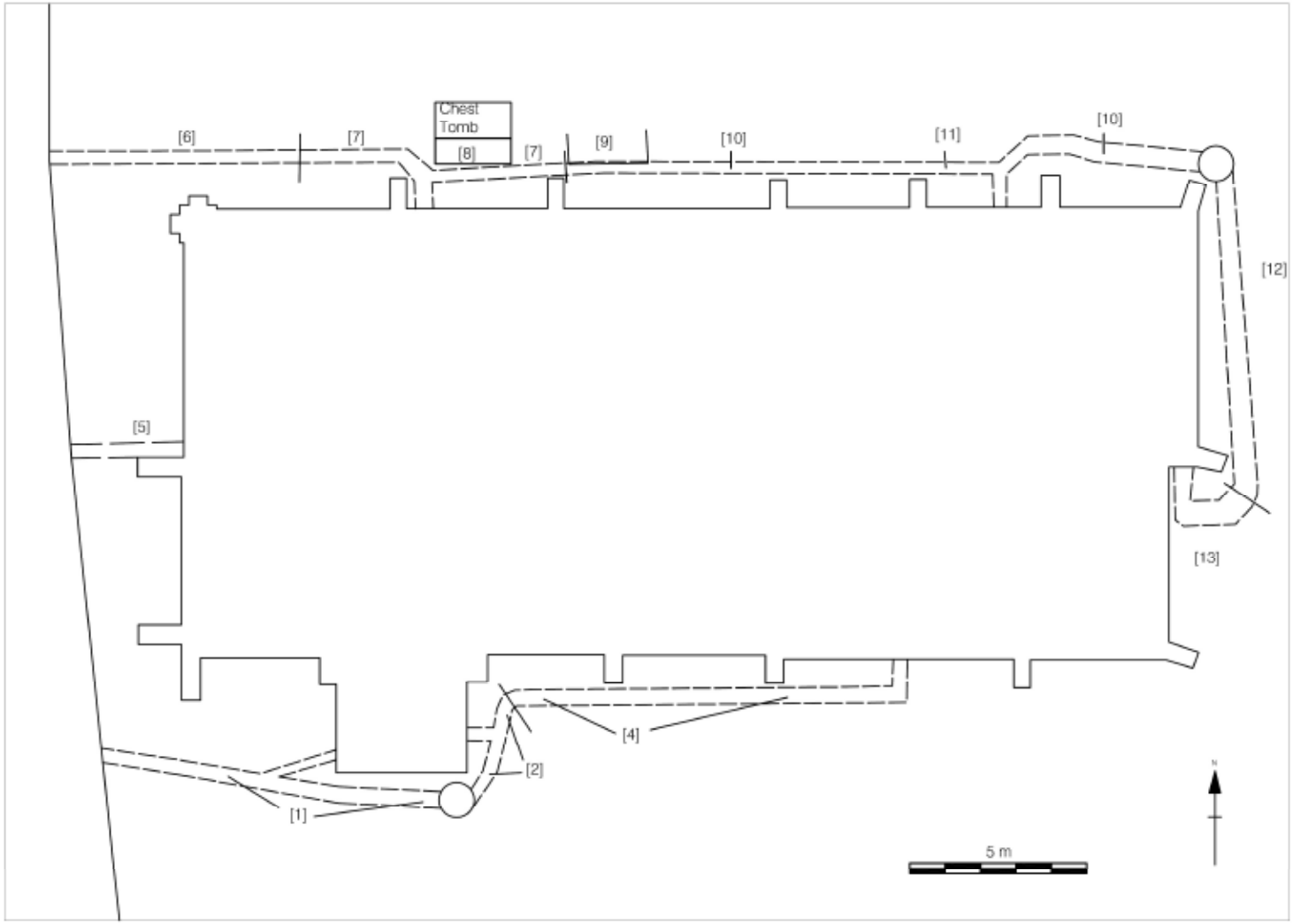

Fig. 3. Sketch plan of church showing position of new drainage system.

7. Plates

Plate 1. St Mary's Church, Thornton-le-Moors. View from south-east.

Plate 2. Area after removal of black material 2, revealing rows of stones set in 4, and brick wall 8 on western side; from NE

Plate 3. Context 1 looking towards western churchyard wall. View from north-east.

Plate 4. Coffin furniture and pottery sherd from context 1.

Plate 5. Sandstone foundation blocks to south-east corner of porch showing adjacent pipe trench and tomb slab above. View from south-west.

Plate 6. Selection of disarticulated human bone from context 2.

Plate 7. Trench profile showing context 4. View from north-east.

Plate 8. Selection of disarticulated human bone from context 4.

Plate 9. George III Irish farthing, 1806, recovered from context 4.

Plate 10. 19th century coffin plate recovered from context 4.

Plate 11. Pipe gully heading westwards from church towards boundary wall. View from west.

Plate 12. Sandstone foundation blocks to west wall buttress. View from north.

Plate 13. Context 6, pipe trench from western boundary wall heading eastwards. View from east.

Plate 14. Trench profile showing context 6. View from south.

Plate 15. Disarticulated human bone from context 6.

Plate 16. Showing slope of ground level towards north wall of church. View from north-west.

Plate 17. Partially exposed brick vault (context 8) below chest tomb. View from south-east.

Plate 18. 19th century 'Hodgkinson' family chest tomb associated with underlying brick vault (context 8). View from north.

Plate 19. Location of second brick vault (context 9) observed in trench section. View from west.

Plate 20. Second brick vault (context 9) observed in trench section. View from south-east.

Plate 21. Previously disturbed remains of a burial (context 11). View from east.

Plate 22. Washed bone and coffin furniture from burial (context 11).

Plate 23. North-east corner showing shored trench section due to void below chest tomb, location of a presumed burial. View from east.

Plate 24. Location of two disarticulated adult skulls within context 12 along adjacent to east wall. View from north.

Plate 25. Detail of plate 24 showing ceramic pipe and concrete slab directly above skull fragments. View from north.

Plate 26. Near complete adult skull from plate 25.

Plate 27. Medieval and Early Post Medieval tile fragments and rim sherd from context 13.

Plate 28. Articulated burial at the base of context 13 within final pipe trench. View from east.

Plate 29. Detail of plate 28 showing skull with attached vertebrae and adjacent *in situ* iron coffin furniture fragments. Plan view.

Plate 30. Trench profile showing context 13 and an 18th century chest tomb above with articulated remains at base of trench. View from north.

Appendix A: Summary Archive Listing

A:1 Context Register

121 Thornton-le-Moors Context Register				
Context	**Site**	**Description**	**Rec By**	**Date**
1	121	Drain-pipe run from boundary wall to first man-hole adjacent to south-east corner of front porch, southern side of church	MA	09/02/2011
2	121	Drain-pipe run from man-hole heading north-eastwards by eastern wall of porch, including short E-W down-pipe gully, southern side of church	CA	10/02/2011
3	121	Underlying foundation blocks at south-east corner of front porch	CA	10/02/2011
4	121	Drain-pipe run heading eastwards towards church door at southern side of church	CA	11/02/2011
5	121	Short east-west drain pipe gully from west church wall down-pipe heading to western boundary wall	CA	15/02/2011
6	121	Drain-pipe run heading eastwards towards from western boundary wall along north-west corner of church	CA	16/02/2011
7	121	Continuation of drain-pipe run heading eastwards along northern side of church, more disturbed than context 6	CA	17/02/2011
8	121	Brick-lined vaulted tomb	CA	17/02/2011
9	121	Brick-lined vaulted tomb	CA	18/02/2011
10	121	Drain-pipe run heading eastwards along northern side of church, continuing from context 7	CA	18/02/2011
11	121	Burial between 4th and 5th buttress on northern side of church	CA	21/02/2011
12	121	Drain-pipe run along eastern side of church wall	CA	22/02/2011
13	121	Short east-west drain-pipe running past mid-buttress towards down-pipe on eastern church wall, similar to [12] but with higher content of mortar fragments and more disturbed	CA	23/02/2011
14	121	Burial within [13], adjacent to mid-buttress on eastren church wall		

A2: Photographic Register

121 Thornton-le-Moors Photographic database								
CAT	**FILM**	**SITE**	**CTXT**	**DESCRIPTION**	**DIR**	**NOTES**	**TAKEN BY**	**DATE**
1	DIGITAL	121	1	Top of layer [1]	E		RAP	15/01/2010
2	DIGITAL	121	1	Top of layer [1]	NE		RAP	15/01/2010

121 Thornton-le-Moors Photographic database								
CAT	FILM	SITE	CTXT	DESCRIPTION	DIR	NOTES	TAKEN BY	DATE
3	DIGITAL	121	1	Top of layer [1]	NE		RAP	15/01/2010
4	DIGITAL	121	1	Top of layer [1]	W		RAP	15/01/2010
5	DIGITAL	121	1	Top of layer [1]	SW		RAP	15/01/2010
6	DIGITAL	121	1	Top of layer [1]	SW		RAP	15/01/2010
7	DIGITAL	121	1	Top of layer [1]	W		RAP	15/01/2010
8	DIGITAL	121	1	Top of layer [1]	SE		RAP	15/01/2010
9	DIGITAL	121	1	Top of layer [1]	SE		RAP	15/01/2010
10	DIGITAL	121	1	Top of layer [1]	E		RAP	15/01/2010
11	DIGITAL	121		Anglo-Saxon cross shaft			RAP	15/01/2010
12	DIGITAL	121	2, 3	Layers [2] and [3] and S wall	N		RAP	15/01/2010
13	DIGITAL	121	2, 3	Layers [2] and [3] and S wall	NW		RAP	15/01/2010
14	DIGITAL	121	2, 3	Layers [2] and [3] and S wall	N		RAP	15/01/2010
15	DIGITAL	121		Roof timbers			RAP	15/01/2010
16	DIGITAL	121		Anglo-Saxon cross shaft			RAP	15/01/2010
17	DIGITAL	121		Anglo-Saxon cross shaft			RAP	15/01/2010
18	DIGITAL	121		Anglo-Saxon cross shaft, side inscription			RAP	15/01/2010
19	DIGITAL	121		Anglo-Saxon cross shaft, side inscription			RAP	15/01/2010
20	DIGITAL	121		Anglo-Saxon cross shaft			RAP	15/01/2010
21	DIGITAL	121		Anglo-Saxon cross shaft			RAP	15/01/2010
22	DIGITAL	121		Anglo-Saxon cross shaft			RAP	15/01/2010
23	DIGITAL	121		Anglo-Saxon cross shaft, side decoration			RAP	15/01/2010
24	DIGITAL	121		Anglo-Saxon cross shaft, side decoration			RAP	15/01/2010
25	DIGITAL	121		Anglo-Saxon cross shaft			RAP	15/01/2010
26	DIGITAL	121		Anglo-Saxon cross shaft			RAP	15/01/2010

121 Thornton-le-Moors Photographic database								
CAT	FILM	SITE	CTXT	DESCRIPTION	DIR	NOTES	TAKEN BY	DATE
27	DIGITAL	121		Church interior during works			RAP	15/01/2010
28	DIGITAL	121	4, 7	Layer [4] and padstones [7]	N		RAP	15/01/2010
29	DIGITAL	121	4, 7	Layer [4] and padstones [7]	N		RAP	15/01/2010
30	DIGITAL	121	4, 7	Layer [4] and padstones [7]	N		RAP	15/01/2010
31	DIGITAL	121	4, 7	Layer [4] and padstones [7]	N		RAP	15/01/2010
32	DIGITAL	121	4, 7	Layer [4] and padstones [7]	N		RAP	15/01/2010
33	DIGITAL	121	4, 7	Layer [4] and padstones [7]	NE		RAP	15/01/2010
34	DIGITAL	121	4, 7	Layer [4] and padstones [7]	NE		RAP	15/01/2010
35	DIGITAL	121	4, 7	Layer [4] and padstones [7]	NE		RAP	15/01/2010
36	DIGITAL	121		Decorated sandstone block			RAP	15/01/2010
37	DIGITAL	121		Decorated sandstone block			RAP	15/01/2010
38	DIGITAL	121	4, 7	Layer [4] and padstones [7]	N		RAP	15/01/2010
39	DIGITAL	121	4, 7	Layer [4] and padstones [7]	N		RAP	15/01/2010
40	DIGITAL	121	4, 7	Layer [4] and padstones [7]	N		RAP	15/01/2010
41	DIGITAL	121	4, 7	Layer [4] and padstones [7]	N		RAP	15/01/2010
42	DIGITAL	121	4, 7	Layer [4] and padstones [7]	N		RAP	15/01/2010
43	DIGITAL	121	4, 7	Layer [4] and padstones [7]	N		RAP	15/01/2010
44	DIGITAL	121	4, 7	Layer [4] and padstones [7]	N		RAP	15/01/2010
45	DIGITAL	121	4, 7	Layer [4] and padstones [7]	N		RAP	15/01/2010
46	DIGITAL	121	4, 7	Layer [4] and padstones [7]	N		RAP	15/01/2010
47	DIGITAL	121	4, 7	Layer [4] and padstones [7]	N		RAP	15/01/2010
48	DIGITAL	121	4, 7	Layer [4] and padstones [7]	N		RAP	15/01/2010
49	DIGITAL	121	4, 7	Layer [4] and padstones [7]	NE		RAP	15/01/2010
50	DIGITAL	121	4, 7	Layer [4] and padstones [7]	NE		RAP	15/01/2010

121 Thornton-le-Moors Photographic database								
CAT	FILM	SITE	CTXT	DESCRIPTION	DIR	NOTES	TAKEN BY	DATE
51	DIGITAL	121	4, 7	Layer [4] and padstones [7]	E		RAP	15/01/2010
52	DIGITAL	121	4, 7	Layer [4] and padstones [7]	E		RAP	15/01/2010
53	DIGITAL	121	4, 7	Layer [4] and padstones [7]	E		RAP	15/01/2010
54	DIGITAL	121	4, 7	Layer [4] and padstones [7]	SE		RAP	15/01/2010
55	DIGITAL	121	4, 7	Layer [4] and padstones [7]	SE		RAP	15/01/2010
56	DIGITAL	121	7	Chapel with exposed padstones [7]	SE		RAP	15/01/2010
57	DIGITAL	121	7	Chapel with exposed padstones [7]	E		RAP	15/01/2010
58	DIGITAL	121	7	Chapel with exposed padstone [7] and pier base	SW		RAP	15/01/2010
59	DIGITAL	121	7	Chapel with N central padstone [7]	S		RAP	15/01/2010
60	DIGITAL	121	7	Chapel with exposed padstone [7]	SE		RAP	15/01/2010
61	DIGITAL	121	9	Chapel with exposed padstone 9	SE		RAP	15/01/2010
62	DIGITAL	121	7	Chapel with exposed padstones [7] and pier base	SW		RAP	15/01/2010
63	DIGITAL	121	7	Chapel with exposed padstones [7] and pier base	SW		RAP	15/01/2010
64	DIGITAL	121	7	Chapel with exposed padstones [7] and pier base	W		RAP	15/01/2010
65	DIGITAL	121	7	Chapel with exposed padstone [7] with human bones	W		RAP	15/01/2010
66	DIGITAL	121	7	Chapel with exposed padstone [7] with human bones	W		RAP	15/01/2010
67	DIGITAL	121		Chapel with base of pillar	S		RAP	15/01/2010
68	DIGITAL	121		Chapel with arcade pillar	S		RAP	15/01/2010
69	DIGITAL	121		Chapel with arcade pillar	S		RAP	15/01/2010
70	DIGITAL	121	7	Chapel with padstones [7]	S		RAP	15/01/2010
71	DIGITAL	121	7	Chapel with padstones [7]	S		RAP	15/01/2010
72	DIGITAL	121	7	Chapel with padstone E in [7]	E		RAP	15/01/2010
73	DIGITAL	121	7	Chapel with padstones [7]	N		RAP	15/01/2010
74	DIGITAL	121	7	Chapel with padstones [7]	N		RAP	15/01/2010

121 Thornton-le-Moors Photographic database								
CAT	FILM	SITE	CTXT	DESCRIPTION	DIR	NOTES	TAKEN BY	DATE
75	DIGITAL	121	4	Chapel, human bones from 4, not in situ			RAP	15/01/2010
76	DIGITAL	121	2	Finds from context [2], January 2010 watching brief			RAP	29/01/2010
77	DIGITAL	121	2	Finds from context [2], January 2010 watching brief			RAP	29/01/2010
78	DIGITAL	121	2	Finds from context [2], January 2010 watching brief			RAP	29/01/2010
79	DIGITAL	121	2	Finds from context [2], January 2010 watching brief			RAP	29/01/2010
80	DIGITAL	121	2	Finds from context [2], January 2010 watching brief			RAP	29/01/2010
81	DIGITAL	121	2	Finds from context [2], January 2010 watching brief			RAP	29/01/2010
82	DIGITAL	121		'				
83	DIGITAL	121		'				
84	DIGITAL	121		'				
85	DIGITAL	121		'				
86	DIGITAL	121		'				
87	DIGITAL	121		'				
88	DIGITAL	121		'				
89	DIGITAL	121		'				
90	DIGITAL	121		'				
91	DIGITAL	121		'				
92	DIGITAL	121		'				
93	DIGITAL	121		'				
94	DIGITAL	121		'				
95	DIGITAL	121		'				
96	DIGITAL	121		'				
97	DIGITAL	121		'				
98	DIGITAL	121		'				

121 Thornton-le-Moors Photographic database								
CAT	FILM	SITE	CTXT	DESCRIPTION	DIR	NOTES	TAKEN BY	DATE
99	DIGITAL	121		'				
100	DIGITAL	121		Cover over repairs to collapsed churchyard boundary wall	SW		MA	09/02/2011
101	DIGITAL	121		Cover over repairs to collapsed churchyard boundary wall	SW		MA	09/02/2011
102	DIGITAL	121		Cleared area behind repair to churchyard boundary wall showing topsoil and underlying layer	NW		MA	09/02/2011
103	DIGITAL	121		Cleared area behind repair to churchyard boundary wall showing topsoil and underlying layer	NW		MA	09/02/2011
104	DIGITAL	121		Cleared area behind repair to churchyard boundary wall showing topsoil and underlying layer	NW		MA	09/02/2011
105	DIGITAL	121	1	Initial drain-pipe run [1] from SW corner of porch to west boundary wall of churchyard showing trench profile and original ceramic drain pipe in section			MA	09/02/2011
106	DIGITAL	121	1	Initial drain-pipe run [1] from SW corner of porch to west boundary wall of churchyard showing trench profile and original ceramic drain pipe in section			MA	09/02/2011
107	DIGITAL	121	1	Work shot of initial drain-pipe run [1] from SW corner of porch to west boundary wall of churchyard	NW		MA	09/02/2011
108	DIGITAL	121	1	Initial drain-pipe run [1] from SW corner of porch to west boundary wall of churchyard showing trench profile	E		MA	09/02/2011
109	DIGITAL	121	1	Initial drain-pipe run [1] from SW corner of porch to west boundary wall of churchyard showing trench profile	NE		MA	09/02/2011
110	DIGITAL	121		Example of chest tomb on southern side of church showing decorated side	W		MA	09/02/2011
111	DIGITAL	121		Pre-excavation shot along southern wall of church	SE		MA	09/02/2011
112	DIGITAL	121		Pre-excavation shot along southern wall of church, showing sloping ground surface towards wall	E		MA	09/02/2011
113	DIGITAL	121		SE corner of church (NB - no excavation took place in this area)	SW		MA	09/02/2011
114	DIGITAL	121		General view across graveyard on southern side	W		MA	09/02/2011
115	DIGITAL	121	1	Working shot of initial drain-pipe run [1] from SW corner of porch to west boundary wall of churchyard			MA	09/02/2011
116	DIGITAL	121	1	Notebook: Finds from [1] - quarry tile, black glazed tile, Welsh slate and drain pipe			MA	09/02/2011

121 Thornton-le-Moors Photographic database								
CAT	FILM	SITE	CTXT	DESCRIPTION	DIR	NOTES	TAKEN BY	DATE
117	DIGITAL	121	1	Unwashed finds from [1] - quarry tile, black glazed tile, Welsh slate and drain pipe (discarded on-site)			MA	09/02/2011
118	DIGITAL	121	1	Notebook: disarticulated human bone from [1]			MA	09/02/2011
119	DIGITAL	121	1	Disarticulated human bone from [1] including mainly long bones			MA	09/02/2011
120	DIGITAL	121	1	Disarticulated human bone from [1] including mainly long bones			MA	09/02/2011
121	DIGITAL	121	1	Disarticulated human bone from [1] including mainly long bones (detail)			MA	09/02/2011
122	DIGITAL	121	1	Disarticulated human bone from [1] including mainly long bones (detail)			MA	09/02/2011
123	DIGITAL	121	1	Disarticulated human bone from [1] including mainly long bones (detail)			MA	09/02/2011
124	DIGITAL	121	1	Human skull from [1] showing damage above left brow			MA	09/02/2011
125	DIGITAL	121	1	Human skull from [1] showing damage above left brow			MA	09/02/2011
126	DIGITAL	121	1	Human skull from [1] showing damage above left brow			MA	09/02/2011
127	DIGITAL	121	1	Human skull from [1] showing damage above left brow			MA	09/02/2011
128	DIGITAL	121	1	Human skull from [1] showing damage above left brow			MA	09/02/2011
129	DIGITAL	121	1	Human skull from [1] showing damage above left brow			MA	09/02/2011
130	DIGITAL	121	1	Human skull from [1] showing damage above left brow			MA	09/02/2011
131	DIGITAL	121	1	Human skull from [1] showing damage above left brow (side view)			MA	09/02/2011
132	DIGITAL	121	1	Human skull from [1] showing damage above left brow			MA	09/02/2011
133	DIGITAL	121	1	Human skull from [1] showing damage above left brow			MA	09/02/2011
134	DIGITAL	121	1	Disarticulated human cranial fragments from [1]			MA	09/02/2011
135	DIGITAL	121	1	Disarticulated human jaw bone fragment and finger or toe bone from [1]			MA	09/02/2011
136	DIGITAL	121	1	Disarticulated human rib fragments from [1]			MA	09/02/2011
137	DIGITAL	121	1	Disarticulated human ?pelvic bone fragments from [1]			MA	09/02/2011
138	DIGITAL	121	1	Disarticulated human ?pelvic bone fragments from [1]			MA	09/02/2011
139	DIGITAL	121	1	Disarticulated human vertebrae fragments from [1]			MA	09/02/2011

121 Thornton-le-Moors Photographic database								
CAT	FILM	SITE	CTXT	DESCRIPTION	DIR	NOTES	TAKEN BY	DATE
140	DIGITAL	121	1	Disarticulated human vertebrae fragments from [1]			MA	09/02/2011
141	DIGITAL	121	1	Disarticulated human vertebrae fragments from [1]			MA	09/02/2011
142	DIGITAL	121	1	Disarticulated human vertebrae fragments from [1]			MA	09/02/2011
143	DIGITAL	121	1	Disarticulated human bone from [1]			MA	09/02/2011
144	DIGITAL	121	2	Iron ?guttering brace from [2] (discarded on-site)			CA	10/02/2011
145	DIGITAL	121	2	Iron ?guttering brace from [2] (discarded on-site)			CA	10/02/2011
146	DIGITAL	121	2	Working shot of start of drain-pipe run [2] along eastern wall of porch, on southern side of church	SW		CA	10/02/2011
147	DIGITAL	121	3	Underlying foundation blocks to SE corner of porch [3]	SW		CA	10/02/2011
148	DIGITAL	121	3	Underlying foundation blocks to SE corner of porch [3]	SW		CA	10/02/2011
149	DIGITAL	121	3	Underlying foundation blocks to SE corner of porch [3]	SW		CA	10/02/2011
150	DIGITAL	121	3	Underlying foundation blocks to SE corner of porch [3]	S		CA	10/02/2011
151	DIGITAL	121	3	Underlying foundation blocks to SE corner of porch [3]	S		CA	10/02/2011
152	DIGITAL	121	3	Underlying foundation blocks to SE corner of porch [3]	S		CA	10/02/2011
153	DIGITAL	121	3	Underlying foundation blocks to SE corner of porch [3]	S		CA	10/02/2011
154	DIGITAL	121	3	Underlying foundation blocks to SE corner of porch [3]	S		CA	10/02/2011
155	DIGITAL	121	3	Underlying foundation blocks to SE corner of porch [3] showing adjacent original ceramic drain pipe	SW		CA	10/02/2011
156	DIGITAL	121	3	Underlying foundation blocks to SE corner of porch [3] showing adjacent original ceramic drain pipe	SW		CA	10/02/2011
157	DIGITAL	121	2, 3	Underlying foundation blocks to SE corner of porch [3] showing drain pipe run [2] running to side of porch foundation blocks [3], below two tomb slabs	SW		CA	10/02/2011
158	DIGITAL	121	2, 3	Underlying foundation blocks to SE corner of porch [3] showing drain pipe run [2] running to side of porch foundation blocks [3], below two tomb slabs	SW		CA	10/02/2011
159	DIGITAL	121	2	Working shot of continuation of drain-pipe run [2]	S		CA	10/02/2011
160	DIGITAL	121	1	Work in progress backfilling drain pipe run [1] from SW corner of porch to west	E		CA	10/02/2011

121 Thornton-le-Moors Photographic database								
CAT	FILM	SITE	CTXT	DESCRIPTION	DIR	NOTES	TAKEN BY	DATE
				boundary wall of churchyard				
161	DIGITAL	121	2	Working shot of continuation of drain-pipe run [2], spoil heap overlying two tomb slabs adjacent to east side of porch	S		CA	10/02/2011
162	DIGITAL	121	2	Drain-pipe run [2] running below two tomb slabs	N		CA	10/02/2011
163	DIGITAL	121	2	Drain-pipe run [2] running below two tomb slabs	NE		CA	10/02/2011
164	DIGITAL	121	2	Drain-pipe run [2] running below two tomb slabs	NE		CA	10/02/2011
165	DIGITAL	121	2	Unwashed disarticulated human bone from [2]	NW		CA	10/02/2011
166	DIGITAL	121	2	Trench profile of [2] adjacent to tomb slab, showing beginning of short down-pipe gully at bottom of image	NW		CA	10/02/2011
167	DIGITAL	121	2	Drain-pipe run [2] running below two tomb slabs, showing short down-pipe gully running off westwards	NE		CA	10/02/2011
168	DIGITAL	121	2	Short down-pipe gully running westwards from run [2]	E		CA	10/02/2011
169	DIGITAL	121	2	Drain-pipe run [2] running below two tomb slabs, showing short down-pipe gully running off westwards	NE		CA	10/02/2011
170	DIGITAL	121	2	Drain-pipe run [2] running below two tomb slabs	NE		CA	10/02/2011
171	DIGITAL	121	2	Drain-pipe run [2] running below two tomb slabs	NE		CA	10/02/2011
172	DIGITAL	121	1	Drain pipe run [1] showing new pipe partially backfilled in front of porch and manhole at SE porch corner	W		CA	10/02/2011
173	DIGITAL	121	2	Drain-pipe run [2] showing new pipe and manhole at SE corner of porch, running below two tomb slabs and adjacent to foundation blocks [3]	SW		CA	10/02/2011
174	DIGITAL	121	2	Drain-pipe run [2] showing new pipe at other side of foundation blocks [3] to SE corner of porch	NE		CA	10/02/2011
175	DIGITAL	121	2	Notebook: disarticulated human bone from [2]			CA	10/02/2011
176	DIGITAL	121	2	Disarticulated human bone from [2], unsorted			CA	10/02/2011
177	DIGITAL	121	2	Disarticulated human bone from [2]			CA	10/02/2011
178	DIGITAL	121	2	Disarticulated human bone from [2]			CA	10/02/2011
179	DIGITAL	121	2	Disarticulated human bone from [2]			CA	10/02/2011

121 Thornton-le-Moors Photographic database								
CAT	FILM	SITE	CTXT	DESCRIPTION	DIR	NOTES	TAKEN BY	DATE
180	DIGITAL	121	2	Disarticulated human bone from [2]			CA	10/02/2011
181	DIGITAL	121	2	Disarticulated human bone from [2]			CA	10/02/2011
182	DIGITAL	121	2	Disarticulated human bone from [2]			CA	10/02/2011
183	DIGITAL	121	2	Disarticulated human bone from [2]			CA	10/02/2011
184	DIGITAL	121	2	Disarticulated human bone from [2]			CA	10/02/2011
185	DIGITAL	121	2	Short down-pipe gully running westwards from run [2]	N		CA	10/02/2011
186	DIGITAL	121	1	Drain pipe run [1] backfilled in front of porch and manhole at SE corner of porch	W		CA	10/02/2011
187	DIGITAL	121		Manhole cover at SE corner of porch	S		CA	10/02/2011
188	DIGITAL	121		Anglo-Saxon cross shaft			CA	11/02/2011
189	DIGITAL	121		Decorated stone block			CA	11/02/2011
190	DIGITAL	121		Anglo-Saxon cross shaft			CA	11/02/2011
191	DIGITAL	121		Church interior	W		CA	11/02/2011
192	DIGITAL	121		Church interior	SW		CA	11/02/2011
193	DIGITAL	121	4	Continuation of pipe run [4] along southern wall of church showing short down-pipe gully running off northwards	E		CA	11/02/2011
194	DIGITAL	121	4	Continuation of pipe run [4] along southern wall of church showing short down-pipe gully running off northwards	E		CA	11/02/2011
195	DIGITAL	121	4	Continuation of pipe run [4] along southern wall of church showing short down-pipe gully running off northwards	E		CA	11/02/2011
196	DIGITAL	121	4	Trench profile of [4] opposite southern church wall	NE		CA	11/02/2011
197	DIGITAL	121	4	Trench profile of [4] opposite southern church wall	NE		CA	11/02/2011
198	DIGITAL	121	2	Finds from [2] discarded on site including glass bottle base, clay pipe, china fragments			CA	11/02/2011
199	DIGITAL	121	2	Finds from [2] discarded on site including glass bottle base, clay pipe, china fragments			CA	11/02/2011

121 Thornton-le-Moors Photographic database								
CAT	FILM	SITE	CTXT	DESCRIPTION	DIR	NOTES	TAKEN BY	DATE
200	DIGITAL	121	2	Finds from [2] discarded on site including glass bottle base, clay pipe, china fragments			CA	11/02/2011
201	DIGITAL	121	4	Notebook: disarticulated human bone from [4], first bucket			CA	11/02/2011
202	DIGITAL	121	4	Disarticulated human bone from [4], first bucket			CA	11/02/2011
203	DIGITAL	121	4	Disarticulated human bone from [4], first bucket			CA	11/02/2011
204	DIGITAL	121	4	Disarticulated human bone from [4], first bucket			CA	11/02/2011
205	DIGITAL	121	4	Disarticulated human bone from [4], first bucket			CA	11/02/2011
206	DIGITAL	121	4	Disarticulated human bone from [4], first bucket			CA	11/02/2011
207	DIGITAL	121	4	Disarticulated human bone from [4], first bucket			CA	11/02/2011
208	DIGITAL	121	4	Disarticulated human bone from [4], first bucket			CA	11/02/2011
209	DIGITAL	121	4	Disarticulated human bone from [4], first bucket			CA	11/02/2011
210	DIGITAL	121	4	Disarticulated human bone from [4], first bucket			CA	11/02/2011
211	DIGITAL	121	4	Notebook: disarticulated human bone from [4], second bucket			CA	11/02/2011
212	DIGITAL	121	4	Disarticulated human bone from [4], second bucket			CA	11/02/2011
213	DIGITAL	121	4	Disarticulated human bone from [4], second bucket			CA	11/02/2011
214	DIGITAL	121	4	Disarticulated human bone from [4], second bucket			CA	11/02/2011
215	DIGITAL	121	4	Disarticulated human bone from [4], second bucket			CA	11/02/2011
216	DIGITAL	121	4	Disarticulated human bone from [4], second bucket			CA	11/02/2011
217	DIGITAL	121	4	Disarticulated human bone from [4], second bucket			CA	11/02/2011
218	DIGITAL	121	4	Disarticulated human bone from [4], second bucket			CA	11/02/2011
219	DIGITAL	121	4	Disarticulated human bone from [4], second bucket			CA	11/02/2011
220	DIGITAL	121	4	Pipe run [4] with new pipe having been partially backfilled with gravel	E		CA	11/02/2011
221	DIGITAL	121	4	Pipe run [4] with new pipe having been partially backfilled with gravel	E		CA	11/02/2011
222	DIGITAL	121	4	Working shot of continuation of pipe run [4] along southern wall of church towards side door	SW		CA	14/02/2011

121 Thornton-le-Moors Photographic database								
CAT	FILM	SITE	CTXT	DESCRIPTION	DIR	NOTES	TAKEN BY	DATE
223	DIGITAL	121	4	Working shot of continuation of pipe run [4] along southern wall of church towards side door	W		CA	14/02/2011
224	DIGITAL	121	4	Working shot of continuation of pipe run [4] along southern wall of church towards side door	SW		CA	14/02/2011
225	DIGITAL	121	4	Working shot of continuation of pipe run [4] along southern wall of church towards side door	SW		CA	14/02/2011
226	DIGITAL	121	4	View along pipe run [4] along southern wall of church	E		CA	14/02/2011
227	DIGITAL	121	4	View along pipe run [4] along southern wall of church showing trench profile	NE		CA	14/02/2011
228	DIGITAL	121	4	Pipe run [4] along southern wall of church showing short down-pipe gully running off northwards	E		CA	14/02/2011
229	DIGITAL	121	4	Pipe run [4] along southern wall of church showing short down-pipe gully running off northwards	E		CA	14/02/2011
230	DIGITAL	121	4	Trench profile of [4]	N		CA	14/02/2011
231	DIGITAL	121	4	Working shot of continuation of pipe run [4] along southern wall of church towards side door, shows shored section towards end	W		CA	14/02/2011
232	DIGITAL	121	4	Working shot of continuation of pipe run [4] along southern wall of church towards side door, shows shored section towards end	W		CA	14/02/2011
233	DIGITAL	121	4	Pipe run [4] along southern wall of church towards side door, shows shored section towards end	W		CA	14/02/2011
234	DIGITAL	121	4	Pipe run [4] along southern wall of church towards side door, shows shored section towards end	W		CA	14/02/2011
235	DIGITAL	121	4	Trench profile at eastern end of pipe run [4] near church side door	N		CA	14/02/2011
236	DIGITAL	121	4	Trench profile at eastern end of pipe run [4] near church side door	N		CA	14/02/2011
237	DIGITAL	121	4	Pipe run [4] at eastern end near to church side door	E		CA	14/02/2011
238	DIGITAL	121	4	Pipe run [4] at eastern end near to church side door showing short down-pipe gully running off northwards to southern wall	E		CA	14/02/2011
239	DIGITAL	121	4	Pipe run [4] at eastern end near to church side door showing short down-pipe gully running off northwards to southern wall	E		CA	14/02/2011
240	DIGITAL	121	4	Trench profile at eastern end of pipe run [4] near church side door	N		CA	14/02/2011

121 Thornton-le-Moors Photographic database								
CAT	FILM	SITE	CTXT	DESCRIPTION	DIR	NOTES	TAKEN BY	DATE
241	DIGITAL	121	4	Notebook: disarticulated human bone from [4], first bucket			CA	14/02/2011
242	DIGITAL	121	4	Disarticulated human bone from [4], first bucket			CA	14/02/2011
243	DIGITAL	121	4	Disarticulated human bone from [4], first bucket			CA	14/02/2011
244	DIGITAL	121	4	Disarticulated human bone from [4], first bucket			CA	14/02/2011
245	DIGITAL	121	4	Disarticulated human bone from [4], first bucket			CA	14/02/2011
246	DIGITAL	121	4	Disarticulated human bone from [4], first bucket			CA	14/02/2011
247	DIGITAL	121	4	Disarticulated human bone from [4], first bucket			CA	14/02/2011
248	DIGITAL	121	4	Notebook: disarticulated human bone from [4], second bucket			CA	14/02/2011
249	DIGITAL	121	4	Disarticulated human bone from [4], second bucket			CA	14/02/2011
250	DIGITAL	121	4	Disarticulated human bone from [4], second bucket			CA	14/02/2011
251	DIGITAL	121	4	Disarticulated human bone from [4], second bucket			CA	14/02/2011
252	DIGITAL	121	4	Disarticulated human bone from [4], second bucket			CA	14/02/2011
253	DIGITAL	121	4	Disarticulated human bone from [4], second bucket			CA	14/02/2011
254	DIGITAL	121	4	Pipe run [4] with new pipe having been partially backfilled with gravel shows position of reburied bone from this section	E		CA	14/02/2011
255	DIGITAL	121	4	Pipe run [4] with new pipe having been partially backfilled with gravel shows position of reburied bone from this section	E		CA	14/02/2011
256	DIGITAL	121		General shot of church	N		CA	14/02/2011
257	DIGITAL	121		General shot of church	NW		CA	14/02/2011
258	DIGITAL	121		General shot of church along northern wall showing sloping ground surface	NW		CA	14/02/2011
259	DIGITAL	121		General shot of church along northern wall showing sloping ground surface	NW		CA	14/02/2011
260	DIGITAL	121		Area adjacent of western church wall showing concrete roof to 'tool' shed below	N		CA	14/02/2011
261	DIGITAL	121	5	Working shot of excavation of short pipe run [5] running E to W from western church wall falling out within boundary wall, following line of earlier plastic pipe	N		CA	15/02/2011

121 Thornton-le-Moors Photographic database								
CAT	FILM	SITE	CTXT	DESCRIPTION	DIR	NOTES	TAKEN BY	DATE
262	DIGITAL	121	5	Working shot of excavation of short pipe run [5] running E to W from western church wall falling out within boundary wall, following line of earlier plastic pipe	NE		CA	15/02/2011
263	DIGITAL	121	5	Below ground surface foundation blocks to buttress on western church wall partially exposed showing down-pipe gully [5]	N		CA	15/02/2011
264	DIGITAL	121	5	Short pipe run [5] running E to W from western church wall shows thin copper pipe used as lightning conductor for church	N		CA	15/02/2011
265	DIGITAL	121	5	Short pipe run [5] running E to W from western church wall shows thin copper pipe used as lightning conductor for church running across trench	N		CA	15/02/2011
266	DIGITAL	121	5	Below ground surface foundation blocks to buttress on western church wall partially exposed showing down-pipe gully [5]	N		CA	15/02/2011
267	DIGITAL	121	5	Short pipe run [5] looking towards western church wall	W		CA	15/02/2011
268	DIGITAL	121	5	Short pipe run [5] looking towards western church wall	W		CA	15/02/2011
269	DIGITAL	121	5	Short pipe run [5] showing bottom of down-pipe and lower foundation block within western church wall	W		CA	15/02/2011
270	DIGITAL	121	5	Short pipe run [5] showing bottom of down-pipe and lower foundation block within western church wall	W		CA	15/02/2011
271	DIGITAL	121	5	Short pipe run [5] showing bottom of down-pipe and lower foundation block within western church wall	W		CA	15/02/2011
272	DIGITAL	121	5	Short pipe run [5] running E to W from western church wall shows thin copper pipe used as lightning conductor for church running across trench	E		CA	15/02/2011
273	DIGITAL	121	5	Notebook: Finds iron fittings and old ?guttering from [5] (discarded on-site)			CA	15/02/2011
274	DIGITAL	121	5	Finds iron fittings and old ?guttering from [5] (discarded on-site)			CA	15/02/2011
275	DIGITAL	121	5	Finds iron fittings and old ?guttering from [5] (discarded on-site)			CA	15/02/2011
276	DIGITAL	121	5	Finds iron fittings and old ?guttering from [5] (discarded on-site)			CA	15/02/2011
277	DIGITAL	121		Repaired western boundary wall showing sandstone bedrock at base	W		CA	16/02/2011
278	DIGITAL	121		Repaired western boundary wall showing sandstone bedrock at base	W		CA	16/02/2011
279	DIGITAL	121	5	Gully [5] backfilled and turf reinstated	N		CA	16/02/2011
280	DIGITAL	121		General shot looking across graveyard towards northern side of church	N		CA	16/02/2011

121 Thornton-le-Moors Photographic database								
CAT	FILM	SITE	CTXT	DESCRIPTION	DIR	NOTES	TAKEN BY	DATE
281	DIGITAL	121		General shot looking across graveyard towards northern side of church	NE		CA	16/02/2011
282	DIGITAL	121	2, 4	Backfilled and reinstated area east of front porch [2], [4] showing manhole cover and down-pipe drain	S		CA	16/02/2011
283	DIGITAL	121	4	Backfilled and reinstated stretch along southern church wall [4]	W		CA	16/02/2011
284	DIGITAL	121	4	Church side door showing eastern end of run [4]	SW		CA	16/02/2011
285	DIGITAL	121	4	Backfilled and reinstated stretch along southern church wall [4]	E		CA	16/02/2011
286	DIGITAL	121		Sandstone drain block removed by church side door on southern side			CA	16/02/2011
287	DIGITAL	121		Sandstone drain block removed by church side door on southern side			CA	16/02/2011
288	DIGITAL	121		Sandstone drain block removed by church side door on southern side			CA	16/02/2011
289	DIGITAL	121	6	Pipe run [6] from western boundary wall heading eastwards along northern side of church	W		CA	16/02/2011
290	DIGITAL	121	6	Original ceramic drain pipe still in situ with iron casing within [6] (removed)			CA	16/02/2011
291	DIGITAL	121	6	Original ceramic drain pipe still in situ with iron casing within [6] (removed)			CA	16/02/2011
292	DIGITAL	121	6	Fragments of iron casing for ceramic drain pipe after excavation (discarded on-site)			CA	16/02/2011
293	DIGITAL	121	6	Fragments of iron casing for ceramic drain pipe after excavation (discarded on-site)			CA	16/02/2011
294	DIGITAL	121	6	Pipe run [6] from western boundary wall heading eastwards along northern side of church, looking towards boundary wall fall-out hole visible	E		CA	16/02/2011
295	DIGITAL	121	6	Pipe run [6] from western boundary wall heading eastwards along northern side of church, looking towards boundary wall fall-out hole visible	E		CA	16/02/2011
296	DIGITAL	121	6	Pipe run [6] from western boundary wall heading eastwards along northern side of church, looking towards boundary wall fall-out hole visible	E		CA	16/02/2011
297	DIGITAL	121	6	Pipe run [6] from western boundary wall heading eastwards along northern side of church, looking towards boundary wall fall-out hole visible	E		CA	16/02/2011
298	DIGITAL	121	6	Trench profile of [6]	S		CA	16/02/2011
299	DIGITAL	121	6	Continuation of [6] heading eastwards along northern side of church, adjacent to NW corner	W		CA	16/02/2011

121 Thornton-le-Moors Photographic database								
CAT	FILM	SITE	CTXT	DESCRIPTION	DIR	NOTES	TAKEN BY	DATE
300	DIGITAL	121	6	Far western end of pipe run [6] at boundary wall	E		CA	16/02/2011
301	DIGITAL	121	6	Trench profile of [6]	S		CA	16/02/2011
302	DIGITAL	121	6	Pipe run [6] from western boundary wall heading eastwards along northern side of church, looking towards boundary wall fall-out hole visible	E		CA	16/02/2011
303	DIGITAL	121	6	Pipe run [6] from western boundary wall heading eastwards along northern side of church, looking towards boundary wall fall-out hole visible	E		CA	16/02/2011
304	DIGITAL	121	6	Notebook: Disarticulated human bone from initial [7] meter stretch of [6], including ?juvenile bone			CA	16/02/2011
305	DIGITAL	121	6	Disarticulated human bone from initial [7] meter stretch of [6], including ?juvenile bone, one tray			CA	16/02/2011
306	DIGITAL	121	6	Disarticulated human bone from initial [7] meter stretch of [6], including ?juvenile bone, one tray			CA	16/02/2011
307	DIGITAL	121	6	Disarticulated human bone from initial [7] meter stretch of [6], including ?juvenile bone, one tray			CA	16/02/2011
308	DIGITAL	121	6	Disarticulated human bone from initial [7] meter stretch of [6], including ?juvenile bone, one tray			CA	16/02/2011
309	DIGITAL	121	6	Other finds from initial [7] meter stretch of [6], including iron work, pottery and glass fragments			CA	16/02/2011
310	DIGITAL	121	6	Other finds from initial [7] meter stretch of [6], including iron work, pottery and glass fragments			CA	16/02/2011
311	DIGITAL	121	6	Other finds from initial [7] meter stretch of [6], including iron work, pottery and glass fragments			CA	16/02/2011
312	DIGITAL	121	7, 8	Continuation of pipe run [[7]] heading eastwards along northern side of church, showing eastern corner of arched vaulted brick-lined tomb [[8]] in foreground, associated with chest tomb above	E		CA	17/02/2011
313	DIGITAL	121	8	Detail of eastern corner of arched vaulted brick-lined tomb [8] associated with chest tomb above	N		CA	17/02/2011
314	DIGITAL	121	8	Western corner of brick-lined vaulted tomb [[8]] associated with chest tomb above	NE		CA	17/02/2011
315	DIGITAL	121	8	Partially exposed brick-lined vault [8] associated with chest tomb above	W		CA	17/02/2011

121 Thornton-le-Moors Photographic database								
CAT	FILM	SITE	CTXT	DESCRIPTION	DIR	NOTES	TAKEN BY	DATE
316	DIGITAL	121	6	Working shot excavating pipe run 6 near to brick-lined vault [8]	NE		CA	17/02/2011
317	DIGITAL	121	8	Partially exposed brick-lined vault [8] associated with chest tomb above	S		CA	17/02/2011
318	DIGITAL	121	8	Partially exposed brick-lined vault [8] associated with chest tomb above	S		CA	17/02/2011
319	DIGITAL	121	8	Partially exposed brick-lined vault [8] associated with chest tomb above	W		CA	17/02/2011
320	DIGITAL	121	7	Working shot excavating pipe run [7] near to brick-lined vault [8]	N		CA	17/02/2011
321	DIGITAL	121	7	Working shot excavating pipe run [7] near to brick-lined vault [8]	E		CA	17/02/2011
322	DIGITAL	121	8	Partially exposed brick-lined vault [8] associated with chest tomb above	SE		CA	17/02/2011
323	DIGITAL	121	8	Partially exposed brick-lined vault [8] associated with chest tomb above	E		CA	17/02/2011
324	DIGITAL	121	8	Partially exposed brick-lined vault [8] associated with chest tomb above	W		CA	17/02/2011
325	DIGITAL	121	8	Partially exposed brick-lined vault [8] associated with chest tomb above	SW		CA	17/02/2011
326	DIGITAL	121	8	Partially exposed brick-lined vault [8] associated with chest tomb above	SW		CA	17/02/2011
327	DIGITAL	121	8	Partially exposed brick-lined vault [8] associated with chest tomb above	SE		CA	17/02/2011
328	DIGITAL	121	8	Partially exposed brick-lined vault [8] associated with chest tomb above	SE		CA	17/02/2011
329	DIGITAL	121	7	Down-pipe gully adjacent to second buttress from NW corner of church, along northern side	N		CA	17/02/2011
330	DIGITAL	121	7	Trench profile of pipe run [7]	S		CA	17/02/2011
331	DIGITAL	121	7	Continuation of pipe run [7] heading eastwards along northern side of church	E		CA	17/02/2011
332	DIGITAL	121	7	Trench profile of pipe run [7]	S		CA	17/02/2011
333	DIGITAL	121	7	Trench profile of pipe run [7]	S		CA	17/02/2011
334	DIGITAL	121	7	Notebook: disarticulated human bone from [7]			CA	17/02/2011
335	DIGITAL	121	7	Disarticulated human bone from [7] including juvenile pelvic and cranium fragments			CA	17/02/2011
336	DIGITAL	121	7	Disarticulated human bone from [7] including juvenile pelvic and cranium fragments			CA	17/02/2011
337	DIGITAL	121	7	Disarticulated human bone from [7] including juvenile pelvic and cranium			CA	17/02/2011

121 Thornton-le-Moors Photographic database								
CAT	**FILM**	**SITE**	**CTXT**	**DESCRIPTION**	**DIR**	**NOTES**	**TAKEN BY**	**DATE**
				fragments				
338	DIGITAL	121	7	Notebook: Finds from [[7]] discarded on site including flowerpot, china and stoneware sherds			CA	17/02/2011
339	DIGITAL	121	7	Finds from [7] discarded on site including flowerpot, china and stoneware sherds			CA	17/02/2011
340	DIGITAL	121	7	Finds from [7] discarded on site including flowerpot, china and stoneware sherds			CA	17/02/2011
341	DIGITAL	121	7	Notebook: Finds from [7] discarded on site glass bottle sherds			CA	17/02/2011
342	DIGITAL	121	7	Finds from [7] discarded on site glass bottle sherds			CA	17/02/2011
343	DIGITAL	121	7	Finds from [7] discarded on site glass bottle sherds			CA	17/02/2011
344	DIGITAL	121	7	Finds from [7] discarded on site glass bottle sherds			CA	17/02/2011
345	DIGITAL	121	7	Finds from [7] discarded on site glass bottle sherds			CA	17/02/2011
346	DIGITAL	121	6	Working shot of backfilled section of pipe run 6	NE		CA	17/02/2011
347	DIGITAL	121	7	Detail below ground level of second buttress from NW corner of church, heading eastwards	N		CA	17/02/2011
348	DIGITAL	121	7	Detail below ground level of second buttress from NW corner of church, heading eastwards	N		CA	17/02/2011
349	DIGITAL	121	7	Pipe run [7] adjacent to second buttress from NW corner of church, heading eastwards	E		CA	17/02/2011
350	DIGITAL	121	7	Second buttress from NW corner of church, heading eastwards	N		CA	17/02/2011
351	DIGITAL	121	8, 7	Chest tomb associated with brick-lined vault [8] directly below in pipe run [7]	E		CA	17/02/2011
352	DIGITAL	121	8, 7	Chest tomb associated with brick-lined vault [8] directly below in pipe run [7]	E		CA	17/02/2011
353	DIGITAL	121	8, 7	Chest tomb associated with brick-lined vault [8] directly below in pipe run [7]	E		CA	17/02/2011
354	DIGITAL	121	8, 7	Chest tomb associated with brick-lined vault [8] directly below in pipe run [7]	E		CA	17/02/2011
355	DIGITAL	121	8, 7	Chest tomb associated with brick-lined vault [8] directly below in pipe run [7]	N		CA	17/02/2011
356	DIGITAL	121	8, 7	Chest tomb associated with brick-lined vault [8] directly below in pipe run [7]	W		CA	17/02/2011

121 Thornton-le-Moors Photographic database								
CAT	FILM	SITE	CTXT	DESCRIPTION	DIR	NOTES	TAKEN BY	DATE
357	DIGITAL	121	7	Working shot of backfilled section of pipe run [7]	W		CA	17/02/2011
358	DIGITAL	121	7	Working shot of backfilled section of pipe run [7]	W		CA	17/02/2011
359	DIGITAL	121	7	Pipe run [7] between second and third buttress along northern church wall	E		CA	18/02/2011
360	DIGITAL	121	7	Trench profile of pipe run [7]	S		CA	18/02/2011
361	DIGITAL	121	7	Pipe run [7] between second and third buttress along northern church wall	W		CA	18/02/2011
362	DIGITAL	121	10	Second brick-lined vault on heading eastwards from pipe run [7], within run [10], no associated chest tomb or slab visible on ground surface	S		CA	18/02/2011
363	DIGITAL	121	10	Second brick-lined vault on heading eastwards from pipe run [7], within run [10], no associated chest tomb or slab visible on ground surface	S		CA	18/02/2011
364	DIGITAL	121	10	Continuation of pipe run [10] showing original ceramic drain in section	W		CA	18/02/2011
365	DIGITAL	121	10	Continuation of pipe run [10] showing original ceramic drain in section	W		CA	18/02/2011
366	DIGITAL	121	10	Trench profile of pipe run [10]	N		CA	18/02/2011
367	DIGITAL	121	10	Continuation of pipe run [10] between third and fourth buttress along northern church wall	W		CA	18/02/2011
368	DIGITAL	121	10	Detail of second brick-lined vault on heading eastwards from pipe run [7], within run [10], no associated chest tomb or slab visible on ground surface	W		CA	18/02/2011
369	DIGITAL	121	10	Detail of second brick-lined vault on heading eastwards from pipe run [7], within run [10], no associated chest tomb or slab visible on ground surface	W		CA	18/02/2011
370	DIGITAL	121	10	Detail of second brick-lined vault on heading eastwards from pipe run [7], within run [10], no associated chest tomb or slab visible on ground surface	W		CA	18/02/2011
371	DIGITAL	121	10	Second brick-lined vault on heading eastwards from pipe run [7], within run [10], no associated chest tomb or slab visible on ground surface	E		CA	18/02/2011
372	DIGITAL	121	10	Notebook: disarticulated human bone from [[10]]			CA	18/02/2011
373	DIGITAL	121	10	Disarticulated human bone from [10]			CA	18/02/2011
374	DIGITAL	121	10	Disarticulated human bone from [10]			CA	18/02/2011
375	DIGITAL	121	10	Disarticulated human bone from [10]			CA	18/02/2011
376	DIGITAL	121	7	Working shot of backfilled section of pipe run [7]	E		CA	18/02/2011

121 Thornton-le-Moors Photographic database								
CAT	FILM	SITE	CTXT	DESCRIPTION	DIR	NOTES	TAKEN BY	DATE
377	DIGITAL	121	10	General shot of shored section of pipe run 10 adjacent to NE corner buttress	E		CA	21/02/2011
378	DIGITAL	121	10	General shot of shored section of pipe run 10 adjacent to NE corner buttress	E		CA	21/02/2011
379	DIGITAL	121	10	Detail below ground level of fifth buttress from NW corner of church, heading eastwards	W		CA	21/02/2011
380	DIGITAL	121	10	Trench profile of pipe run [10] near NE corner of church	S		CA	21/02/2011
381	DIGITAL	121	10	Detail below ground level of fifth buttress from NW corner of church, heading eastwards	N		CA	21/02/2011
382	DIGITAL	121	10	Detail below ground level of fifth buttress from NW corner of church, heading eastwards	NW		CA	21/02/2011
383	DIGITAL	121	10	Continuation of pipe run [10] between third and fourth buttress along northern church wall	W		CA	21/02/2011
384	DIGITAL	121	10	Detail below ground level of fifth buttress from NW corner of church, heading eastwards	W		CA	21/02/2011
385	DIGITAL	121	10	Detail below ground level of fifth buttress from NW corner of church, heading eastwards	W		CA	21/02/2011
386	DIGITAL	121		Removed sandstone blocks to fifth buttress from NW corner of church, heading eastwards			CA	21/02/2011
387	DIGITAL	121		Removed sandstone blocks to fifth buttress from NW corner of church, heading eastwards			CA	21/02/2011
388	DIGITAL	121		Removed sandstone blocks to fifth buttress from NW corner of church, heading eastwards			CA	21/02/2011
389	DIGITAL	121	11	Disturbed disarticulated burial [11] within pipe run [10]	E		CA	21/02/2011
390	DIGITAL	121	11	Disturbed disarticulated burial [11] within pipe run [10]	E		CA	21/02/2011
391	DIGITAL	121	11	Disturbed disarticulated burial [11] within pipe run [10]	PLAN		CA	21/02/2011
392	DIGITAL	121	11	Disturbed disarticulated burial [11] within pipe run [10]	PLAN		CA	21/02/2011
393	DIGITAL	121	11	Disturbed disarticulated burial [11] within pipe run [10]	PLAN		CA	21/02/2011
394	DIGITAL	121	11	Disturbed disarticulated burial [11] within pipe run [10]	W		CA	21/02/2011
395	DIGITAL	121	11	Disturbed disarticulated burial [11] within pipe run [10], detail of skull	PLAN		CA	21/02/2011

121 Thornton-le-Moors Photographic database								
CAT	FILM	SITE	CTXT	DESCRIPTION	DIR	NOTES	TAKEN BY	DATE
396	DIGITAL	121	10	Working shot of backfilled section of pipe run [10]	W		CA	21/02/2011
397	DIGITAL	121	10	Working shot of backfilled section of pipe run [10]	E		CA	21/02/2011
398	DIGITAL	121	10	Notebook: disarticulated human bone from [10]			CA	21/02/2011
399	DIGITAL	121	10	Disarticulated human bone from [10] including juvenile cranial fragments			CA	21/02/2011
400	DIGITAL	121	10	Disarticulated human bone from [10] including juvenile cranial fragments			CA	21/02/2011
401	DIGITAL	121	10	Disarticulated human bone from [10] including juvenile cranial fragments			CA	21/02/2011
402	DIGITAL	121	10	Disarticulated human bone from [10]			CA	21/02/2011
403	DIGITAL	121	11	Notebook: disarticulated human bone from [11]			CA	21/02/2011
404	DIGITAL	121	11	Disarticulated human bone from [11] - all large cranial fragments join and also includes juvenile cranial fragments and coffin fittings			CA	21/02/2011
405	DIGITAL	121	11	Disarticulated human bone from [11] - all large cranial fragments join and also includes juvenile cranial fragments			CA	21/02/2011
406	DIGITAL	121	11	Disarticulated human bone from [11] - all large cranial fragments join and also includes juvenile cranial fragments			CA	21/02/2011
407	DIGITAL	121	11	Disarticulated human bone from [11] - all large cranial fragments join and also includes juvenile cranial fragments			CA	21/02/2011
408	DIGITAL	121	11	Disarticulated human bone from [11] - all large cranial fragments join and also includes juvenile cranial fragments			CA	21/02/2011
409	DIGITAL	121	11	Disarticulated human bone from [11]			CA	21/02/2011
410	DIGITAL	121	11	Coffin fittings from [11]			CA	21/02/2011
411	DIGITAL	121	11	Disarticulated human bone from [11]			CA	21/02/2011
412	DIGITAL	121	10	Working shot of backfilling pipe run [10] along northern church wall	E		CA	21/02/2011
413	DIGITAL	121	10	Working shot of backfilling pipe run [10] along northern church wall	E		CA	21/02/2011
414	DIGITAL	121	10	Working shot of backfilling pipe run [10] along northern church wall	W		CA	22/02/2011
415	DIGITAL	121	10	Working shot of backfilling pipe run [10] along northern church wall	E		CA	22/02/2011
416	DIGITAL	121	10	General shot of shored section of pipe run [10] adjacent to NE corner buttress	E		CA	22/02/2011

121 Thornton-le-Moors Photographic database								
CAT	FILM	SITE	CTXT	DESCRIPTION	DIR	NOTES	TAKEN BY	DATE
417	DIGITAL	121	10	General shot of shored section of pipe run [10] adjacent to NE corner buttress	E		CA	22/02/2011
418	DIGITAL	121	10	General shot of shored section of pipe run [10] adjacent to NE corner buttress	SE		CA	22/02/2011
419	DIGITAL	121	10	Trench profile for pipe run [10], near NE corner of church	S		CA	22/02/2011
420	DIGITAL	121	10	Trench profile for pipe run [10], near NE corner of church	S		CA	22/02/2011
421	DIGITAL	121	10	Detail shot of 5th buttress along and down pipe gully heading eastwards along northern side of church wall	N		CA	22/02/2011
422	DIGITAL	121	10	Detail shot of 5th buttress along and down pipe gully heading eastwards along northern side of church wall	N		CA	22/02/2011
423	DIGITAL	121	10	Detail shot of 5th buttress along and down pipe gully heading eastwards along northern side of church wall	N		CA	22/02/2011
424	DIGITAL	121	10	Notebook: disarticulated human bone from [10], near NE corner of church			CA	22/02/2011
425	DIGITAL	121	10	Disarticulated human bone from [10]			CA	22/02/2011
426	DIGITAL	121	10	Disarticulated human bone from [10]			CA	22/02/2011
427	DIGITAL	121	10	Disarticulated human bone from [10]			CA	22/02/2011
428	DIGITAL	121	10	Disarticulated human bone from [10]			CA	22/02/2011
429	DIGITAL	121	10	Disarticulated human bone from [10]			CA	22/02/2011
430	DIGITAL	121	10	Disarticulated human bone from [10]			CA	22/02/2011
431	DIGITAL	121	10	Disarticulated human bone from [10]	W		CA	22/02/2011
432	DIGITAL	121	10	Working shot of newly laid pipe and backfilling in run [10]	N		CA	22/02/2011
433	DIGITAL	121	12	Pre-excavation shot along eastern wall of church	N		CA	22/02/2011
434	DIGITAL	121	12	Detail of NE corner buttress below ground level showing beginning of pipe run [12]	N		CA	22/02/2011
435	DIGITAL	121		General view of church and graveyard	SW		CA	22/02/2011
436	DIGITAL	121	10	General shot of shored section of pipe run [10] adjacent to NE corner buttress	E		CA	22/02/2011
437	DIGITAL	121	12	Notebook: disarticulated human bone from [12], near NE corner of church			CA	22/02/2011

121 Thornton-le-Moors Photographic database								
CAT	FILM	SITE	CTXT	DESCRIPTION	DIR	NOTES	TAKEN BY	DATE
438	DIGITAL	121	12	Disarticulated human bone from [12], near NE corner of church			CA	22/02/2011
439	DIGITAL	121	12	Disarticulated human bone from [12], near NE corner of church			CA	22/02/2011
440	DIGITAL	121	12	Disarticulated human bone from [12], near NE corner of church			CA	22/02/2011
441	DIGITAL	121	12	Disarticulated human bone from [12], near NE corner of church			CA	22/02/2011
442	DIGITAL	121	12	Working shot of pipe run [12] heading southwards along eastern wall of church	N		CA	23/02/2011
443	DIGITAL	121	12	View of pipe run [12] heading southwards along eastern side of church wall, showing two in situ near complete skulls at far end of trench with ceramic drain pipe directly above	N		CA	23/02/2011
444	DIGITAL	121	12	View of pipe run [12] heading southwards along eastern side of church wall, showing two in situ near complete skulls at far end of trench with ceramic drain pipe directly above	N		CA	23/02/2011
445	DIGITAL	121	12	Detail shot of in situ near complete skulls at far end of trench [12] with ceramic drain pipe directly above	N		CA	23/02/2011
446	DIGITAL	121	12	Detail shot of in situ near complete skulls at far end of trench [12] with ceramic drain pipe directly above	N		CA	23/02/2011
447	DIGITAL	121	12	Detail shot of in situ near complete skulls at far end of trench [12] with ceramic drain pipe directly above	N		CA	23/02/2011
448	DIGITAL	121	12	View of pipe run [12] along eastern side of church wall, looking away from near complete skulls	S		CA	23/02/2011
449	DIGITAL	121	12	Detail shot of in situ near complete skull at far end of trench [12] with ceramic drain pipe directly above	PLAN		CA	23/02/2011
450	DIGITAL	121	12	Trench [12] profile	W		CA	23/02/2011
451	DIGITAL	121	12	Detail shot of in situ near complete skull at far end of trench [12] with ceramic drain pipe directly above	PLAN		CA	23/02/2011
452	DIGITAL	121	12	Detail shot of in situ near complete skulls at far end of trench [12] with ceramic drain pipe directly above	N		CA	23/02/2011
453	DIGITAL	121	12	Detail shot of in situ near complete skull after removal of first skull, shows ceramic drain pipe directly above	N		CA	23/02/2011

121 Thornton-le-Moors Photographic database								
CAT	FILM	SITE	CTXT	DESCRIPTION	DIR	NOTES	TAKEN BY	DATE
454	DIGITAL	121	12	Detail shot of in situ near complete skull after removal of first skull, shows ceramic drain pipe directly above	N		CA	23/02/2011
455	DIGITAL	121	12	Detail shot of in situ near complete skull after removal of first skull, shows ceramic drain pipe directly above	PLAN		CA	23/02/2011
456	DIGITAL	121	12	Detail shot of in situ near complete skull after removal of first skull, shows ceramic drain pipe directly above	N		CA	23/02/2011
457	DIGITAL	121	12	Detail shot of in situ near complete skull after removal of first skull, shows ceramic drain pipe directly above	N		CA	23/02/2011
458	DIGITAL	121	13	Last pipe run stretch [13] 'dog-legging' at mid buttress on eastern church wall, showing skull of in situ burial at base of trench section	E		CA	23/02/2011
459	DIGITAL	121	12	Working shot of backfilling pipe run [12] along eastern side of church wall	S		CA	23/02/2011
460	DIGITAL	121	13	Detail shot of skull of in situ burial at base of trench section [13]	PLAN		CA	23/02/2011
461	DIGITAL	121	13	Detail shot of skull of in situ burial at base of trench section [13]	PLAN		CA	23/02/2011
462	DIGITAL	121	13	Last pipe run stretch [13] 'dog-legging' at mid buttress on eastern church wall, showing skull of in situ burial at base of trench section	E		CA	23/02/2011
463	DIGITAL	121	13	Last pipe run stretch [13] 'dog-legging' at mid buttress on eastern church wall, showing skull of in situ burial at base of trench section	PLAN		CA	23/02/2011
464	DIGITAL	121	13	Detail shot of skull and vertebrae of in situ burial at base of trench section [13]	PLAN		CA	23/02/2011
465	DIGITAL	121	12, 13	Trench profile at corner of pipe runs [12] and [13] showing in situ burial at the base of trench section	W		CA	23/02/2011
466	DIGITAL	121	12, 13	Trench profile at corner of pipe runs [12] and [13] showing in situ burial at the base of trench section	N		CA	23/02/2011
467	DIGITAL	121	12, 13	Trench profile at corner of pipe runs [12] and [13] showing in situ burial at the base of trench section, also showing possible associated chest tomb above	N		CA	23/02/2011
468	DIGITAL	121	12	Detail shot of skull and vertebrae of in situ burial at base of trench section [13]	PLAN		CA	23/02/2011
469	DIGITAL	121	12, 13	Trench profile at corner of pipe runs [12] and [13] showing in situ burial at the base of trench section, also showing possible associated chest tomb above	N		CA	23/02/2011
470	DIGITAL	121	12	Last pipe run stretch [13] 'dog-legging' at mid buttress on eastern church wall, showing skull of in situ burial at base of trench section	E		CA	23/02/2011

121 Thornton-le-Moors Photographic database								
CAT	FILM	SITE	CTXT	DESCRIPTION	DIR	NOTES	TAKEN BY	DATE
471	DIGITAL	121	12	Last pipe run stretch [13] 'dog-legging' at mid buttress on eastern church wall, showing skull of in situ burial at base of trench section, also showing possible associated chest tomb above	E		CA	23/02/2011
472	DIGITAL	121		Chest tombs adjacent to pipe run [13]	E		CA	23/02/2011
473	DIGITAL	121	13	Down-spout at end of pipe run [13]	S		CA	23/02/2011
474	DIGITAL	121		Down-spout at end of pipe run [13] after flooding due to heavy rain showing trench section collapse over in situ burial	E		CA	23/02/2011
475	DIGITAL	121		Detail of chest tomb inscription possibly related to in situ burial at the base of pipe run [13]	E		CA	23/02/2011
476	DIGITAL	121		Detail of chest tomb inscription possibly related to in situ burial at the base of pipe run [13]	E		CA	23/02/2011
477	DIGITAL	121		Detail of chest tomb inscription possibly related to in situ burial at the base of pipe run [13]	E		CA	23/02/2011
478	DIGITAL	121		Detail of chest tomb inscription possibly related to in situ burial at the base of pipe run [13]	E		CA	23/02/2011
479	DIGITAL	121	12	Notebook: near complete skull found disarticulated within [12]			CA	23/02/2011
480	DIGITAL	121	12	Near complete skull found disarticulated within [12]			CA	23/02/2011
481	DIGITAL	121	12	Near complete skull found disarticulated within [12]			CA	23/02/2011
482	DIGITAL	121	12	Near complete skull found disarticulated within [12]			CA	23/02/2011
483	DIGITAL	121	12	Near complete skull found disarticulated within [12]			CA	23/02/2011
484	DIGITAL	121	12	Near complete skull found disarticulated within [12]			CA	23/02/2011
485	DIGITAL	121	12	Notebook: disarticulated human bone from [12], cranial and jaw fragments			CA	23/02/2011
486	DIGITAL	121	12	Disarticulated human bone from [12], cranial and jaw fragments			CA	23/02/2011
487	DIGITAL	121	12	Disarticulated human bone from [12], jaw fragments			CA	23/02/2011
488	DIGITAL	121	12	Disarticulated human bone from [12], cranial fragments			CA	23/02/2011
489	DIGITAL	121	12	Disarticulated human bone from [12], cranial fragments			CA	23/02/2011
490	DIGITAL	121	12	Disarticulated human bone from [12], cranial fragments			CA	23/02/2011

121 Thornton-le-Moors Photographic database								
CAT	FILM	SITE	CTXT	DESCRIPTION	DIR	NOTES	TAKEN BY	DATE
491	DIGITAL	121	12	Notebook: other disarticulated human bone fragments from [12]			CA	23/02/2011
492	DIGITAL	121	12	Other disarticulated human bone fragments from [12]		Dark image	CA	23/02/2011
493	DIGITAL	121	12	Other disarticulated human bone fragments from [12]		Dark image	CA	23/02/2011
494	DIGITAL	121	12	Other disarticulated human bone fragments from [12]		Dark image	CA	23/02/2011
495	DIGITAL	121	12	Other disarticulated human bone fragments from [12]		Dark image	CA	23/02/2011
496	DIGITAL	121	12	Backfilled pipe run [12] at NE buttress corner	N		CA	23/02/2011
497	DIGITAL	121		View off eastern wall showing chest tomb above possibly related in situ burial at the base of pipe run [13]	NE		CA	23/02/2011
498	DIGITAL	121	13	View off eastern wall showing chest tomb above possibly related in situ burial at the base of pipe run [13]	SE		CA	23/02/2011
499	DIGITAL	121	4	Post-ex shot of 1831 coffin plate recovered from spoil in pipe run [4]			CA	29/03/2011
500	DIGITAL	121	4	Post-ex shot of 1831 coffin plate recovered from spoil in pipe run [4]			CA	29/03/2011
501	DIGITAL	121	4	Post-ex shot of 1831 coffin plate recovered from spoil in pipe run [4]			CA	29/03/2011
502	SCAN	121	4	Post-ex scan of 1831 coffin plate recovered from spoil in pipe run [4]			CA	29/03/2011
503	SCAN	121	4	Post-ex scan of 1831 coffin plate recovered from spoil in pipe run [4]			CA	29/03/2011
504	SCAN	121	4	Post-ex scan of George III Irish farthing 1806 obverse recovered from spoil in pipe run [4]			CA	29/03/2011
505	SCAN	121	4	Post-ex scan of George III Irish farthing 1806 reverse recovered from spoil in pipe run [4]			CA	29/03/2011
506	SCAN	121	7	Post-ex scan of George V penny 1931 obverse recovered from top of layer, adjacent to first buttress from NW corner of church			CA	29/03/2011
507	SCAN	121	7	Post-ex scan of George V penny 1931 reverse recovered from top of layer, adjacent to first buttress from NW corner of church			CA	29/03/2011
508	DIGITAL	121	1	Finds including coffin furniture from pipe run [1]			CA	29/03/2011
509	DIGITAL	121	1	Finds including coffin furniture from pipe run [1]			CA	29/03/2011
510	DIGITAL	121	1	Finds including coffin furniture from pipe run [1]			CA	29/03/2011

121 Thornton-le-Moors Photographic database								
CAT	FILM	SITE	CTXT	DESCRIPTION	DIR	NOTES	TAKEN BY	DATE
511	DIGITAL	121	1	Finds including coffin furniture from pipe run [1]***VOID IMAGE***		Image failed to download properly	CA	29/03/2011
512	DIGITAL	121	2	Finds including coffin furniture from pipe run [2]			CA	29/03/2011
513	DIGITAL	121	2	Finds including coffin furniture from pipe run [2]			CA	29/03/2011
514	DIGITAL	121	2	Finds including coffin furniture from pipe run [2]			CA	29/03/2011
515	DIGITAL	121	2	Finds including coffin furniture from pipe run [2]		Blurred image	CA	29/03/2011
516	DIGITAL	121	4	Finds including coffin furniture from pipe run [4]			CA	29/03/2011
517	DIGITAL	121	4	Finds including coffin furniture from pipe run [4]			CA	29/03/2011
518	DIGITAL	121	4	Finds including coffin furniture from pipe run [4]			CA	29/03/2011
519	DIGITAL	121	4	Finds including coffin furniture from pipe run [4]***VOID IMAGE***		Image failed to download properly	CA	29/03/2011
520	DIGITAL	121	4	Finds including coffin furniture from pipe run [4]			CA	29/03/2011
521	DIGITAL	121	4	Finds from pipe run [4]			CA	29/03/2011
522	DIGITAL	121	4	Finds from pipe run [4]			CA	29/03/2011
523	DIGITAL	121	4	***VOID IMAGE***			CA	29/03/2011
524	DIGITAL	121	4	Finds including coffin furniture from pipe run [4]		Image failed to download properly	CA	29/03/2011
525	DIGITAL	121	4	Finds from pipe run [4]			CA	29/03/2011
526	DIGITAL	121	4	Finds from pipe run [4]			CA	29/03/2011
527	DIGITAL	121	4	Finds from pipe run [4]			CA	29/03/2011
528	DIGITAL	121	4	Finds from pipe run [4]			CA	29/03/2011
529	DIGITAL	121	4	Finds from pipe run [4]			CA	29/03/2011
530	DIGITAL	121	4	Finds from pipe run [4]***VOID IMAGE***		Image failed to	CA	29/03/2011

121 Thornton-le-Moors Photographic database								
CAT	FILM	SITE	CTXT	DESCRIPTION	DIR	NOTES	TAKEN BY	DATE
						download properly		
531	DIGITAL	121	4	Finds from pipe run [4]			CA	29/03/2011
532	DIGITAL	121	6	Finds from pipe run [6]			CA	29/03/2011
533	DIGITAL	121	6	Finds from pipe run [6]			CA	29/03/2011
534	DIGITAL	121	6	Finds from pipe run [6]			CA	29/03/2011
535	DIGITAL	121	6	Finds from pipe run [6]***VOID IMAGE***		Image failed to download properly	CA	29/03/2011
536	DIGITAL	121	6	Finds including coffin furniture from pipe run [6]			CA	29/03/2011
537	DIGITAL	121	12	Finds including possible coffin furniture from pipe run [12]			CA	29/03/2011
538	DIGITAL	121	12	Finds including possible coffin furniture from pipe run [12]			CA	29/03/2011
539	DIGITAL	121	13	Finds including coffin furniture from pipe run [13]			CA	29/03/2011
540	DIGITAL	121	13	Finds including possible coffin furniture from pipe run [13]			CA	29/03/2011
541	DIGITAL	121	13	Finds including possible coffin furniture from pipe run [13]			CA	29/03/2011
542	DIGITAL	121	13	Medieval/Early Post Medieval glazed roof tile from pipe run [13]			CA	29/03/2011
543	DIGITAL	121	13	Medieval/Early Post Medieval glazed roof tile from pipe run [13]			CA	29/03/2011
544	DIGITAL	121	13	Medieval/Early Post Medieval glazed roof tile from pipe run [13]			CA	29/03/2011
545	DIGITAL	121	13	Medieval/Early Post Medieval glazed roof tile from pipe run [13]			CA	29/03/2011
546	DIGITAL	121	13	Medieval/Early Post Medieval glazed roof tile from pipe run [13]			CA	29/03/2011
547	DIGITAL	121	13	Medieval/Early Post Medieval glazed roof tile from pipe run [13]			CA	29/03/2011
548	DIGITAL	121	13	Medieval/Early Post Medieval glazed roof tile from pipe run [13]			CA	29/03/2011
549	DIGITAL	121	13	Medieval/Early Post Medieval glazed roof tile from pipe run [13]			CA	29/03/2011