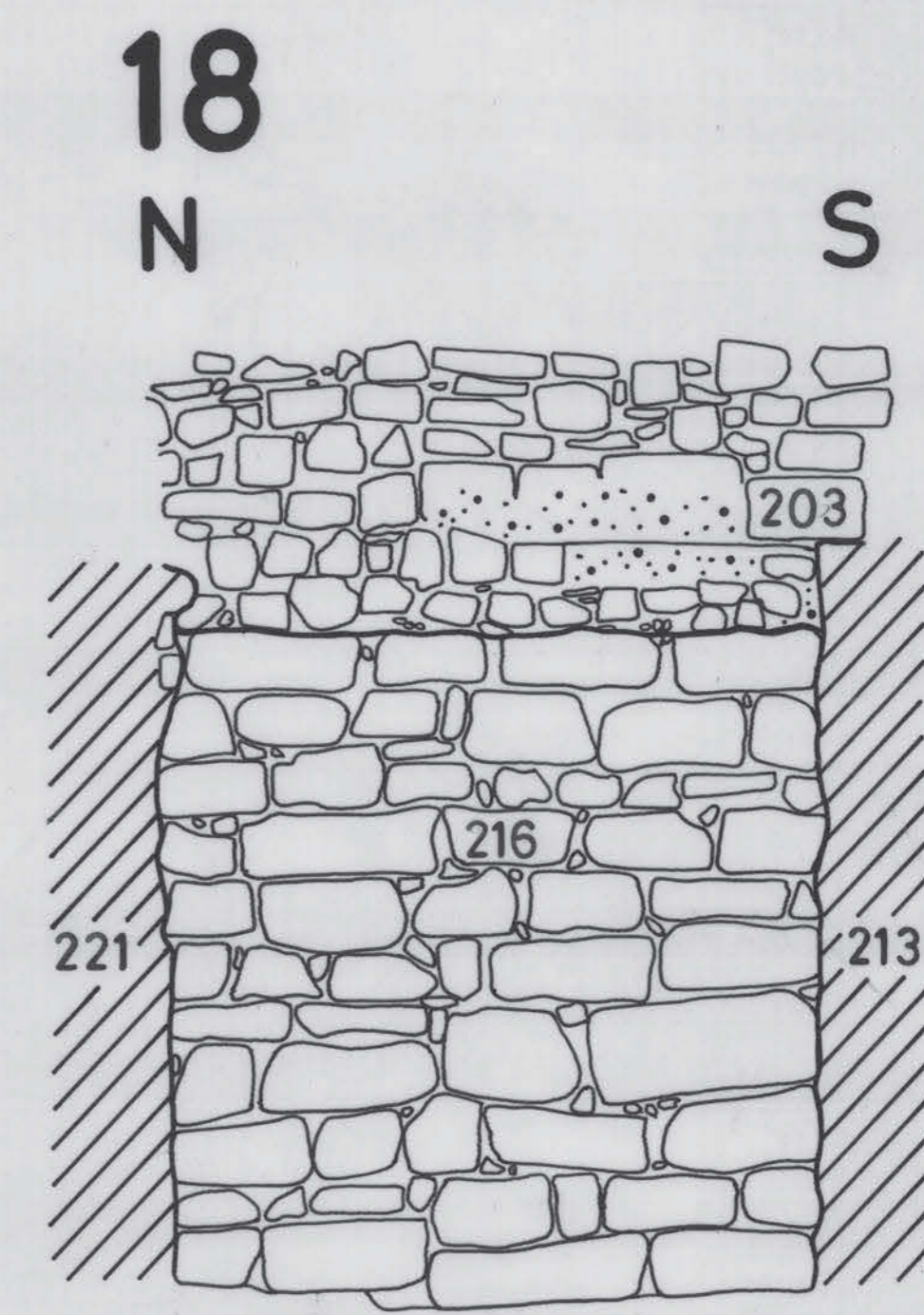
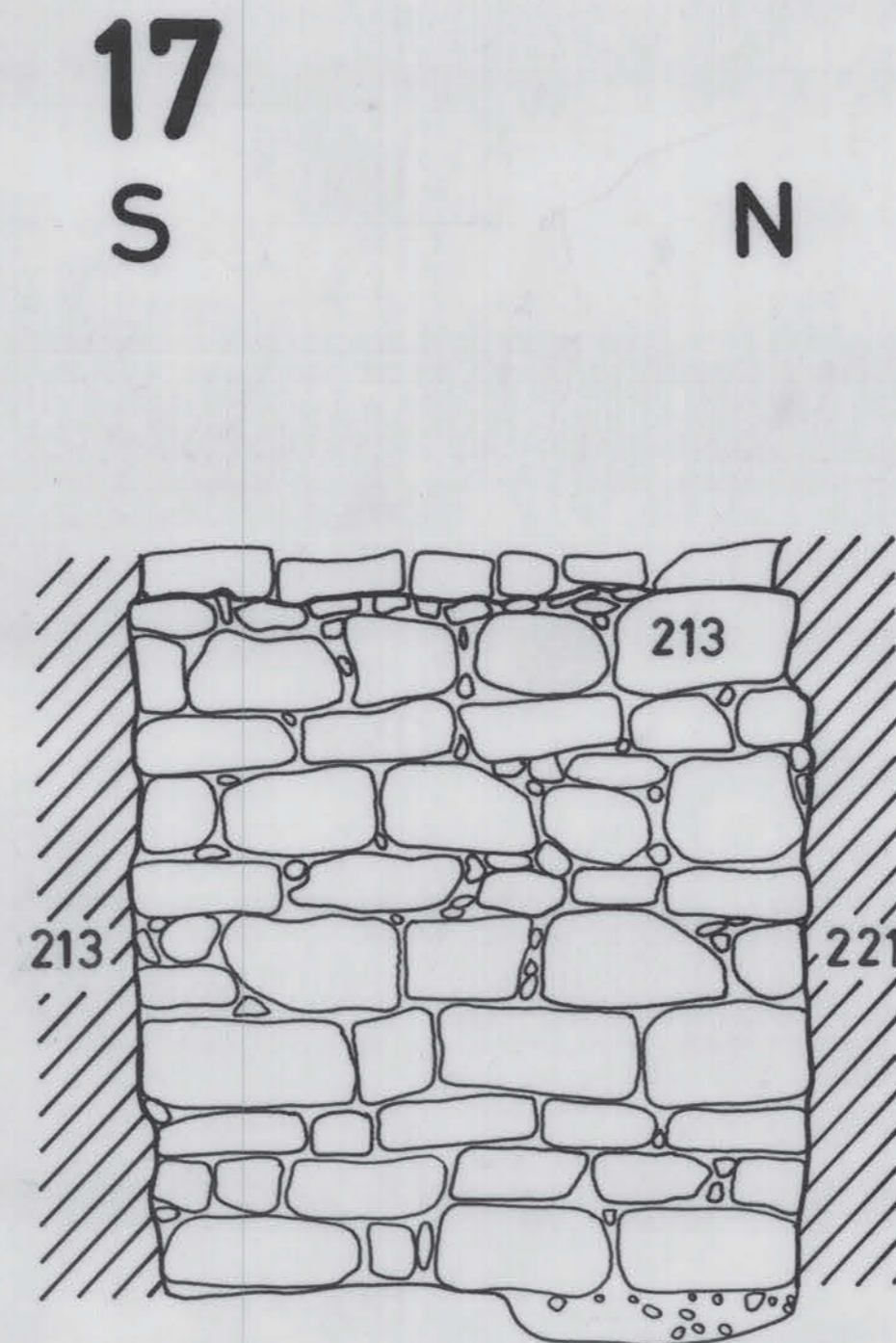
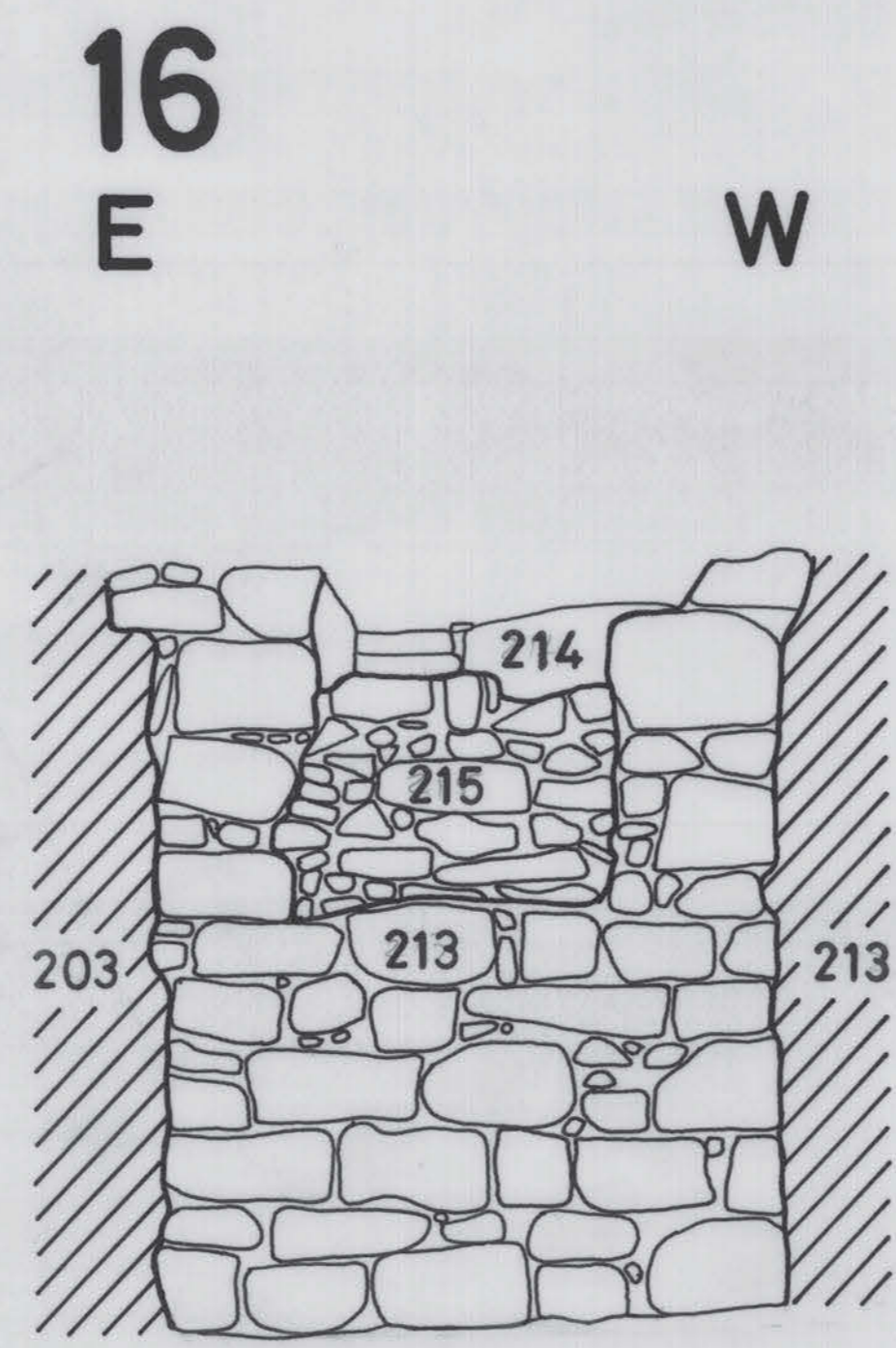
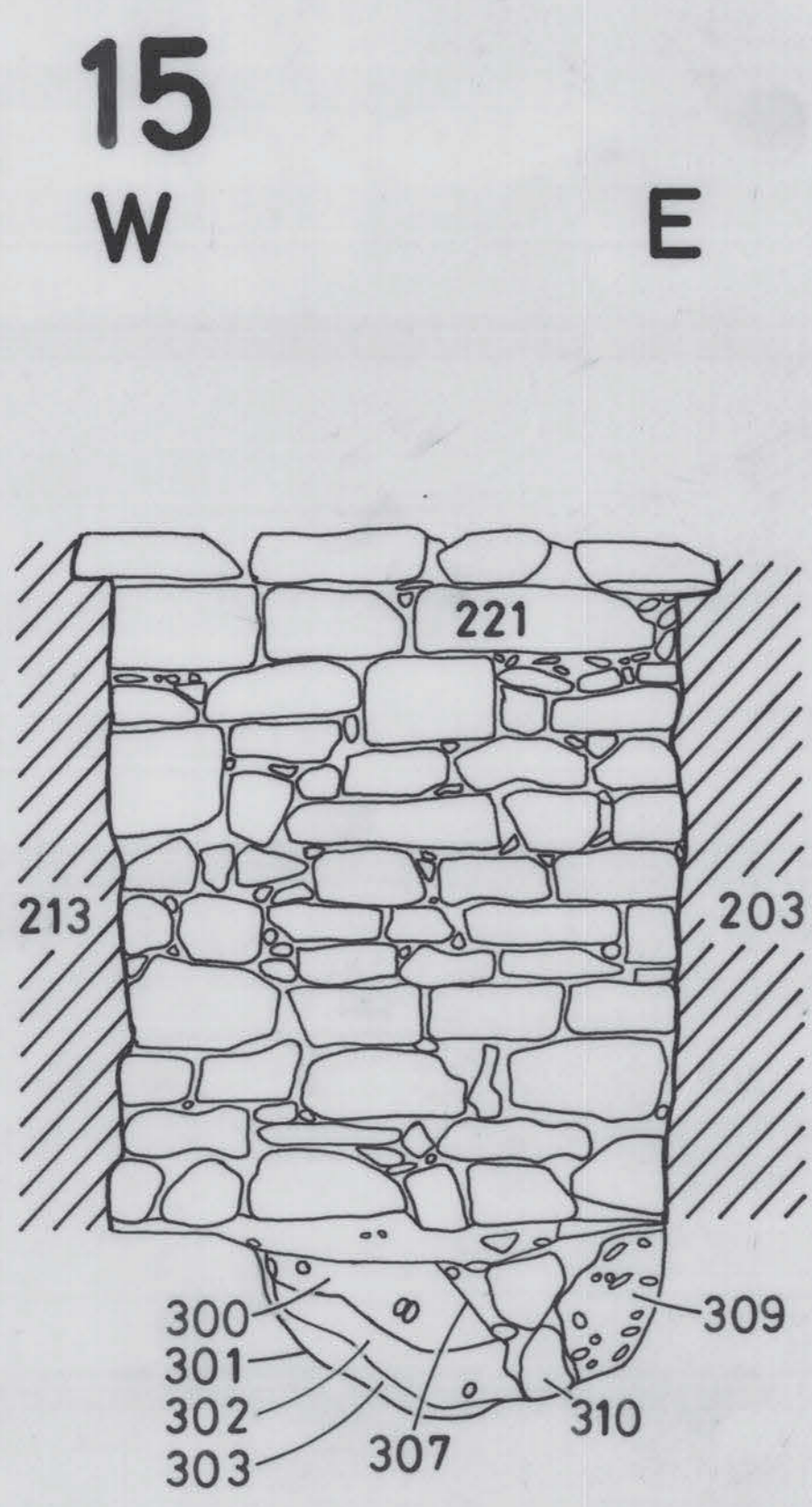

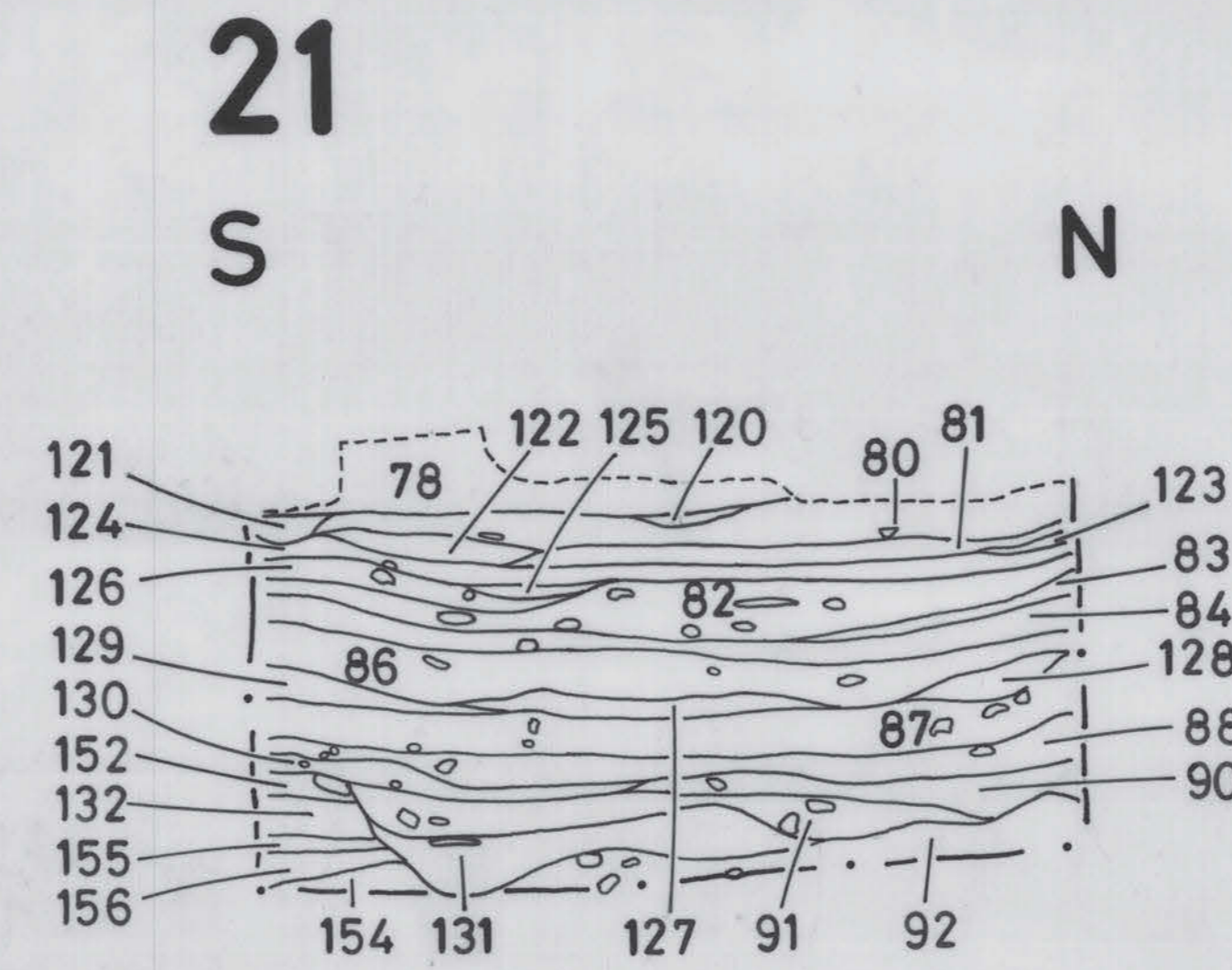
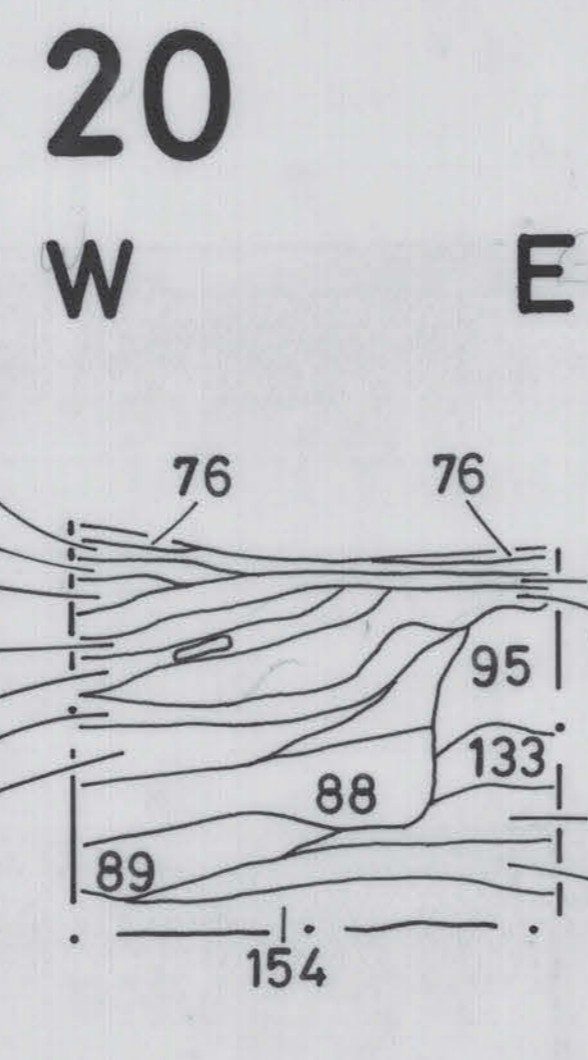
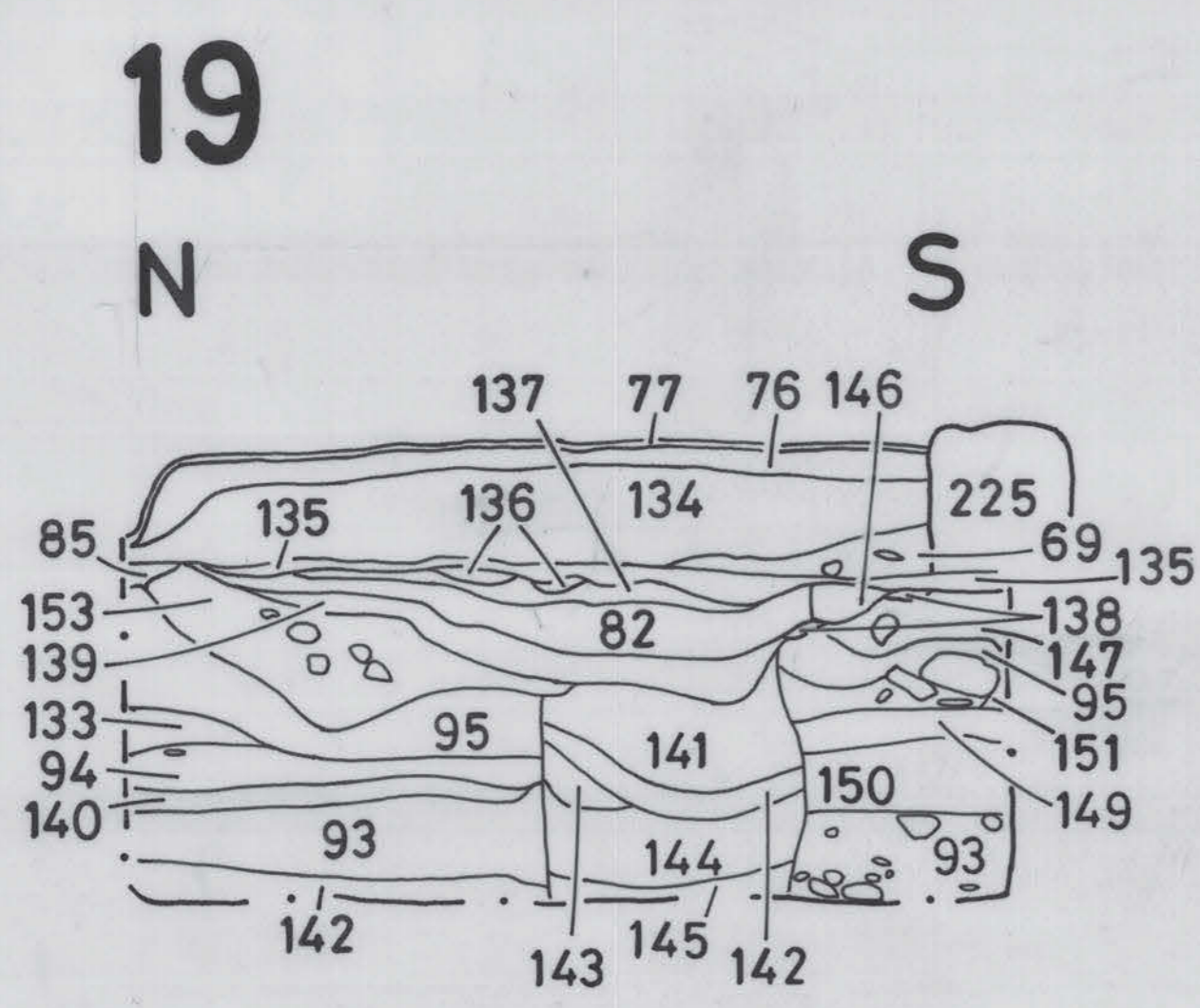


Sections

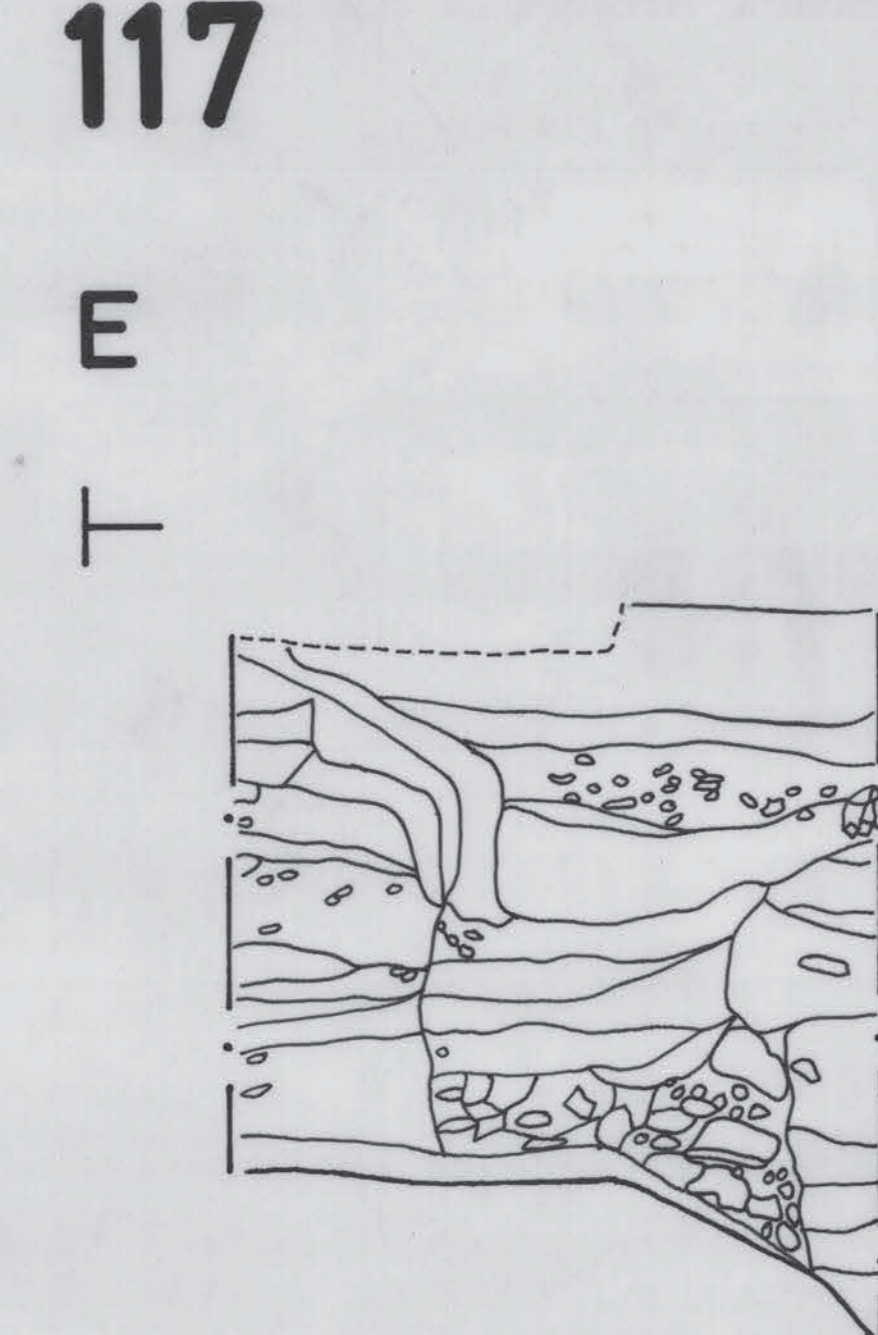
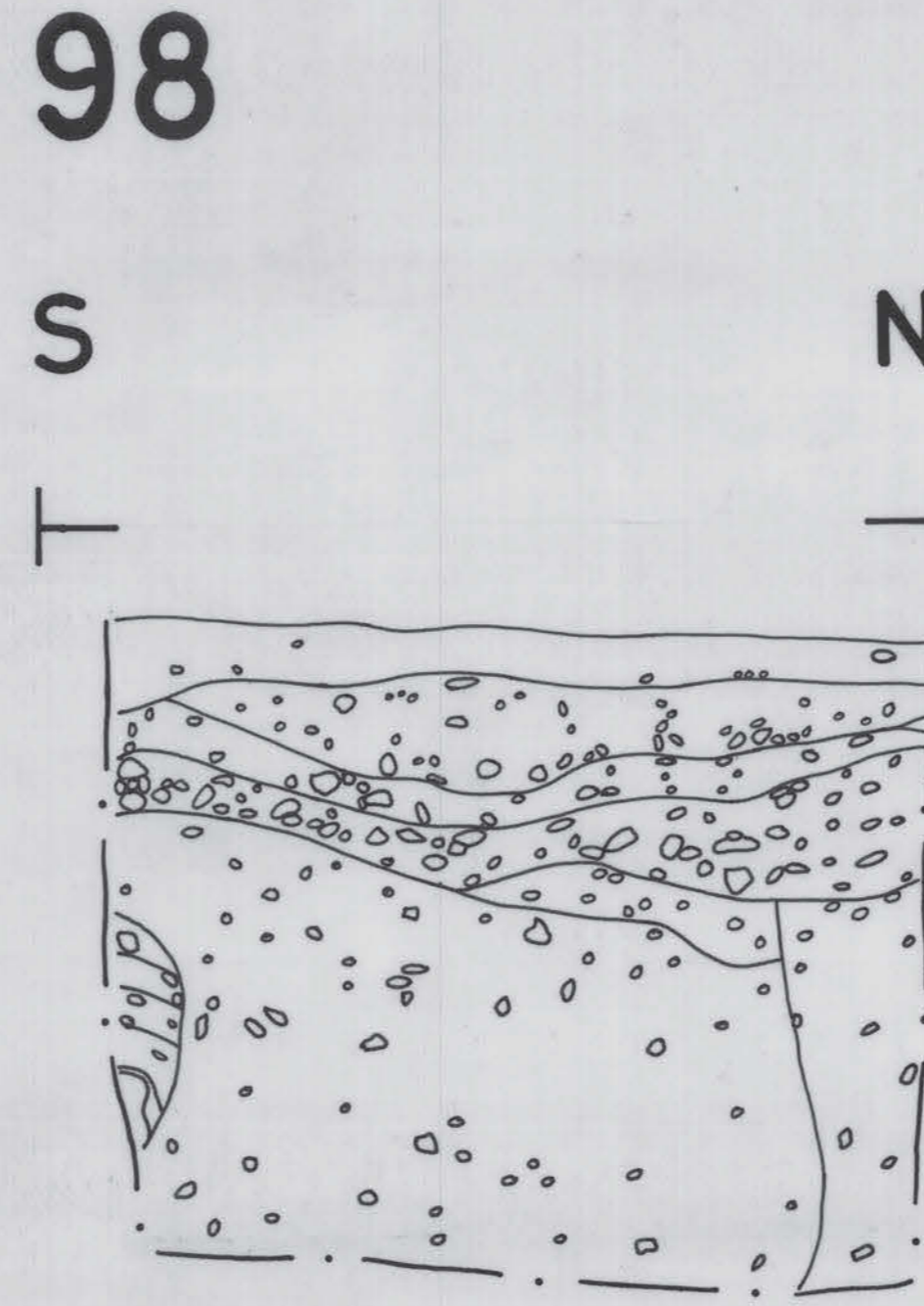
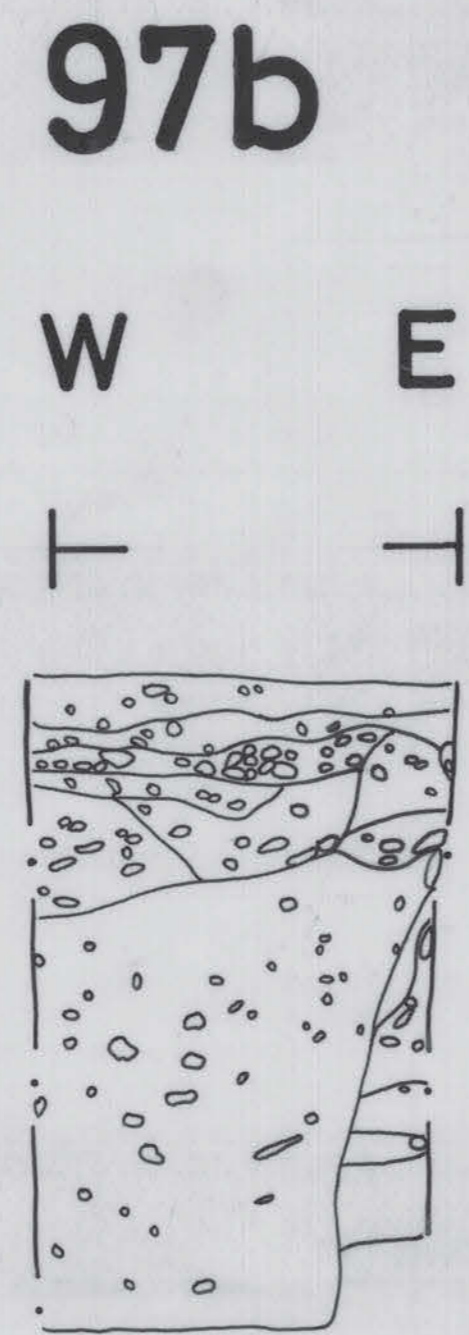
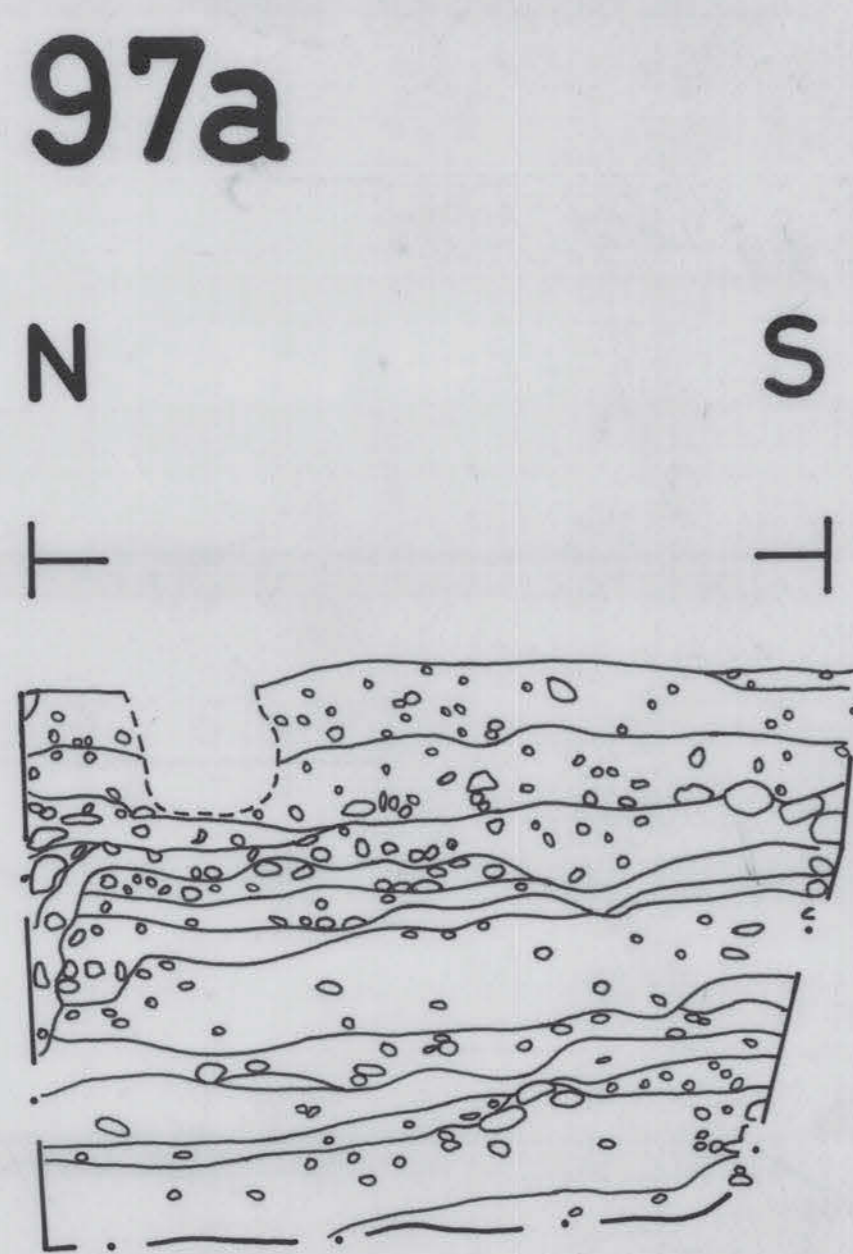


— 39m O.D.

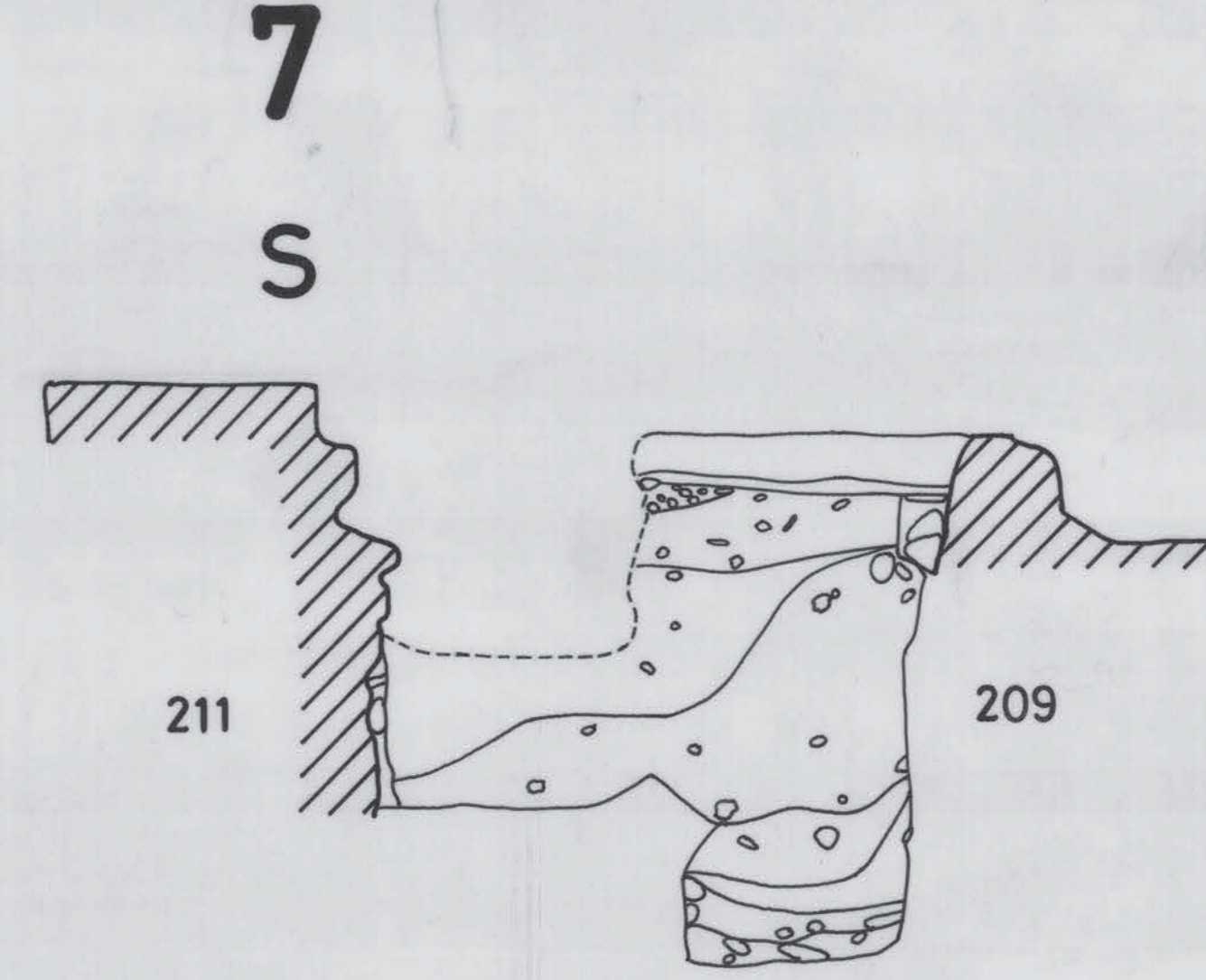
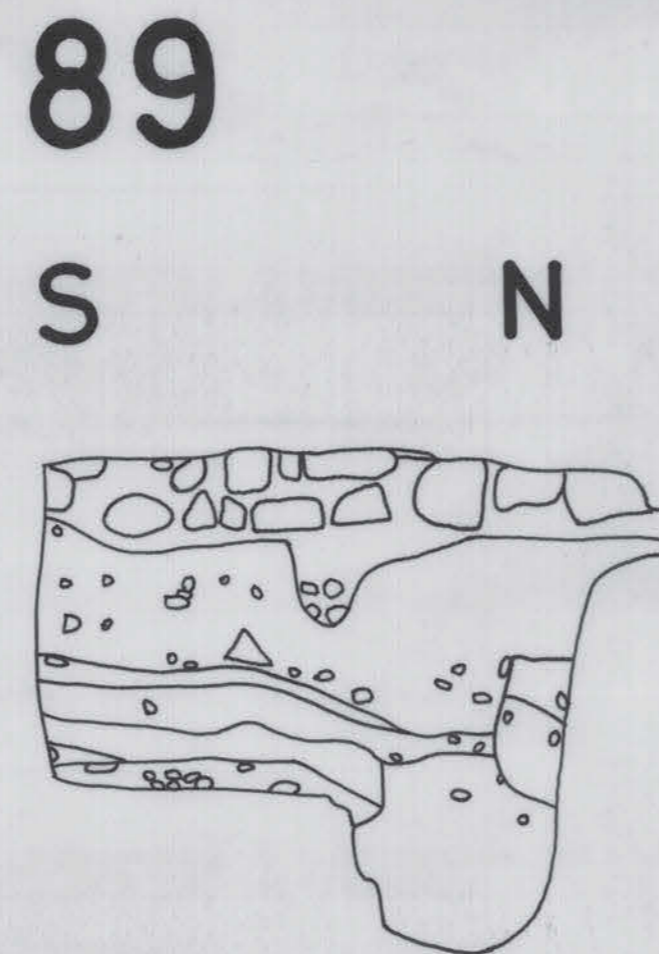
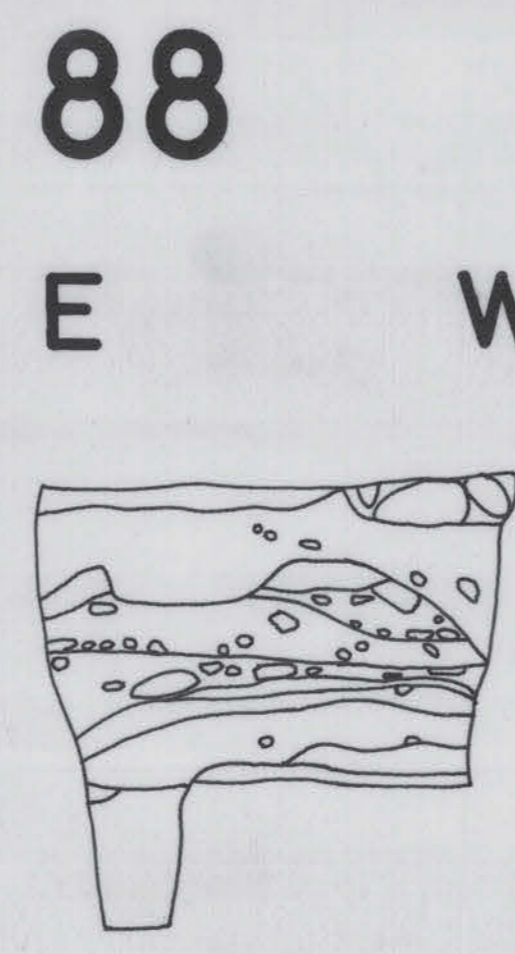



— 41m O.D.

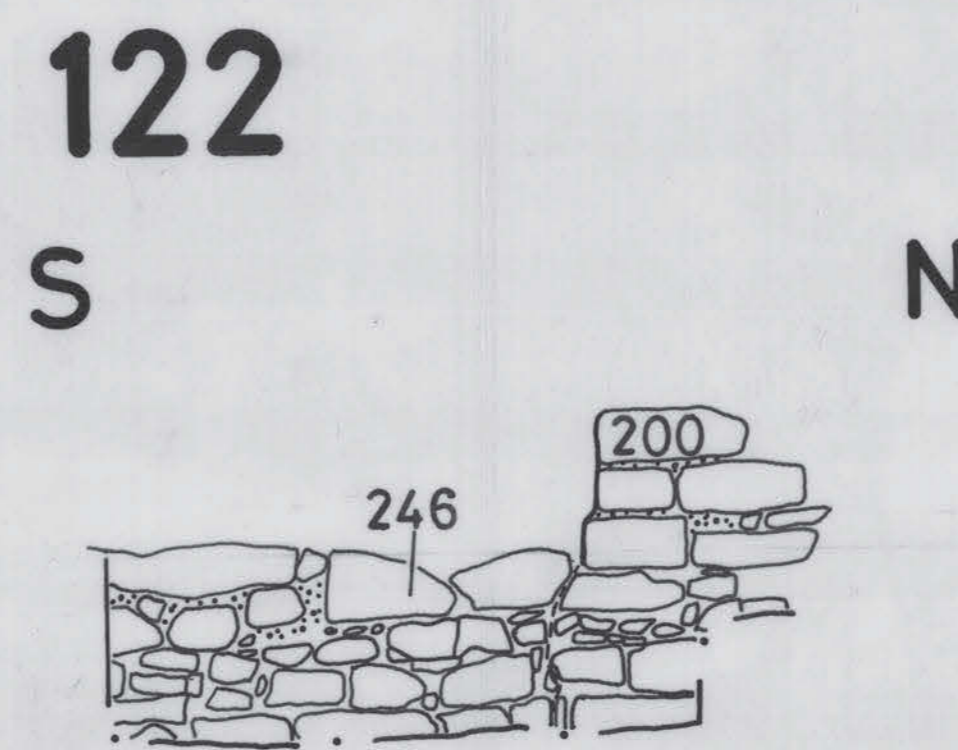
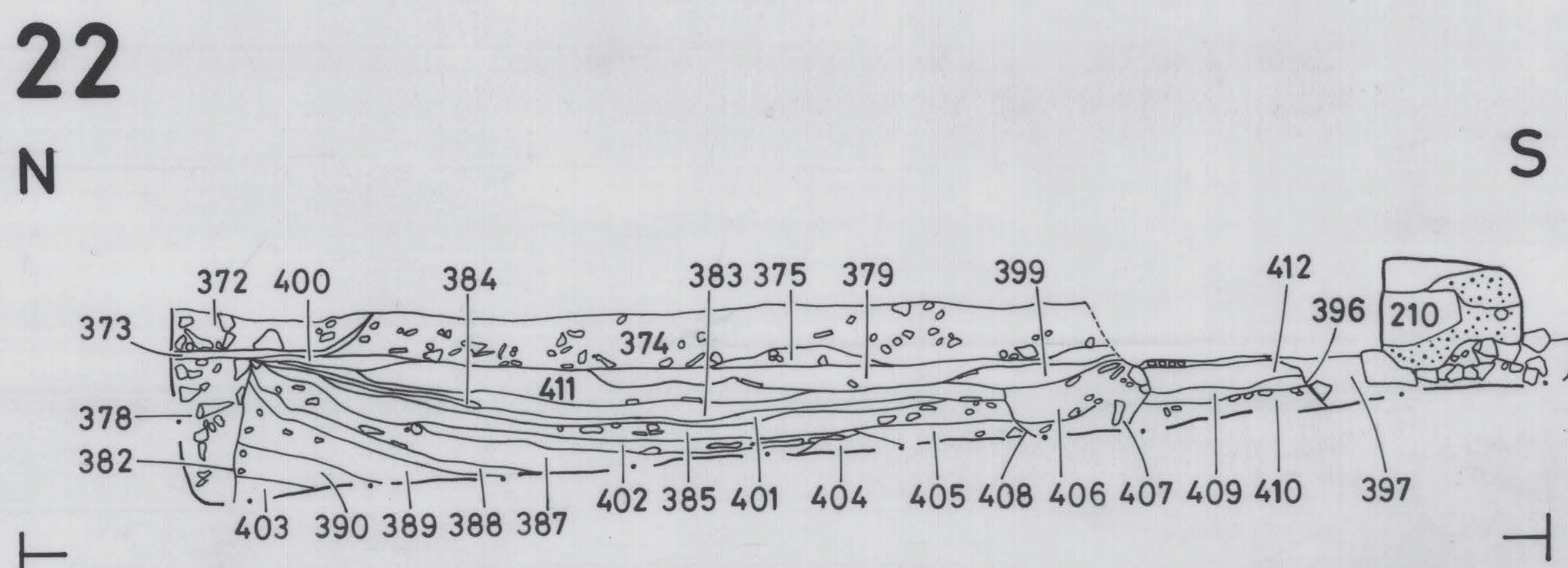
— 40m O.D.



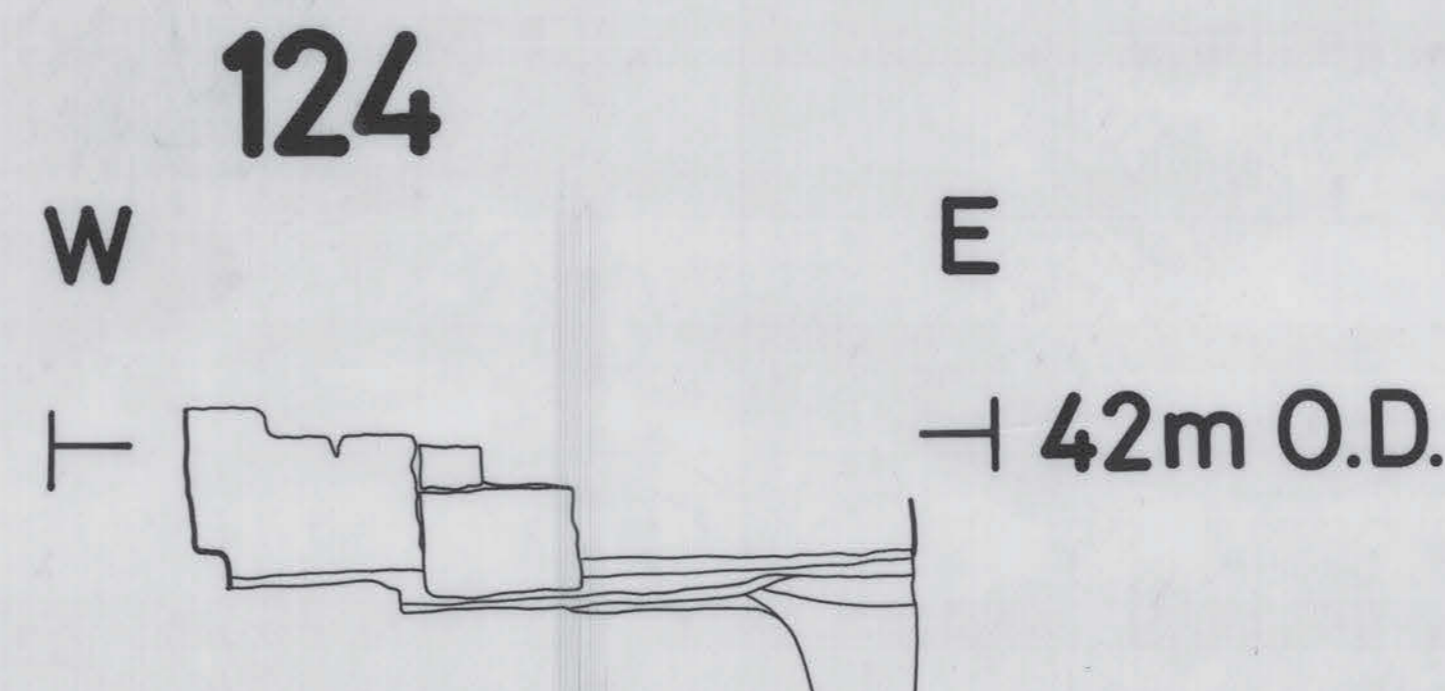
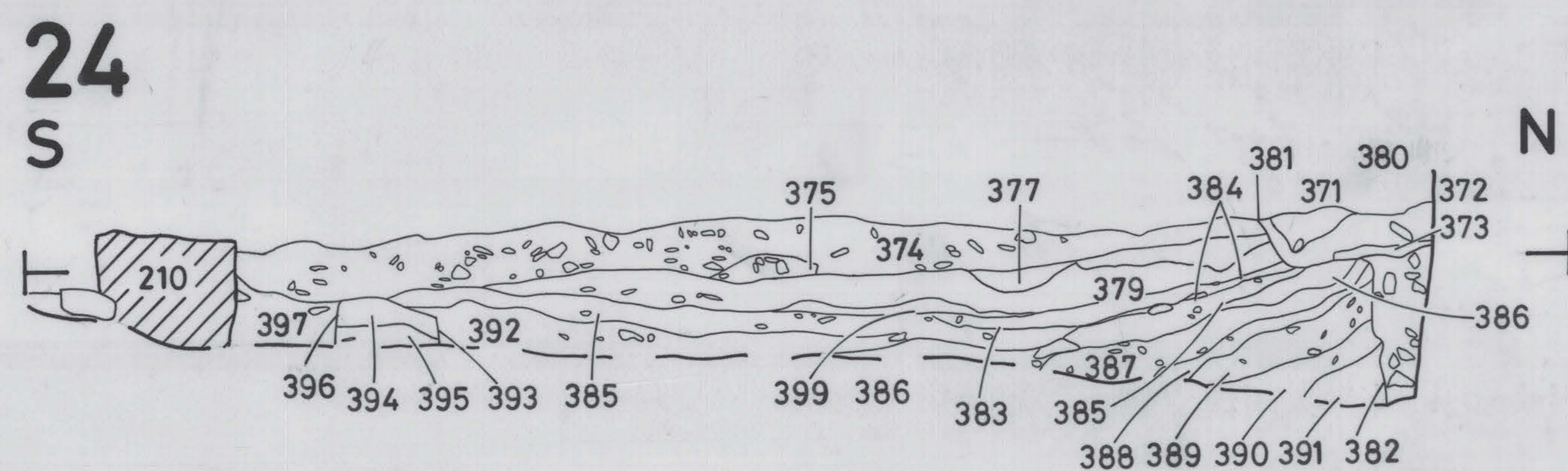
— 42m O.D.



— 40m O.D.



— 41m O.D.



— 42m O.D.

