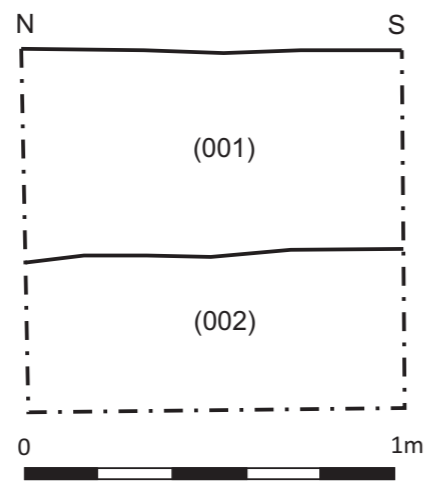
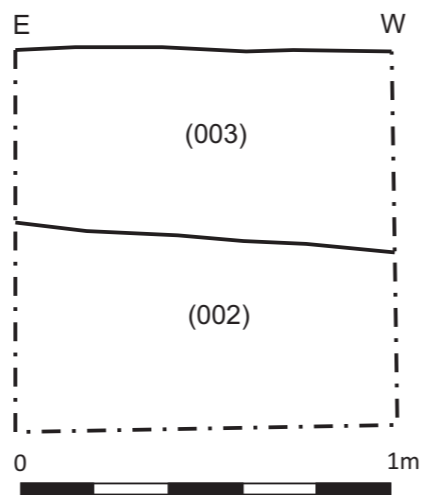


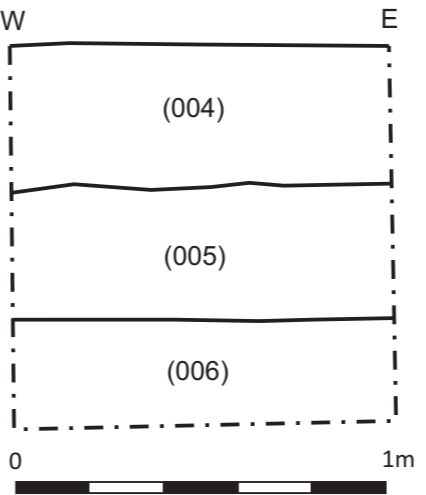
Representative Section 1, North Facing Section, scale 1:20



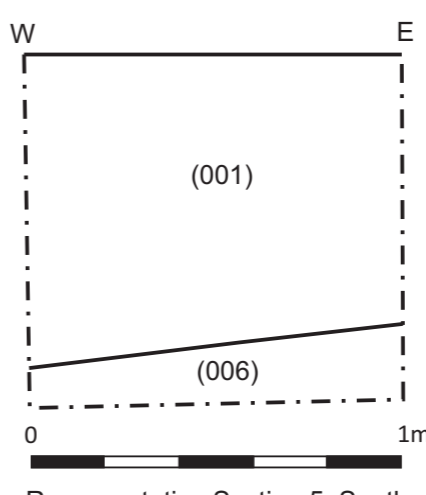
Representative Section 2, West Facing Section, scale 1:20



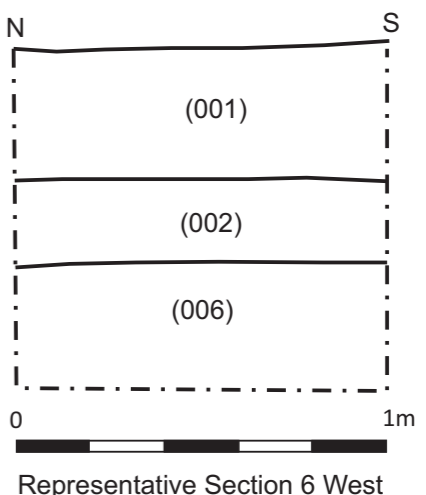
Representative Section 3, North Facing Section, scale 1:20



Representative Section 4, South Facing Section, scale 1:20



Representative Section 5, South Facing Section, scale 1:20



Representative Section 6 West Facing Section, scale 1:20

Figure 4: Plan of the Monitored Groundworks at a scale of 1:100 & Representative Sections 1-6 at a scale of 1:20