





The Whitworth Park Community Archaeology and History Project

CONTEXT REGISTER

PROJECT CODE	WP13	TRENCH NUMBER	5
--------------	------	---------------	---

Context no.	Context Type (Fill; cut; layer; structure etc)	Context Relationship (Fill of; Filled by etc)	Context composition (e.g. brown sandy silt)	Interpretation (e.g. upper fill of pit; think about what it is, how and why)	Dimensions	Stratigraphic relationship (below; above; cuts; abuts etc)	Photo No.	DWG No.	Sample No.	Find No.	Sheet Done
5001	layer			Top Soil	1x2m					 157	✓
5002	LAYER	COMPACT Top Soil	SANDY CLAY LOAM	COMPACT TOP SOIL	"	Below 5001					✓
5003			CONCRETE SLAB.		88cm x 5cm		175				✓
5004			CLAY				175				✓
5005			SANDY LOAM.								✓
5006			Pre formed CONCRETE (WAFFLE)								

52

