




| | | | | |
|---------------------|------------|---|----------------|---------|
| PROJECT WP13 | TRENCH | CONTEXT RECORD FORM The Whitworth Park Community Archaeology and History Project | INITIAL + DATE | CONTEXT |
| EXCAVATOR | SUPERVISOR | *** CUT *** | SECTION | PLAN |

FIELD INTERPRETATION

PROVISIONAL DATE

| | | |
|--|---|--|
| CONTEXT DESCRIPTION | | CONTINUES |
| PLAN | | CLARITY OF HORIZON |
| SIDES | | ORIENTATION |
| BASE | | AXIS |
| LENGTH | | RECUT |
| WIDTH/DIAM. | | PHOTO (Slide) |
| DEPTH/HEIGHT | | PHOTO (Digital) |
| CONTEXT FORMATION (Taphonomy) | CONTEXT FORMATION (Anthropogenic) | HOW WAS THE CONTEXT FORMED? (Intentional? The process/procedure) |
| Stratigraphical relationships | Physical relationships | WHY IS THE DEPOSIT LIKE THIS? (Look up from the cut and consider why here, why now. What process made it happen) |
| | Overlies | |
|  | Underlies | |
| | Fill of | |
| This context  | Cuts | |
| | Cut by | |
|  | Continues | |
| | Same as | |
| COORDINATES | Within | |
| | Abuts | |
| GRID REF | Abutted by | |

WHAT WAS THIS CUT (context narrative- what kinds of practice does it relate to? look out from the cut and consider the story)

| | |
|-----------------------------------|---------------------------------------|
| CONFIDENCE IN EXCAVATION 1 ↔ 5 | CONFIDENCE IN INTERPRETATION 1 ↔ 5 |
|-----------------------------------|---------------------------------------|

PRE-EX: initial thoughts, notes and relevant discussion. (complete following pre-ex plan).

HALF SECTION: consideration at this stage. (complete following section drawing).

POST-EX: concluding thoughts. (complete following post-ex plan).

SKETCH AND ANY FURTHER DISCUSSION