

# E.C.C. ARCHAEOLOGY SECTION: SITE CONTEXT CARD

02 SITE CODE <i>HT 87</i>	04 GRID REF.	03 SITE SUB-DIV. <i>C</i>	01 CONTEXT NUMBER <i>261</i>
05 CATEGORY/TYPE <i>PIT</i>		49 PART OF/FILL OF	81 PROVISIONAL DATE/PERIOD <i>? EARLY C1st</i>
06 LENGTH <i>1m</i>	07 BREADTH <i>65cm</i>	08 DIAMETER	09 DEPTH/HEIGHT <i>35cm</i>
10 MATRIX COLOUR:			CHECKS 1. 2. 3.
11 MATRIX TEXTURE:			
12 MATRIX CONSISTENCE:			
13 INCLUSIONS:			
50 CONSISTS OF/FILLED BY: <i>266</i>			
EARLIER THAN	33 BELOW: <del>205</del> <i>205, 98 ?</i>		
	34 FILLED BY: <del>205</del> <i>266</i>		
	35 CUT BY:		
	36 BUTTED BY (STRUCTURE):		
CONTEMP. WITH	37 WITHIN:		
	38 CONTAINS:		
	40 SAME AS:		
	39 BONDED WITH (STRUCTURE):		
LATER THAN	41 ABOVE: <i>NATURAL</i>		
	42 FILL OF:		
	43 CUTS: <del>205, 108</del>		
	44 BUTTS (STRUCTURE):		
16 DESCRIPTION: <i>SUB-CIRCULAR HOLLOW WITH IRREGULAR</i> <i>SHEER PROFILE &amp; BASE. RELATIONSHIP WITH 205/98</i> <i>NOT 100% CERTAIN DUE TO TRUNCATION BY LANDSCAP-</i> <i>ING.</i>			
			82 UNCERTAIN: P.T.O.
83 METHOD OF EXCAVATION: <i>TROWEL.</i>		84 RELIABILITY:	
61 PLANS:		85 SECTIONS:	
86 SAMPLES:		87 LEVELS:	63 PHOTOS:
60 INTERPRETATION: <i>[PROBABLY] EARLY (1st <del>AD</del> POST-PIT.</i>			
			88 EQUIVALENT TO: P.T.O.



# E.C.C. ARCHAEOLOGY SECTION: SITE CONTEXT CARD

02 SITE CODE <b>HT87</b>	04 GRID REF.	03 SITE SUB-DIV. <b>C.</b>	01 CONTEXT NUMBER <b>262</b>
05 CATEGORY/TYPE <b>PIT</b>		49 PART OF/FILL OF	81 PROVISIONAL DATE/PERIOD <b>EARLY C1<sup>st</sup></b>
06 LENGTH	07 BREADTH	08 DIAMETER <b>40 cm</b>	09 DEPTH/HEIGHT <b>27 cm</b>
10 MATRIX COLOUR:			CHECKS 1. 2. 3.
11 MATRIX TEXTURE:			
12 MATRIX CONSISTENCE:			
13 INCLUSIONS:			
50 CONSISTS OF/FILLED BY: <b>263</b>			
EARLIER THAN	33 BELOW: <b>205, 98</b>		
	34 FILLED BY: <b>263</b>		
	35 CUT BY:		
	36 BUTTED BY (STRUCTURE):		
CONTEMP. WITH	37 WITHIN:		
	38 CONTAINS:		
	40 SAME AS:		
	39 BONDED WITH (STRUCTURE):		
LATER THAN	41 ABOVE:		
	42 FILL OF:		
	43 CUTS: <b>Natural.</b>		
	44 BUTTS (STRUCTURE):		
16 DESCRIPTION: <b>CIRCULAR CUT, CONE PROFILE (REGULAR SLOPE, NO BREAK OF CONTOUR.</b>			
			82 UNCERTAIN: P.T.O.
83 METHOD OF EXCAVATION: <b>TROWEL</b>		84 RELIABILITY:	
61 PLANS:		85 SECTIONS:	
86 SAMPLES:		87 LEVELS:	63 PHOTOS:
60 INTERPRETATION: <b>POST-HOLE, PRE-DATING 1<sup>st</sup> COBBLING PHASE.</b>			
			88 EQUIVALENT TO: P.T.O.



# E.C.C. ARCHAEOLOGY SECTION: SITE CONTEXT CARD

02 SITE CODE <b>HT 87</b>	04 GRID REF.	03 SITE SUB-DIV. <b>C</b>	01 CONTEXT NUMBER <b>263</b>
05 CATEGORY/TYPE <b>PIT FILL</b>		49 PART OF/FILL OF <b>262</b>	81 PROVISIONAL DATE/PERIOD <b>EARLY C1<sup>st</sup></b>
06 LENGTH	07 BREADTH	08 DIAMETER <b>40 cm</b>	09 DEPTH/HEIGHT <b>27 cm</b>
10 MATRIX COLOUR: <b>10 YR 4/3 DARK BROWN</b>			CHECKS 1. 2. 3.
11 MATRIX TEXTURE:			
12 MATRIX CONSISTENCE:			
13 INCLUSIONS:			
50 CONSISTS OF/FILLED BY:			
EARLIER THAN	33 BELOW: <b>205, 98</b>		
	34 FILLED BY:		
	35 CUT BY:		
	36 BUTTED BY (STRUCTURE):		
CONTEMP. WITH	37 WITHIN:		
	38 CONTAINS:		
	40 SAME AS:		
	39 BONDED WITH (STRUCTURE):		
LATER THAN	41 ABOVE: <b>NATURAL</b>		
	42 FILL OF: <b>262</b>		
	43 CUTS: <b>NATURAL</b>		
	44 BUTTS (STRUCTURE):		
16 DESCRIPTION: <b>MATRIX RESEMBLES (99), BUT WITH ABUNDANT PEA GRIT, SOME BONE, 1 OR 2 FE FRAG.S</b>			
			82 UNCERTAIN: P.T.O.
83 METHOD OF EXCAVATION: <b>TRWA.</b>		84 RELIABILITY:	
61 PLANS:		85 SECTIONS:	
86 SAMPLES:		87 LEVELS:	63 PHOTOS:
60 INTERPRETATION: <b>FILL OF EARLY C1<sup>st</sup> PIT.</b>			
			88 EQUIVALENT TO: P.T.O.



# E.C.C. ARCHAEOLOGY SECTION: SITE CONTEXT CARD

02 SITE CODE <i>HT 87</i>	04 GRID REF.	03 SITE SUB-DIV. <i>C</i>	01 CONTEXT NUMBER <i>264</i>
05 CATEGORY/TYPE <i>Hollow</i>		49 PART OF/FILL OF	81 PROVISIONAL DATE/PERIOD <i>EARLY CIST.</i>
06 LENGTH	07 BREADTH	08 DIAMETER <i>25cm</i>	09 DEPTH/HEIGHT <i>9cm</i>
10 MATRIX COLOUR:			CHECKS 1. 2. 3.
11 MATRIX TEXTURE:			
12 MATRIX CONSISTENCE:			
13 INCLUSIONS:			
50 CONSISTS OF/FILLED BY:			
EARLIER THAN	33 BELOW: <i>205, 98</i>		
	34 FILLED BY: <i>265</i>		
	35 CUT BY:		
	36 BUTTED BY (STRUCTURE):		
CONTEMP. WITH	37 WITHIN:		
	38 CONTAINS:		
	40 SAME AS:		
39 BONDED WITH (STRUCTURE):			
LATER THAN	41 ABOVE: <i>NATURAL</i>		
	42 FILL OF:		
	43 CUTS: <i>NATURAL</i>		
	44 BUTTS (STRUCTURE):		
16 DESCRIPTION: <i>SHALLOW REGULAR CIRCULAR PROFILE, ROUND BOTTOMED.</i>			
		82 UNCERTAIN: P.T.O.	
83 METHOD OF EXCAVATION: <i>Trowel.</i>		84 RELIABILITY:	
61 PLANS:		85 SECTIONS:	
86 SAMPLES:		87 LEVELS:	63 PHOTOS:
60 INTERPRETATION: <i>EARLY CIST. ? TRUNCATED POST-HOLE.</i>			
		88 EQUIVALENT TO: P.T.O.	





# E.C.C. ARCHAEOLOGY SECTION: SITE CONTEXT CARD

02 SITE CODE <i>HT 87</i>	04 GRID REF.	03 SITE SUB-DIV. <i>C</i>	01 CONTEXT NUMBER <i>265</i>
05 CATEGORY/TYPE <i>FILL</i>		49 PART OF/FILL OF <i>264</i>	81 PROVISIONAL DATE/PERIOD <i>EARLY C1st.</i>
06 LENGTH	07 BREADTH	08 DIAMETER <i>25cm</i>	09 DEPTH/HEIGHT <i>9cm</i>
10 MATRIX COLOUR: <i>10 YR 4/3 DARK BROWN</i>			CHECKS 1. 2. 3.
11 MATRIX TEXTURE: <i>CLAY LOAM</i>			
12 MATRIX CONSISTENCE: <i>LOOSE</i>			
13 INCLUSIONS: <i>TILE FRAGS., MANY PEBBLES UP TO 2cm DIAM.</i>			
50 CONSISTS OF/FILLED BY:			
EARLIER THAN	33 BELOW: <i>98, 205</i>		
	34 FILLED BY:		
	35 CUT BY:		
	36 BUTTED BY (STRUCTURE):		
CONTEMP. WITH	37 WITHIN:		
	38 CONTAINS:		
	40 SAME AS:		
39 BONDED WITH (STRUCTURE):			
LATER THAN	41 ABOVE: <i>NATURAL</i>		
	42 FILL OF: <i>264</i>		
	43 CUTS: <i>NATURAL</i>		
	44 BUTTS (STRUCTURE):		
16 DESCRIPTION: <i>FILL OF (264) CONTAINS TILE FRAGS &amp; <del>136</del> NAUHEIM DERIVATIVE Ae BROOCH. BASAL LEVELS &amp; INTERFACE W. (264) HAVE V. HIGH PEA-GREY CONCENTRATIONS.</i>			
			82 UNCERTAIN: P.T.O.
83 METHOD OF EXCAVATION: <i>TROWEL.</i>		84 RELIABILITY:	
61 PLANS:		85 SECTIONS:	
86 SAMPLES:		87 LEVELS:	63 PHOTOS:
60 INTERPRETATION: <i>FILL OF EARLY C1st. HOLLOW.</i>			
			88 EQUIVALENT TO: P.T.O.



# E.C.C. ARCHAEOLOGY SECTION: SITE CONTEXT CARD

02 SITE CODE <i>Ht 87</i>	04 GRID REF.	03 SITE SUB-DIV. <i>C</i>	01 CONTEXT NUMBER <i>266</i>
05 CATEGORY/TYPE <i>PIT FILL</i>		49 PART OF/FILL OF <i>261</i>	81 PROVISIONAL DATE/PERIOD <i>? EARLY C1<sup>st</sup>.</i>
06 LENGTH <i>1m</i>	07 BREADTH <i>65 cm</i>	08 DIAMETER	09 DEPTH/HEIGHT <i>35 cm</i>
10 MATRIX COLOUR: <i>10 YR 5/6 YELLOWISH BROWN</i>			CHECKS 1. 2. 3.
11 MATRIX TEXTURE: <i>SANDY CLAY LOAM</i>			
12 MATRIX CONSISTENCE: <i>SOFT</i>			
13 INCLUSIONS: <i>MUCH PEA-GRIT, SOME TILE-FRAGS &amp; OP. SIG. / MORTAR</i>			
50 CONSISTS OF/FILLED BY:			
EARLIER THAN	33 BELOW: <i>? 98, 205</i>		
	34 FILLED BY:		
	35 CUT BY:		
	36 BUTTED BY (STRUCTURE):		
CONTEMP. WITH	37 WITHIN:		
	38 CONTAINS:		
	40 SAME AS:		
	39 BONDED WITH (STRUCTURE):		
LATER THAN	41 ABOVE:		
	42 FILL OF: <i>261</i>		
	43 CUTS: <i>NATURAL</i>		
	44 BUTTS (STRUCTURE):		
16 DESCRIPTION: <i>MATRIX CLOSELY RESEMBLES (99), BUT CONTAINS FRAG.S OF TILE &amp; OP. SIG / MORTAR IN UPPER FILL. LARGE AMOUNTS OF PEA-GRIT ON INTERFACE W. (261) &amp; IN BASAL LEVELS</i>			
			82 UNCERTAIN: P.T.O.
83 METHOD OF EXCAVATION: <i>TROWEL</i>		84 RELIABILITY:	
61 PLANS:		85 SECTIONS:	
86 SAMPLES:		87 LEVELS:	63 PHOTOS:
60 INTERPRETATION: <i>FILL OF PIT (261). DATE IN RELATION TO 98/205 UNCERTAIN - LARGE AMOUNTS OF PEA-GRIT =&gt; PREDATES 98/205, BUT OP. SIG &amp; TILE SUGGESTS A LATER DATE.</i>			
			88 EQUIVALENT TO: P.T.O.



LEW'S PIT

E.C.C. ARCHAEOLOGY SECTION: SITE CONTEXT CARD

02 SITE CODE HT 87		04 GRID REF.		03 SITE SUB-DIV. C		01 CONTEXT NUMBER <del>266</del> 267	
05 CATEGORY/TYPE PIT				49 PART OF/FILL OF		81 PROVISIONAL DATE/PERIOD EARLY C1st.	
06 LENGTH 160 cm		07 BREADTH <del>TRUNCATED</del> BY		08 DIAMETER BAULK		09 DEPTH/HEIGHT 16 cm.	
10 MATRIX COLOUR:							CHECKS 1. 2. 3.
11 MATRIX TEXTURE:							
12 MATRIX CONSISTENCE:							
13 INCLUSIONS:							
50 CONSISTS OF/FILLED BY:							
EARLIER THAN	33 BELOW: 205, 98						
	34 FILLED BY: 268						
	35 CUT BY:						
	36 BUTTED BY (STRUCTURE):						
CONTEMP. WITH	37 WITHIN:						
	38 CONTAINS:						
	40 SAME AS:						
	39 BONDED WITH (STRUCTURE):						
LATER THAN	41 ABOVE: NATURAL						
	42 FILL OF:						
	43 CUTS: NATURAL 279/80, NATURAL						
	44 BUTTS (STRUCTURE):						
16 DESCRIPTION: LARGE DEPRESSION IN EAST CORNER OF TOP SITE, TRUNCATED BY BAULK. SHALLOW REGULAR PROFILE SEALED BY 205/98.							
						82 UNCERTAIN: P.T.O.	
83 METHOD OF EXCAVATION: TROWEL.				84 RELIABILITY:			
61 PLANS:				85 SECTIONS:			
86 SAMPLES:				87 LEVELS:		63 PHOTOS:	
60 INTERPRETATION: EARLY C1st. PIT.							
						88 EQUIVALENT TO: P.T.O.	



# E.C.C. ARCHAEOLOGY SECTION: SITE CONTEXT CARD

02 SITE CODE <b>Ht 87</b>	04 GRID REF.	03 SITE SUB-DIV. <b>C</b>	01 CONTEXT NUMBER <b>268</b>
05 CATEGORY/TYPE <b>PIT Fill</b>		49 PART OF/FILL OF <b>267</b>	81 PROVISIONAL DATE/PERIOD <b>EARLY C1st.</b>
06 LENGTH <b>160 cm TRUNCATED BY</b>	07 BREADTH <b>BAULK</b>	08 DIAMETER	09 DEPTH/HEIGHT <b>16 cm</b>
10 MATRIX COLOUR:			CHECKS 1. 2. 3.
11 MATRIX TEXTURE:			
12 MATRIX CONSISTENCE:			
13 INCLUSIONS:			
50 CONSISTS OF/FILLED BY:			
EARLIER THAN	33 BELOW:	<b>98</b>	
	34 FILLED BY:		
	35 CUT BY:		
	36 BUTTED BY (STRUCTURE):		
CONTEMP. WITH	37 WITHIN:		
	38 CONTAINS:		
	40 SAME AS:		
	39 BONDED WITH (STRUCTURE):		
LATER THAN	41 ABOVE:		
	42 FILL OF:		
	43 CUTS:		
	44 BUTTS (STRUCTURE):		
16 DESCRIPTION: <b>GENERAL MATRIX AS 266. BUT - LOWER OF BLUE/GREEN CLAY INCLUDED (UP TO 15cm DEEP BY 8cm DEEP). 1398 = COLCHESTER BROOK. 1405 = AR COIN TASCIVANUS.</b>			
			82 UNCERTAIN: P.T.O.
83 METHOD OF EXCAVATION: <b>TROWEL.</b>		84 RELIABILITY:	
61 PLANS:		85 SECTIONS:	
86 SAMPLES:		87 LEVELS:	63 PHOTOS:
60 INTERPRETATION: <b>FILL OF PIT (NOT POST-HOLE), INCLUDING DUMPS OF POTTING QUALITY CLAY.</b>			
			88 EQUIVALENT TO: P.T.O.

FIND TYPE:

POT

base

Fe

92 SAMPLED:

✓

✓

✓

93 SMALLFINDS:

1398

1403

1404

16 DESCRIPTION (cont.):

1398 - Ae Brodick frag. 1403 TASCIA 1404 Fe byrca li

C. G = 2+

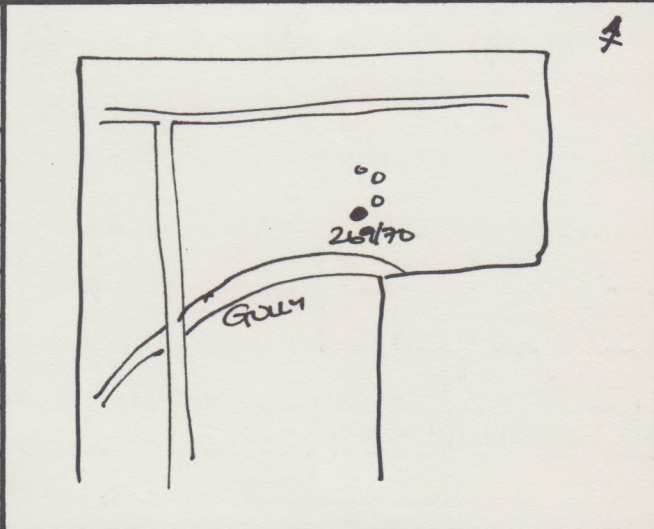
CONT.

60 INTERPRETATION (cont.):

CONT.



# E.C.C. ARCHAEOLOGY SECTION: SITE CONTEXT CARD

02 SITE CODE <i>HT 87</i>	04 GRID REF.	03 SITE SUB-DIV. <i>C</i>	01 CONTEXT NUMBER <i>269</i>
05 CATEGORY/TYPE <i>STAKE HOLE</i>		49 PART OF/FILL OF	81 PROVISIONAL DATE/PERIOD <i>EARLY CIST.</i>
06 LENGTH	07 BREADTH	08 DIAMETER <i>18cm</i>	09 DEPTH/HEIGHT <i>24cm</i>
10 MATRIX COLOUR :			CHECKS 1. 2. 3.
11 MATRIX TEXTURE :			
12 MATRIX CONSISTENCE :			
13 INCLUSIONS :			
50 CONSISTS OF/FILLED BY :			
EARLIER THAN	33 BELOW: <i>205, 98</i>		
	34 FILLED BY: <i>270</i>		
	35 CUT BY:		
	36 BUTTED BY (STRUCTURE):		
CONTEMP. WITH	37 WITHIN:		
	38 CONTAINS:		
	40 SAME AS:		
	39 BONDED WITH (STRUCTURE):		
LATER THAN	41 ABOVE: <i>NATURAL</i>		
	42 FILL OF:		
	43 CUTS: <i>NATURAL</i>		
	44 BUTTS (STRUCTURE):		
16 DESCRIPTION: <i>SUB-CIRCULAR CUT, VERY STEEP SIDES (ALMOST VERTICAL), ROUND BOTTOMED</i>			
			82 UNCERTAIN: P.T.O.
83 METHOD OF EXCAVATION: <i>TRAWL</i>		84 RELIABILITY:	
61 PLANS:		85 SECTIONS:	
86 SAMPLES:		87 LEVELS:	63 PHOTOS:
60 INTERPRETATION: <i>EARLY CIST. STAKE HOLE.</i>			
			88 EQUIVALENT TO: P.T.O.



# E.C.C. ARCHAEOLOGY SECTION: SITE CONTEXT CARD

02 SITE CODE <i>HT 87</i>	04 GRID REF.	03 SITE SUB-DIV. <i>C</i>	01 CONTEXT NUMBER <i>270</i>
05 CATEGORY/TYPE <i>FILL</i>		49 PART OF/FILL OF <i>269</i>	81 PROVISIONAL DATE/PERIOD <i>EARLY C1st.</i>
06 LENGTH	07 BREADTH	08 DIAMETER <i>18 cm</i>	09 DEPTH/HEIGHT <i>24 cm</i>
10 MATRIX COLOUR:			CHECKS 1. 2. 3.
11 MATRIX TEXTURE:			
12 MATRIX CONSISTENCE:			
13 INCLUSIONS:			
50 CONSISTS OF/FILLED BY:			
EARLIER THAN	33 BELOW:	<i>205, 98</i>	
	34 FILLED BY:		
	35 CUT BY:		
	36 BUTTED BY (STRUCTURE):		
CONTEMP. WITH	37 WITHIN:		
	38 CONTAINS:		
	40 SAME AS:		
	39 BONDED WITH (STRUCTURE):		
LATER THAN	41 ABOVE:	<i>NATURAL</i>	
	42 FILL OF:	<i>269</i>	
	43 CUTS:	<i>NATURAL</i>	
	44 BUTTS (STRUCTURE):		
16 DESCRIPTION: <i>MATRIX IDENTICAL TO (266). FEW TILE FRAGS!</i>			
			82 UNCERTAIN: P.T.O.
83 METHOD OF EXCAVATION: <i>Trowel</i>		84 RELIABILITY:	
61 PLANS:		85 SECTIONS:	
86 SAMPLES:		87 LEVELS:	63 PHOTOS:
60 INTERPRETATION: <i>FILL OF EARLY C1st. STAKE HOLE.</i>			
			88 EQUIVALENT TO: P.T.O.



# E.C.C. ARCHAEOLOGY SECTION: SITE CONTEXT CARD

02 SITE CODE <i>HT 87</i>	04 GRID REF.	03 SITE SUB-DIV. <i>C</i>	01 CONTEXT NUMBER <i>271</i>
05 CATEGORY/TYPE <i>STAKE - HOLE</i>		49 PART OF/FILL OF	81 PROVISIONAL DATE/PERIOD <i>EARLY C1st.</i>
06 LENGTH <i>19 cm</i>	07 BREADTH <i>15 cm</i>	08 DIAMETER	09 DEPTH/HEIGHT <i>20 cm</i>
10 MATRIX COLOUR :			CHECKS 1. 2. 3.
11 MATRIX TEXTURE :			
12 MATRIX CONSISTENCE :			
13 INCLUSIONS :			
50 CONSISTS OF/FILLED BY :			
EARLIER THAN	33 BELOW: <i>205, 98</i>		
	34 FILLED BY: <i>272</i>		
	35 CUT BY:		
	36 BUTTED BY (STRUCTURE):		
CONTEMP. WITH	37 WITHIN:		
	38 CONTAINS:		
	40 SAME AS:		
	39 BONDED WITH (STRUCTURE):		
LATER THAN	41 ABOVE: <i>NATURAL</i>		
	42 FILL OF:		
	43 CUTS: <i>NATURAL</i>		
	44 BUTTS (STRUCTURE):		
16 DESCRIPTION: <i>EGG - SHAPE CUT , NEAR VERTICAL SIDES ,</i> <i>ROUND - BOTTOMED</i>			
			82 UNCERTAIN: P.T.O.
83 METHOD OF EXCAVATION: <i>TROWEL</i>		84 RELIABILITY:	
61 PLANS:		85 SECTIONS:	
86 SAMPLES:		87 LEVELS:	63 PHOTOS:
60 INTERPRETATION: <i>EARLY C1st. STAKE HOLE .</i>			
			88 EQUIVALENT TO: P.T.O.



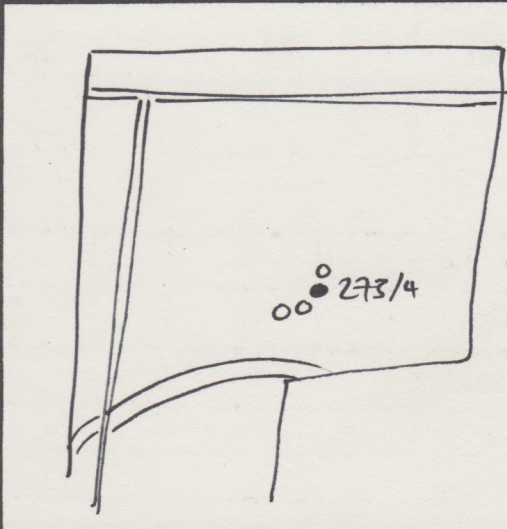
# E.C.C. ARCHAEOLOGY SECTION: SITE CONTEXT CARD

02 SITE CODE <i>Ht 87</i>	04 GRID REF.	03 SITE SUB-DIV. <i>C</i>	01 CONTEXT NUMBER <i>272</i>
05 CATEGORY/TYPE <i>Fill</i>		49 PART OF/FILL OF <i>271</i>	81 PROVISIONAL DATE/PERIOD
06 LENGTH <i>19 cm</i>	07 BREADTH <i>15 cm</i>	08 DIAMETER	09 DEPTH/HEIGHT <i>20 cm</i>
10 MATRIX COLOUR :			CHECKS 1. 2. 3.
11 MATRIX TEXTURE :			
12 MATRIX CONSISTENCE :			
13 INCLUSIONS :			
50 CONSISTS OF/FILLED BY :			
EARLIER THAN	33 BELOW: <i>98, 205</i>		
	34 FILLED BY:		
	35 CUT BY:		
	36 BUTTED BY (STRUCTURE):		
CONTEMP. WITH	37 WITHIN:		
	38 CONTAINS:		
	40 SAME AS:		
	39 BONDED WITH (STRUCTURE):		
LATER THAN	41 ABOVE: <i>NATURAL</i>		
	42 FILL OF: <i>271</i>		
	43 CUTS: <i>NATURAL</i>		
	44 BUTTS (STRUCTURE):		
16 DESCRIPTION: <i>MATRIX AS (266)</i>			
			82 UNCERTAIN:
			P.T.O.
83 METHOD OF EXCAVATION: <i>Trowel</i>		84 RELIABILITY:	
61 PLANS:		85 SECTIONS:	
86 SAMPLES:		87 LEVELS:	63 PHOTOS:
60 INTERPRETATION: <i>Fill of EARLY Cist. STAKE HOLE.</i>			
			88 EQUIVALENT TO:
			P.T.O.





# E.C.C. ARCHAEOLOGY SECTION: SITE CONTEXT CARD

02 SITE CODE <i>HT 87</i>	04 GRID REF.	03 SITE SUB-DIV. <i>C</i>	01 CONTEXT NUMBER <i>273 <del>A</del></i>
05 CATEGORY/TYPE <i>STAKE HOLE</i>		49 PART OF/FILL OF	81 PROVISIONAL DATE/PERIOD <i>EARLY C1st.</i>
06 LENGTH	07 BREADTH	08 DIAMETER <i>15cm</i>	09 DEPTH/HEIGHT <i>24 cm</i>
10 MATRIX COLOUR :			CHECKS 1. 2. 3.
11 MATRIX TEXTURE :			
12 MATRIX CONSISTENCE :			
13 INCLUSIONS :			
50 CONSISTS OF/FILLED BY :			
EARLIER THAN	33 BELOW: <i>205, 99</i>		
	34 FILLED BY: <i>274</i>		
	35 CUT BY:		
	36 BUTTED BY (STRUCTURE):		
CONTEMP. WITH	37 WITHIN:		
	38 CONTAINS:		
	40 SAME AS:		
	39 BONDED WITH (STRUCTURE):		
LATER THAN	41 ABOVE: <i>NATURAL</i>		
	42 FILL OF:		
	43 CUTS: <i>NATURAL</i>		
	44 BUTTS (STRUCTURE):		
16 DESCRIPTION: <i>CIRCULAR CUT, VERTICALLY SIDED, ROUND BOTTOMED</i>			
			82 UNCERTAIN: P.T.O.
83 METHOD OF EXCAVATION: <i>TROWEL</i>		84 RELIABILITY:	
61 PLANS:		85 SECTIONS:	
86 SAMPLES:		87 LEVELS:	63 PHOTOS:
60 INTERPRETATION: <i>EARLY C1st. STAKE HOLE</i>			
			88 EQUIVALENT TO: P.T.O.



# E.C.C. ARCHAEOLOGY SECTION: SITE CONTEXT CARD

02 SITE CODE <i>HT 87</i>	04 GRID REF.	03 SITE SUB-DIV. <i>C</i>	01 CONTEXT NUMBER <i>274</i>
05 CATEGORY/TYPE <i>FILL</i>		49 PART OF/FILL OF <i>273</i>	81 PROVISIONAL DATE/PERIOD
06 LENGTH	07 BREADTH	08 DIAMETER <i>15 cm</i>	09 DEPTH/HEIGHT <i>24 cm</i>
10 MATRIX COLOUR :			CHECKS 1. 2. 3.
11 MATRIX TEXTURE :			
12 MATRIX CONSISTENCE :			
13 INCLUSIONS :			
50 CONSISTS OF/FILLED BY :			
EARLIER THAN	33 BELOW:	<i>98, 205</i>	
	34 FILLED BY:		
	35 CUT BY:		
	36 BUTTED BY (STRUCTURE):		
CONTEMP. WITH	37 WITHIN:		
	38 CONTAINS:		
	40 SAME AS:		
	39 BONDED WITH (STRUCTURE):		
LATER THAN	41 ABOVE:		
	42 FILL OF:		
	43 CUTS:		
	44 BUTTS (STRUCTURE):		

16 DESCRIPTION: <i>MATRIX AS (266). 1 TILE FRAG.</i>		
	82 UNCERTAIN:	
P.T.O.		
83 METHOD OF EXCAVATION: <i>Trowel</i>	84 RELIABILITY:	
61 PLANS:	85 SECTIONS:	
86 SAMPLES:	87 LEVELS:	63 PHOTOS:
60 INTERPRETATION: <i>FILL OF EARLY C1st. STAKE HOLE.</i>		
P.T.O.		
88 EQUIVALENT TO:		



E.C.C. ARCHAEOLOGY SECTION: SITE CONTEXT CARD

02 SITE CODE HT 87	04 GRID REF.	03 SITE SUB-DIV. C	01 CONTEXT NUMBER 275
05 CATEGORY/TYPE PIT		49 PART OF/FILL OF	81 PROVISIONAL DATE/PERIOD EARLY CIST
06 LENGTH	07 BREADTH	08 DIAMETER 70 cm	09 DEPTH/HEIGHT 32 cm
10 MATRIX COLOUR :			CHECKS 1. 2. 3.
11 MATRIX TEXTURE :			
12 MATRIX CONSISTENCE :			
13 INCLUSIONS :			
50 CONSISTS OF/FILLED BY :			
EARLIER THAN	33 BELOW:	205, 98	
	34 FILLED BY:	276	
	35 CUT BY:		
	36 BUTTED BY (STRUCTURE):		
CONTEMP. WITH	37 WITHIN:		
	38 CONTAINS:		
	40 SAME AS:		
	39 BONDED WITH (STRUCTURE):		
LATER THAN	41 ABOVE:	NATURAL	
	42 FILL OF:		
	43 CUTS:	NATURAL	
	44 BUTTS (STRUCTURE):		
16 DESCRIPTION: SUB-CIRCULAR PIT, MODERATELY STEEP CONE PROFILE, NO POST-PIPE DETECTED.			
			82 UNCERTAIN: P.T.O.
83 METHOD OF EXCAVATION: TROWEL		84 RELIABILITY:	
61 PLANS:		85 SECTIONS:	
86 SAMPLES:		87 LEVELS:	63 PHOTOS:
60 INTERPRETATION: EARLY CIST. PIT.			
			88 EQUIVALENT TO: P.T.O.




# E.C.C. ARCHAEOLOGY SECTION: SITE CONTEXT CARD

02 SITE CODE <i>HT 87</i>	04 GRID REF.	03 SITE SUB-DIV. <i>C</i>	01 CONTEXT NUMBER <i>276</i>
05 CATEGORY/TYPE <i>PIT - FILL</i>		49 PART OF/FILL OF <i>275</i>	81 PROVISIONAL DATE/PERIOD <i>LATE EARLY C1<sup>ST</sup></i>
06 LENGTH	07 BREADTH	08 DIAMETER <i>70 cm</i>	09 DEPTH/HEIGHT <i>32 cm</i>
10 MATRIX COLOUR:			CHECKS 1. 2. 3.
11 MATRIX TEXTURE:			
12 MATRIX CONSISTENCE:			
13 INCLUSIONS:			
50 CONSISTS OF/FILLED BY:			
EARLIER THAN	33 BELOW:		
	34 FILLED BY:		
	35 CUT BY:		
	36 BUTTED BY (STRUCTURE):		
CONTEMP. WITH	37 WITHIN:		
	38 CONTAINS:		
	40 SAME AS:		
39 BONDED WITH (STRUCTURE):			
LATER THAN	41 ABOVE:		
	42 FILL OF:		
	43 CUTS:		
	44 BUTTS (STRUCTURE):		
16 DESCRIPTION: <i>MATRIX AS (266) CONTAINS BONE, 1 POT</i>			
<i>SHARD &amp; 1 OYSTER SHELL</i>			
			82 UNCERTAIN: P.T.O.
83 METHOD OF EXCAVATION: <i>Trowel</i>		84 RELIABILITY:	
61 PLANS:		85 SECTIONS:	
86 SAMPLES:		87 LEVELS:	63 PHOTOS:
60 INTERPRETATION: <i>Fill of EARLY C1<sup>ST</sup> PIT.</i>			
			88 EQUIVALENT TO: P.T.O.





# E.C.C. ARCHAEOLOGY SECTION: SITE CONTEXT CARD

02 SITE CODE <i>HT 87</i>	04 GRID REF.	03 SITE SUB-DIV. <i>C</i>	01 CONTEXT NUMBER <i>277</i>
05 CATEGORY/TYPE <i>STAKE HOLE</i>		49 PART OF/FILL OF	81 PROVISIONAL DATE/PERIOD <i>EARLY C1st.</i>
06 LENGTH	07 BREADTH	08 DIAMETER <i>8 cm</i>	09 DEPTH/HEIGHT <i>10 cm</i>
10 MATRIX COLOUR :			CHECKS 1. 2. 3.
11 MATRIX TEXTURE :			
12 MATRIX CONSISTENCE :			
13 INCLUSIONS :			
50 CONSISTS OF/FILLED BY :			
EARLIER THAN	33 BELOW: <i>205, 98</i>		
	34 FILLED BY: <i>278</i>		
	35 CUT BY:		
	36 BUTTED BY (STRUCTURE):		
CONTEMP. WITH	37 WITHIN:		
	38 CONTAINS:		
	40 SAME AS:		
39 BONDED WITH (STRUCTURE):			
LATER THAN	41 ABOVE: <i>NATURAL</i>		
	42 FILL OF:		
	43 CUTS: <i>NATURAL</i>		
	44 BUTTS (STRUCTURE):		
16 DESCRIPTION: <i>SMALL SUB-CIRCULAR SLOT JUST PRESERVED IN SURFACE OF NATURAL</i>			
			82 UNCERTAIN: P.T.O.
83 METHOD OF EXCAVATION: <i>TROWEL</i>		84 RELIABILITY:	
61 PLANS:		85 SECTIONS:	
86 SAMPLES:		87 LEVELS:	63 PHOTOS:
60 INTERPRETATION: <i>EARLY C1st. STAKE HOLE.</i>			
			88 EQUIVALENT TO: P.T.O.



# E.C.C. ARCHAEOLOGY SECTION: SITE CONTEXT CARD

02 SITE CODE <i>H98</i>	04 GRID REF.	03 SITE SUB-DIV. <i>C</i>	01 CONTEXT NUMBER <i>278</i>
05 CATEGORY/TYPE <i>Fill</i>		49 PART OF/FILL OF <i>277</i>	81 PROVISIONAL DATE/PERIOD <i>EARLY C<sup>1st</sup></i>
06 LENGTH	07 BREADTH	08 DIAMETER <i>8 cm</i>	09 DEPTH/HEIGHT <i>10 cm</i>
10 MATRIX COLOUR :			CHECKS 1. 2. 3.
11 MATRIX TEXTURE :			
12 MATRIX CONSISTENCE :			
13 INCLUSIONS :			
50 CONSISTS OF/FILLED BY :			
EARLIER THAN	33 BELOW: <i>205, 98</i>	<div style="border: 1px solid black; padding: 10px; width: fit-content; margin: auto;"> <p><del>205</del> <del>98</del> <del>277</del> <input checked="" type="checkbox"/> <del>278</del> NATURAL</p> </div>	
	34 FILLED BY:		
	35 CUT BY:		
	36 BUTTED BY (STRUCTURE):		
CONTEMP. WITH	37 WITHIN:		
	38 CONTAINS:		
	40 SAME AS:		
39 BONDED WITH (STRUCTURE):			
LATER THAN	41 ABOVE: <i>NATURAL</i>		
	42 FILL OF: <i>277</i>		
	43 CUTS: <i>NATURAL.</i>		
	44 BUTTS (STRUCTURE):		
16 DESCRIPTION: <i>MATRIX AS <u>205</u></i>			
			82 UNCERTAIN:
			P.T.O.
83 METHOD OF EXCAVATION: <i>TRAWL</i>		84 RELIABILITY:	
61 PLANS:		85 SECTIONS:	
86 SAMPLES:	87 LEVELS:	63 PHOTOS:	
60 INTERPRETATION: <i>FILL OF EARLY C<sup>1st</sup>. STAKE HOLE.</i>			
			88 EQUIVALENT TO:
			P.T.O.



# E.C.C. ARCHAEOLOGY SECTION: SITE CONTEXT CARD

02 SITE CODE <i>HT 87</i>	04 GRID REF.	03 SITE SUB-DIV. <i>C</i>	01 CONTEXT NUMBER <i>279</i>
05 CATEGORY/TYPE <i>Cut</i>		49 PART OF/FILL OF	81 PROVISIONAL DATE/PERIOD <i>PR. I.A.</i>
06 LENGTH	07 BREADTH	08 DIAMETER <i>48cm</i>	09 DEPTH/HEIGHT <i>19cm.</i>
10 MATRIX COLOUR :			CHECKS 1. 2. 3.
11 MATRIX TEXTURE :			
12 MATRIX CONSISTENCE :			
13 INCLUSIONS :			
50 CONSISTS OF/FILLED BY: <i>(280)</i>			
EARLIER THAN	33 BELOW:	<i>267, 98</i>	
	34 FILLED BY:		
	35 CUT BY:		
	36 BUTTED BY (STRUCTURE):		
CONTEMP. WITH	37 WITHIN:		
	38 CONTAINS:		
	40 SAME AS:		
	39 BONDED WITH (STRUCTURE):		
LATER THAN	41 ABOVE:		
	42 FILL OF:		
	43 CUTS:	<i>Natural.</i>	
	44 BUTTS (STRUCTURE):		
16 DESCRIPTION: <i>Circular post <sup>P.I.F.</sup> hole in NE of site, beneath gravel (98) in alignment with other post holes beneath (267) cuts natural. post hole in S. of pit dipping sharply down</i>			
			82 UNCERTAIN: P.T.O.
83 METHOD OF EXCAVATION: <i>trough</i>		84 RELIABILITY: <i>Good</i>	
61 PLANS: <i>✓ feature plan 3.</i>		85 SECTIONS: <i>✓</i>	
86 SAMPLES:		87 LEVELS:	63 PHOTOS:
60 INTERPRETATION: <i>Post <del>hole</del> Post pit with post hole to one side</i>			
			88 EQUIVALENT TO: P.T.O.



E.C.C. ARCHAEOLOGY SECTION: SITE CONTEXT CARD

02 SITE CODE HT87		04 GRID REF.		03 SITE SUB-DIV. C		01 CONTEXT NUMBER 280	
05 CATEGORY/TYPE fill.				49 PART OF/FILL OF 279		81 PROVISIONAL DATE/PERIOD P.A.A.	
06 LENGTH		07 BREADTH		08 DIAMETER		09 DEPTH/HEIGHT	
10 MATRIX COLOUR: 10YR 5/6 yellow-brown							CHECKS 1. 2. 3.
11 MATRIX TEXTURE: Sandy Clay loam							
12 MATRIX CONSISTENCE: soft							
13 INCLUSIONS: bone, small pebbles.							
50 CONSISTS OF/FILLED BY:							
EARLIER THAN	33 BELOW: 267, 98.						
	34 FILLED BY:						
	35 CUT BY:						
	36 BUTTED BY (STRUCTURE):						
CONTEMP. WITH	37 WITHIN:						
	38 CONTAINS:						
	40 SAME AS:						
	39 BONDED WITH (STRUCTURE):						
LATER THAN	41 ABOVE:						
	42 FILL OF: 279.						
	43 CUTS: Natural.						
	44 BUTTS (STRUCTURE):						
16 DESCRIPTION: brown Sandy loam fill containing bone or some fe. fragments or tile in upper level. (fill of post hole strike)							
						82 UNCERTAIN: P.T.O.	
83 METHOD OF EXCAVATION: tunnel				84 RELIABILITY: Good.			
61 PLANS:				85 SECTIONS: ✓			
86 SAMPLES:				87 LEVELS:		63 PHOTOS:	
60 INTERPRETATION: Poor <sup>plv</sup> <del>hole</del> fill.							
						88 EQUIVALENT TO: P.T.O.	

