

E.C.C. ARCHAEOLOGY SECTION: SITE CONTEXT CARD

02 SITE CODE HT 89	04 GRID REF. TL486123	03 SITE SUB-DIV. E	01 CONTEXT NUMBER S81
05 CATEGORY/TYPE		49 PART OF/FILL OF S80	81 PROVISIONAL DATE/PERIOD 4+
06 LENGTH	07 BREADTH	08 DIAMETER	09 DEPTH/HEIGHT
10 MATRIX COLOUR: 10 YR 3/3 DARK BROWN			CHECKS 1. 2. 3.
11 MATRIX TEXTURE: SANDY SILT LOAM			
12 MATRIX CONSISTENCE: LOOSE			
13 INCLUSIONS: TILE, CHARLOM, MORTAR, PEBBLES.			
50 CONSISTS OF/FILLED BY:			
EARLIER THAN	33 BELOW:		
	34 FILLED BY:		
	35 CUT BY:		
	36 BUTTED BY (STRUCTURE):		
CONTEMP. WITH	37 WITHIN:		
	38 CONTAINS:		
	40 SAME AS:		
	39 BONDED WITH (STRUCTURE):		
LATER THAN	41 ABOVE:		
	42 FILL OF: S80		
	43 CUTS:		
	44 BUTTS (STRUCTURE):		
16 DESCRIPTION:			
			82 UNCERTAIN: P.T.O.
83 METHOD OF EXCAVATION: Trowel Fork Other		84 RELIABILITY:	
61 PLANS:		85 SECTIONS: 3	
86 SAMPLES: S.S.No:		87 LEVELS:	63 PHOTOS: BW COL
60 INTERPRETATION:			
			88 EQUIVALENT TO: P.T.O.
COMPLETED BY: DATE:	89 ESTIMATED SOIL VOLUME:	90	91

E.C.C. ARCHAEOLOGY SECTION: SITE CONTEXT CARD

02 SITE CODE HT 89	04 GRID REF. TL486123	03 SITE SUB-DIV. E	01 CONTEXT NUMBER S82
05 CATEGORY/TYPE LAME		49 PART OF/FILL OF	81 PROVISIONAL DATE/PERIOD
06 LENGTH	07 BREADTH	08 DIAMETER	09 DEPTH/HEIGHT
10 MATRIX COLOUR:			CHECKS 1. 2. 3.
11 MATRIX TEXTURE:			
12 MATRIX CONSISTENCE:			
13 INCLUSIONS:			
50 CONSISTS OF/FILLED BY:			
EARLIER THAN	33 BELOW: 64		
	34 FILLED BY:		
	35 CUT BY: S88/601 696		
	36 BUTTED BY (STRUCTURE):		
CONTEMP. WITH	37 WITHIN:		
	38 CONTAINS:		
	40 SAME AS: S48 ? 335		
	39 BONDED WITH (STRUCTURE):		
LATER THAN	41 ABOVE: 658, 635		
	42 FILL OF:		
	43 CUTS:		
	44 BUTTS (STRUCTURE):		
16 DESCRIPTION: GRAVEL WITH SOIL MATRIX + PEA GRIT SURFACE BEING SCALDED WHERE CUT INTO BY S88/601 - APPEARANCE => POST HOLES, BUT NO PITS VISIBLE WITHIN S88/601. RUNS UNDER OCCUPATION LEVELS (S88/601).			
			82 UNCERTAIN: P.T.O.
83 METHOD OF EXCAVATION: Trowel pick shovel		84 RELIABILITY:	
61 PLANS: 2.A.		85 SECTIONS:	
86 SAMPLES: S.S.No:		87 LEVELS:	63 PHOTOS: BW COL
60 INTERPRETATION: MAKE-UP BALLAST			
			88 EQUIVALENT TO: P.T.O.
COMPLETED BY: DATE:	89 ESTIMATED SOIL VOLUME:	90	91

60 INTERPRETATION (cont.):

FIND TYPE:	POT	TILE	DAUB	STONE	FLINT	BONE	TESS	PLAST	IRON	BRONZE	SHELL	Pk.	MIXT.			
92 SAMPLED:	542g	✓		✓	✓	✓	✓		✓		✓	648g	✓			

Chob. 244 Fe plate Jubwa.

93 SMALLFINDS:

1866 1867 2064

DESCRIPTION

Zsh abundant (not subbed!) late s/t ∴ rest of IA looking weird
 lots POST bones. Some bits almost certainly date: c 575/600+.
 NB here is pb IA here, too.
 UB c 2-4m. Mostly abundant x small sh. no Oxm.

E.C.C. ARCHAEOLOGY SECTION: SITE CONTEXT CARD

02 SITE CODE HT 89	04 GRID REF. TL486123	03 SITE SUB-DIV. E	01 CONTEXT NUMBER 583
05 CATEGORY/TYPE Cut		49 PART OF/FILL OF	81 PROVISIONAL DATE/PERIOD ④ 7
06 LENGTH	07 BREADTH	08 DIAMETER	09 DEPTH/HEIGHT
10 MATRIX COLOUR :			CHECKS 1. 2. 3.
11 MATRIX TEXTURE :			
12 MATRIX CONSISTENCE :			
13 INCLUSIONS :			
50 CONSISTS OF/FILLED BY :			
EARLIER THAN	33 BELOW: 64		
	34 FILLED BY: S84		
	35 CUT BY:		
	36 BUTTED BY (STRUCTURE):		
CONTEMP. WITH	37 WITHIN:		
	38 CONTAINS:		
	40 SAME AS:		
	39 BONDED WITH (STRUCTURE):		
LATER THAN	41 ABOVE:		
	42 FILL OF:		
	43 CUTS: S84 S88		
	44 BUTTS (STRUCTURE):		
16 DESCRIPTION :			
			82 UNCERTAIN: P.T.O.
83 METHOD OF EXCAVATION: Trowel Rock Other		84 RELIABILITY:	
61 PLANS: 1. A		85 SECTIONS:	
86 SAMPLES: S.S.No:		87 LEVELS:	63 PHOTOS: BW COL
60 INTERPRETATION :			
			88 EQUIVALENT TO: P.T.O.
COMPLETED BY: DATE:	89 ESTIMATED SOIL VOLUME:	90	91

E.C.C. ARCHAEOLOGY SECTION: SITE CONTEXT CARD

02 SITE CODE HT 89	04 GRID REF. TL486123	03 SITE SUB-DIV. E	01 CONTEXT NUMBER S85
05 CATEGORY/TYPE LENS		49 PART OF/FILL OF	81 PROVISIONAL DATE/PERIOD 4 +
06 LENGTH	07 BREADTH	08 DIAMETER	09 DEPTH/HEIGHT
10 MATRIX COLOUR: 10 YR 3/2, V. DARK GREYISH BROWN			CHECKS 1. 2. 3.
11 MATRIX TEXTURE: SANDY CLAY LOAM			
12 MATRIX CONSISTENCE: LOOSE			
13 INCLUSIONS: CHARCOAL, CALCINED FLINT			
50 CONSISTS OF/FILLED BY:			
EARLIER THAN	33 BELOW: S81		
	34 FILLED BY:		
	35 CUT BY:		
	36 BUTTED BY (STRUCTURE):		
CONTEMP. WITH	37 WITHIN:		
	38 CONTAINS:		
	40 SAME AS:		
	39 BONDED WITH (STRUCTURE):		
LATER THAN	41 ABOVE: 611		
	42 FILL OF:		
	43 CUTS: S88		
	44 BUTTS (STRUCTURE):		
16 DESCRIPTION: CONCENTRATION OF V. DARK LOAM			
BENEATH GRAVEL CAP. MUCH BONE, CHARCOAL,			
+ COARSE DOMESTIC CERAMICS. PRIMARY FILL			
DARKER. CALCINED FLINTS.			
			82 UNCERTAIN: P.T.O.
83 METHOD OF EXCAVATION: Trowel Fork Other		84 RELIABILITY:	
61 PLANS:		85 SECTIONS:	
86 SAMPLES: ✓ S.S.No: TL 1 SHEED	87 LEVELS:	63 PHOTOS: BW COL	
60 INTERPRETATION: FIRE PIT / HEARTH			
			88 EQUIVALENT TO: P.T.O.
COMPLETED BY: DATE:	89 ESTIMATED SOIL VOLUME:	90	91

60 INTERPRETATION (cont.):

FIND TYPE:	POT	TILE	DAUB	STONE	FLINT	BONE	TESS	PLAST	IRON	BRONZE	SHELL	Ph.				
92 SAMPLED:	✓	✓				✓						93g				

93 SMALLFINDS:

1872 Fe. punch.

DESCRIPTION

1 or 2 minute R/B samples, + rest either IA or Post Roman Dark Age.
 burials all abraded & small also.

E.C.C. ARCHAEOLOGY SECTION: SITE CONTEXT CARD

02 SITE CODE HT 89		04 GRID REF. TL486123		03 SITE SUB-DIV. E		01 CONTEXT NUMBER S8 S86	
05 CATEGORY/TYPE FOOT POST HOLE				49 PART OF/FILL OF		81 PROVISIONAL DATE/PERIOD ④ +	
06 LENGTH		07 BREADTH		08 DIAMETER		09 DEPTH/HEIGHT	
10 MATRIX COLOUR:							CHECKS 1. 2. 3.
11 MATRIX TEXTURE:							
12 MATRIX CONSISTENCE:							
13 INCLUSIONS:							
50 CONSISTS OF/FILLED BY:							
EARLIER THAN	33 BELOW: S8 S72						
	34 FILLED BY: S87						
	35 CUT BY:						
	36 BUTTED BY (STRUCTURE):						
CONTEMP. WITH	37 WITHIN:						
	38 CONTAINS:						
	40 SAME AS:						
	39 BONDED WITH (STRUCTURE):						
LATER THAN	41 ABOVE:						
	42 FILL OF:						
	43 CUTS: S8 S87						
	44 BUTTS (STRUCTURE):						
16 DESCRIPTION: <u>LOW BUILD POST-PACKING OF COBBLE / TILE, OVERLAIN BY SINGLE LARGE SQUARE CUT TILE FRAG.</u>							
						82 UNCERTAIN: P.T.O.	
83 METHOD OF EXCAVATION: Trowel Exc Digging				84 RELIABILITY:			
61 PLANS: 2.A.				85 SECTIONS: ✓ 4			
86 SAMPLES: S.S.No:				87 LEVELS:		63 PHOTOS: Bw COL	
60 INTERPRETATION: <u>POST-HOLE, WITH POST PULLED UP & HOLE COVERED WITH TILE FRAG.</u>							
						88 EQUIVALENT TO: P.T.O.	
COMPLETED BY: DATE:		89 ESTIMATED SOIL VOLUME:		90		91	

60 INTERPRETATION (cont.):


FIND TYPE:	POT	TILE	DAUB	STONE	FLINT	BONE	TESS	PLAST	IRON	BRONZE	SHELL	Ph.	CHARC.	MOAT		
92 SAMPLED:	243g	✓			✓	✓			✓		✓	90g	✓	✓		

93 SMALLFINDS:

DESCRIPTION

C1-C3rd, + 1st v. abraded latest;
 cream-shipped flint flake ^{had} Antane; + 1/4 abraded.
 port c 370.

E.C.C. ARCHAEOLOGY SECTION: SITE CONTEXT CARD

02 SITE CODE HT 89	04 GRID REF. TL486123	03 SITE SUB-DIV. E	01 CONTEXT NUMBER S89
05 CATEGORY/TYPE LAYER		49 PART OF/FILL OF 696	81 PROVISIONAL DATE/PERIOD 4 +
06 LENGTH	07 BREADTH	08 DIAMETER	09 DEPTH/HEIGHT
10 MATRIX COLOUR: 10 YR 3/3, DARK BROWN			CHECKS 1. 2. 3.
11 MATRIX TEXTURE: SANDY SILT LOAM.			
12 MATRIX CONSISTENCE: SOFT			
13 INCLUSIONS: PEBBLES, MORTAR/PLASTER, CHARCOAL, TUG (ALL SMALL)			
50 CONSISTS OF/FILLED BY:			
EARLIER THAN	33 BELOW: 64, SSI		
	34 FILLED BY:		
	35 CUT BY:		
	36 BUTTED BY (STRUCTURE):		
CONTEMP. WITH	37 WITHIN:		
	38 CONTAINS:		
	40 SAME AS:		
LATER THAN	39 BONDED WITH (STRUCTURE):		
	41 ABOVE: 604, 60		
	42 FILL OF: 696		
	43 CUTS: (S79, S82, S93)		
44 BUTTS (STRUCTURE):			
16 DESCRIPTION: 1894 = CONCENTRATION OF SLAG/CINDER + CHARCOAL - NO EVIDENCE OF IN-SITU BURNING - GIVEN SEP. CONTEXT (600). DIFFERENTIATION FROM (SSI) NOT CLEAR - (SSI) MAY JUST BE CLEANER UPPER LEVEL AT NORTH END OF (S88). P.T.O.			
83 METHOD OF EXCAVATION: Trowel pick other		82 UNCERTAIN:	
84 RELIABILITY:		85 SECTIONS:	
61 PLANS:		87 LEVELS:	
86 SAMPLES: ✓ S.S.No: TL 3 SHEETS		63 PHOTOS: BW COL	
60 INTERPRETATION: OCCUPATION LEVEL BENEATH (64) AT NORTH END OF SITE			
		88 EQUIVALENT TO: P.T.O.	
COMPLETED BY: DATE:	89 ESTIMATED SOIL VOLUME:	90	91

60 INTERPRETATION (cont.):

FIND TYPE:	POT	TILE	DAUB	STONE	FLINT	BONE	TESS	PLAST	IRON	BRONZE	SHELL	Pk.	Paper soaker	MORT.
92 SAMPLED:	1304g	✓		✓	✓	✓	✓	✓ PWP	✓		✓	295g	140g	✓

93 SMALLFINDS: *

DESCRIPTION INCREASING CONTENT OF CHALK, MORTAR
FRAGS & TILE FRAGS (SMALL) - PEBBLES TOWARDS BASE.

Pottery: 1 sh late st, west chaff tempered Post RB
1 sh flt pre.

+ 1304g of RB ci-ctm; abraded, battered? all residual.

* ~~1877~~ ~~1879~~ ~~1881~~ ~~1884~~ ~~1885~~ ~~1886~~ ~~1887~~ ~~1888~~ ~~1889~~ ~~1894~~ ~~1898~~ ~~1899~~ ~~1900~~
~~1902~~ ~~1904~~ ~~1907~~ ~~1922~~

~~1877~~ Fe hook

~~1879~~ Ternus I.

~~1881~~ Ae. Priest Chan.

~~1884~~ Fe. obj.

1885 Ae. Gav. Scoop.

1907 Ae. brooch Pin.

1886 Comb 243

1922. Ae. strip

1887 Ae. Tack.

1888 Comb 244.

1889 Ae. Tack.

1894 Slag

1898 Comb 243

1899 Ae. Tack.

1900 Ae. obj.

1902 Altered Ae. Claudus I. / Micrva.

1904 Fe.

CONT.

E.C.C. ARCHAEOLOGY SECTION: SITE CONTEXT CARD

02 SITE CODE HT 89		04 GRID REF. TL486123		03 SITE SUB-DIV. E		01 CONTEXT NUMBER S89	
05 CATEGORY/TYPE Cut				49 PART OF/FILL OF		81 PROVISIONAL DATE/PERIOD ④ +	
06 LENGTH		07 BREADTH		08 DIAMETER		09 DEPTH/HEIGHT	
10 MATRIX COLOUR:							CHECKS 1. 2. 3.
11 MATRIX TEXTURE:							
12 MATRIX CONSISTENCE:							
13 INCLUSIONS:							
50 CONSISTS OF/FILLED BY:							
EARLIER THAN	33 BELOW: TOPSOIL / MODERN MAKE-UP						
	34 FILLED BY: SS2, G20						
	35 CUT BY:						
	36 BUTTED BY (STRUCTURE):						
CONTEMP. WITH	37 WITHIN:						
	38 CONTAINS:						
	40 SAME AS:						
	39 BONDED WITH (STRUCTURE):						
LATER THAN	41 ABOVE:						
	42 FILL OF:						
	43 CUTS: S49						
	44 BUTTS (STRUCTURE):						
16 DESCRIPTION: SUB-CIRCULAR PIT, SHALLOW GRADUALLY SLOPING SIDES. 2 HOLLOW AT BASE ? = POST PIPE BOTTOMS NOT BOTTOMED - (G20) : LOWER FILL OF SOIL + CORNALS - DEPTH ON SECTION SHOULD BE APPROX. DOUBLED (EXCAV. BY FORK BEFORE P.T.O.)							
83 METHOD OF EXCAVATION: Trowel Fork Other				84 RELIABILITY:			
61 PLANS: 1.B.				85 SECTIONS: 1.			
86 SAMPLES: S.S.No:				87 LEVELS:		63 PHOTOS: BW COL	
60 INTERPRETATION: Post-pit.							
						88 EQUIVALENT TO: P.T.O.	
COMPLETED BY: DATE:		89 ESTIMATED SOIL VOLUME:		90		91	

E.C.C. ARCHAEOLOGY SECTION: SITE CONTEXT CARD

02 SITE CODE HT 89		04 GRID REF. TL486123		03 SITE SUB-DIV. E		01 CONTEXT NUMBER S90	
05 CATEGORY/TYPE COBBLE LAYER				49 PART OF/FILL OF		81 PROVISIONAL DATE/PERIOD A	
06 LENGTH		07 BREADTH		08 DIAMETER		09 DEPTH/HEIGHT	
10 MATRIX COLOUR:							CHECKS 1. 2. 3.
11 MATRIX TEXTURE:							
12 MATRIX CONSISTENCE:							
13 INCLUSIONS:							
50 CONSISTS OF/FILLED BY:							
EARLIER THAN	33 BELOW:						
	34 FILLED BY:						
	35 CUT BY:						
	36 BUTTED BY (STRUCTURE):						
CONTEMP. WITH	37 WITHIN: SSS						
	38 CONTAINS:						
	40 SAME AS: SSS ?						
	39 BONDED WITH (STRUCTURE):						
LATER THAN	41 ABOVE:						
	42 FILL OF:						
	43 CUTS:						
	44 BUTTS (STRUCTURE):						
16 DESCRIPTION: LAYER OF COBBLES WITHIN BUILDING, UNDERLYING TESSERATED PAVEMENT - ? TOP FILL OF (SSS).							
						82 UNCERTAIN: P.T.O.	
83 METHOD OF EXCAVATION: Trowel Fork Other				84 RELIABILITY:			
61 PLANS:				85 SECTIONS:			
86 SAMPLES: S.S.No:				87 LEVELS:		63 PHOTOS: BW COL	
60 INTERPRETATION: MAKE-UP LEVEL WITHIN BUILDING. ? COULD BE UPPER COBBLES.							
						88 EQUIVALENT TO: P.T.O.	
COMPLETED BY: DATE:		89 ESTIMATED SOIL VOLUME:		90		91	

60 INTERPRETATION (cont.):

FIND TYPE:	POT	TILE	DAUB	STONE	FLINT	BONE	TESS	PLAST	IRON	BRONZE	SHELL				
92 SAMPLED:	30g	✓				✓		PLW ✓	✓		✓				

93 SMALLFINDS:

DESCRIPTION

Mac smpl. which had ovid post = 350?

E.C.C. ARCHAEOLOGY SECTION: SITE CONTEXT CARD

02 SITE CODE HT 89	04 GRID REF. TL486123	03 SITE SUB-DIV. E	01 CONTEXT NUMBER S91
05 CATEGORY/TYPE LASS		49 PART OF/FILL OF	81 PROVISIONAL DATE/PERIOD ④
06 LENGTH	07 BREADTH	08 DIAMETER	09 DEPTH/HEIGHT
10 MATRIX COLOUR :			CHECKS 1. 2. 3.
11 MATRIX TEXTURE :			
12 MATRIX CONSISTENCE :			
13 INCLUSIONS :			
50 CONSISTS OF/FILLED BY :			
EARLIER THAN	33 BELOW:	<p style="font-size: 2em; font-family: cursive;">RECORDED</p> <p style="font-size: 2em; font-family: cursive;">AS</p> <div style="border: 1px solid black; padding: 5px; display: inline-block; font-size: 3em; font-family: cursive;">603</div> <p style="font-size: 2em; font-family: cursive;">(COPIES!)</p>	
	34 FILLED BY:		
	35 CUT BY:		
	36 BUTTED BY (STRUCTURE):		
CONTEMP. WITH	37 WITHIN:		
	38 CONTAINS:		
	40 SAME AS:		
	39 BONDED WITH (STRUCTURE):		
LATER THAN	41 ABOVE:		
	42 FILL OF:		
	43 CUTS:		
	44 BUTTS (STRUCTURE):		
16 DESCRIPTION: DAUB & PLASTER COURSE EAST OF			
LASS,			
			82 UNCERTAIN: P.T.O.
83 METHOD OF EXCAVATION: Trowel Fork Other		84 RELIABILITY:	
61 PLANS:		85 SECTIONS:	
86 SAMPLES: S.S.No:		87 LEVELS:	63 PHOTOS: BW COL
60 INTERPRETATION:			
			88 EQUIVALENT TO: P.T.O.
COMPLETED BY: DATE:	89 ESTIMATED SOIL VOLUME:	90	91

E.C.C. ARCHAEOLOGY SECTION: SITE CONTEXT CARD

02 SITE CODE HT 89	04 GRID REF. TL486123	03 SITE SUB-DIV. E	01 CONTEXT NUMBER S92
05 CATEGORY/TYPE LAYER		49 PART OF/FILL OF	81 PROVISIONAL DATE/PERIOD
06 LENGTH	07 BREADTH	08 DIAMETER	09 DEPTH/HEIGHT
10 MATRIX COLOUR:			CHECKS 1. 2. 3.
11 MATRIX TEXTURE:			
12 MATRIX CONSISTENCE:			
13 INCLUSIONS:			
50 CONSISTS OF/FILLED BY:			
EARLIER THAN	33 BELOW: S88, S91 603		
	34 FILLED BY:		
	35 CUT BY:		
	36 BUTTED BY (STRUCTURE):		
CONTEMP. WITH	37 WITHIN:		
	38 CONTAINS:		
	40 SAME AS:		
	39 BONDED WITH (STRUCTURE):		
LATER THAN	41 ABOVE:		
	42 FILL OF:		
	43 CUTS:		
	44 BUTTS (STRUCTURE):		
16 DESCRIPTION: WELL PACKED GRAVEL SURFACE UNDERLYING			
S88 - PEBBLES 2-5cm ACROSS, + SOIL / FGA GET MATRIX.			
			82 UNCERTAIN: P.T.O.
83 METHOD OF EXCAVATION: Trowel pick other		84 RELIABILITY:	
61 PLANS:		85 SECTIONS:	
86 SAMPLES: S.S.No:		87 LEVELS:	63 PHOTOS: BW COL
60 INTERPRETATION:			
			88 EQUIVALENT TO: P.T.O.
COMPLETED BY: DATE:	89 ESTIMATED SOIL VOLUME:	90	91

60 INTERPRETATION (cont.):

FIND TYPE:	POT	TILE	DAUB	STONE	FLINT	BONE	TESS	PLAST	IRON	BRONZE	SHELL	P				
92 SAMPLED:	64g				✓	✓			✓		✓					

93 SMALLFINDS:

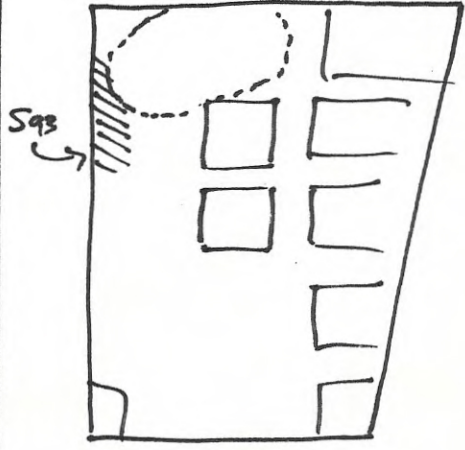

1933

Fe. Skym.

DESCRIPTION

misc glms C1-C4? no st fine wres etc. (SQ).

E.C.C. ARCHAEOLOGY SECTION: SITE CONTEXT CARD

02 SITE CODE HT 89	04 GRID REF. TL486123	03 SITE SUB-DIV. E	01 CONTEXT NUMBER 593
05 CATEGORY/TYPE LAMER		49 PART OF/FILL OF	81 PROVISIONAL DATE/PERIOD
06 LENGTH	07 BREADTH	08 DIAMETER	09 DEPTH/HEIGHT
10 MATRIX COLOUR:			CHECKS 1. 2. 3.
11 MATRIX TEXTURE:			
12 MATRIX CONSISTENCE:			
13 INCLUSIONS:			
50 CONSISTS OF/FILLED BY:			
EARLIER THAN	33 BELOW: 588		
	34 FILLED BY:		
	35 CUT BY: 588 606		
	36 BUTTED BY (STRUCTURE):		
CONTEMP. WITH	37 WITHIN:		
	38 CONTAINS:		
	40 SAME AS: ? 608		
	39 BONDED WITH (STRUCTURE):		
LATER THAN	41 ABOVE: 609		
	42 FILL OF:		
	43 CUTS:		
	44 BUTTS (STRUCTURE):		
16 DESCRIPTION: ORANGE-BROWN LOAM WITH TUE, TERREAG ETC BENEATH (588). AT SOUTH END, CUTS (60) ALONG SAME ALIGNMENT AS HIGHER USGS OF (588)?			
			82 UNCERTAIN: P.T.O.
83 METHOD OF EXCAVATION: Trowel Pick Shovel		84 RELIABILITY:	
61 PLANS: 		85 SECTIONS:	
86 SAMPLES: S.S.No:		87 LEVELS:	63 PHOTOS: BW COL
60 INTERPRETATION:			
			88 EQUIVALENT TO: P.T.O.
COMPLETED BY: DATE:	89 ESTIMATED SOIL VOLUME:	90	91

60 INTERPRETATION (cont.):

FIND TYPE:	POT	TILE	DAUB	STONE	FLINT	BONE	TESS	PLAST	IRON	BRONZE	SHELL	Ph.				
92 SAMPLED:	846g	✓		✓	✓	✓	✓		✓		✓	51g				

93 SMALLFINDS: 1882, 1883, 1891, 1895, 1903, 1906, 1910, 1911, 1912, 1913, 1916, 1917, 1919, 1925, 1931, 1932, 1935, 1936, 1949, 1960, 1961, 1962, 1963, 1964.

DESCRIPTION
 Wise CI-C4 had oxid WS ext, VRW, grey; Pophead;
 W/late silt W/ ext Oxid or dead, ∴ sealed by c 300?

- 1882 Tascio M176
- 1883 Ae. obj.
- 1891 Fe.
- 1895 Fe.
- 1903 Cunob 253.
- 1906 Charcoal sample.
- 1910 Cunob 253.
- 1911 " 249.
- 1912 Fe.
- 1913 Ae Pin tip
- 1916 Cunob 249.
- 1917 Cunob 242.
- 1919 Cunob 221.
- 1925 Ae Tack.
- 1931 } * Fe Miniature Sword.*
- 1932 }
- 1935 Cunob M221
- 1936 " M243
- 1949 Ae Spad.

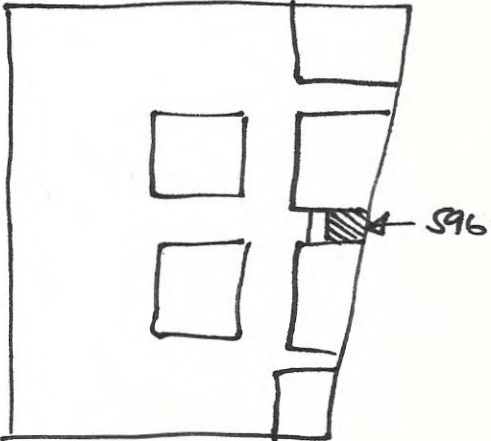
E.C.C. ARCHAEOLOGY SECTION: SITE CONTEXT CARD

02 SITE CODE HT 89	04 GRID REF. TL486123	03 SITE SUB-DIV. E	01 CONTEXT NUMBER S94
05 CATEGORY/TYPE Hole		49 PART OF/FILL OF	81 PROVISIONAL DATE/PERIOD 4+
06 LENGTH 24cm (N-S)	07 BREADTH 18cm (E-W)	08 DIAMETER	09 DEPTH/HEIGHT 12cm
10 MATRIX COLOUR:			CHECKS 1. 2. 3.
11 MATRIX TEXTURE:			
12 MATRIX CONSISTENCE:			
13 INCLUSIONS:			
50 CONSISTS OF/FILLED BY:			
EARLIER THAN	33 BELOW: S95 ? 6A		
	34 FILLED BY: S95		
	35 CUT BY:		
	36 BUTTED BY (STRUCTURE):		
CONTEMP. WITH	37 WITHIN:		
	38 CONTAINS:		
	40 SAME AS:		
LATER THAN	39 BONDED WITH (STRUCTURE):		
	41 ABOVE:		
	42 FILL OF:		
	43 CUTS: S92, ? S88		
44 BUTTS (STRUCTURE):			
16 DESCRIPTION: OVAL PLAN, NEAR-VERTICAL PROFILE, FLAT BOTTOM (ONTO COBBLE).			
			82 UNCERTAIN: P.T.O.
83 METHOD OF EXCAVATION: Trowel pick shovel		84 RELIABILITY:	
61 PLANS: 2. A		85 SECTIONS:	
86 SAMPLES: S.S.No:		87 LEVELS:	63 PHOTOS: BW COL
60 INTERPRETATION: BASE OF STAKE-HOLE? - PROBABLY CUTS THROUGH S88 ? BUT ONLY RECOGNISED BY CONTRAST WITH S92 .			
			88 EQUIVALENT TO: P.T.O.
COMPLETED BY: DATE:	89 ESTIMATED SOIL VOLUME:	90	91

E.C.C. ARCHAEOLOGY SECTION: SITE CONTEXT CARD

02 SITE CODE HT 89	04 GRID REF. TL486123	03 SITE SUB-DIV. E	01 CONTEXT NUMBER S95
05 CATEGORY/TYPE FILL		49 PART OF/FILL OF S94	81 PROVISIONAL DATE/PERIOD ④+
06 LENGTH	07 BREADTH	08 DIAMETER	09 DEPTH/HEIGHT
10 MATRIX COLOUR: 10YR 3/3, DARK BROWN			CHECKS 1. 2. 3.
11 MATRIX TEXTURE: CLAY LOAM			
12 MATRIX CONSISTENCE: LOOSE			
13 INCLUSIONS: BONE, POT, TILE, AND CHARCOAL, OCCASIONAL PEBBLES			
50 CONSISTS OF/FILLED BY:			
EARLIER THAN	33 BELOW:		
	34 FILLED BY:		
	35 CUT BY:		
	36 BUTTED BY (STRUCTURE):		
CONTEMP. WITH	37 WITHIN:		
	38 CONTAINS:		
	40 SAME AS:		
	39 BONDED WITH (STRUCTURE):		
LATER THAN	41 ABOVE:		
	42 FILL OF: S94		
	43 CUTS:		
	44 BUTTS (STRUCTURE):		
16 DESCRIPTION:			
			82 UNCERTAIN: P.T.O.
83 METHOD OF EXCAVATION: Trowel pick shovel		84 RELIABILITY:	
61 PLANS:		85 SECTIONS:	
86 SAMPLES: S.S.No: SERVED. (1mm LGT)		87 LEVELS:	63 PHOTOS: BW COL
60 INTERPRETATION:			
			88 EQUIVALENT TO: P.T.O.
COMPLETED BY: DATE:	89 ESTIMATED SOIL VOLUME:	90	91

E.C.C. ARCHAEOLOGY SECTION: SITE CONTEXT CARD

02 SITE CODE HT 89	04 GRID REF. TL486123	03 SITE SUB-DIV. E	01 CONTEXT NUMBER 596
05 CATEGORY/TYPE LAMELLE		49 PART OF/FILL OF	81 PROVISIONAL DATE/PERIOD A +
06 LENGTH	07 BREADTH	08 DIAMETER	09 DEPTH/HEIGHT
10 MATRIX COLOUR:			CHECKS 1. 2. 3.
11 MATRIX TEXTURE:			
12 MATRIX CONSISTENCE:			
13 INCLUSIONS:			
50 CONSISTS OF/FILLED BY:			
EARLIER THAN	33 BELOW: SS SSS		
	34 FILLED BY:		
	35 CUT BY:		
	36 BUTTED BY (STRUCTURE):		
CONTEMP. WITH	37 WITHIN:		
	38 CONTAINS:		
	40 SAME AS: 619		
LATER THAN	39 BONDED WITH (STRUCTURE):		
	41 ABOVE: SS S97		
	42 FILL OF:		
	43 CUTS:		
44 BUTTS (STRUCTURE):			
16 DESCRIPTION: CONCENTRATION OF THE BROKEN TILE + NAILS.			
			82 UNCERTAIN: P.T.O.
83 METHOD OF EXCAVATION: Trowel pick shovel		84 RELIABILITY:	
61 PLANS:		85 SECTIONS:	
86 SAMPLES: S.S.No:		87 LEVELS:	63 PHOTOS: BW COL
60 INTERPRETATION: COURSES FROM ROOF. - IF SAME AS [619], THEN TAKEN TOGETHER WITH [S97], HAVE INDICATIONS OF PHASE OF DERELICTION BETWEEN LAMINA OF UPPER COBBLES + PUTTING DOWN OF BALLAST (S48)			
			88 EQUIVALENT TO: P.T.O.
COMPLETED BY: DATE:	89 ESTIMATED SOIL VOLUME:	90	91

60 INTERPRETATION (cont.):

FIND TYPE:	POT	TILE	DAUB	STONE	FLINT	BONE	TESS	PLAST	IRON	BRONZE	SHELL						
92 SAMPLED:	228g					✓			✓								

93 SMALLFINDS:

DESCRIPTION

Nr white pitted iron, Hard oxid; post c 850, No Oxen, w late st,
 ct. happened after c 350 but not much later.

E.C.C. ARCHAEOLOGY SECTION: SITE CONTEXT CARD

02 SITE CODE HT 89	04 GRID REF. TL486123	03 SITE SUB-DIV. E	01 CONTEXT NUMBER 597
05 CATEGORY/TYPE LAYER		49 PART OF/FILL OF	81 PROVISIONAL DATE/PERIOD 4
06 LENGTH	07 BREADTH	08 DIAMETER	09 DEPTH/HEIGHT
10 MATRIX COLOUR: 10 YR 3/3, DARK BROWN			CHECKS 1. 2. 3.
11 MATRIX TEXTURE: CLAY LOAM			
12 MATRIX CONSISTENCE: LOOSE			
13 INCLUSIONS: MANY V. SMALL CHARCOAL + TIE FLECKS.			
50 CONSISTS OF/FILLED BY:			
EARLIER THAN	33 BELOW: 596		
	34 FILLED BY:		
	35 CUT BY:		
	36 BUTTED BY (STRUCTURE):		
CONTEMP. WITH	37 WITHIN:		
	38 CONTAINS:		
	40 SAME AS:		
	39 BONDED WITH (STRUCTURE):		
LATER THAN	41 ABOVE: 596		
	42 FILL OF:		
	43 CUTS:		
	44 BUTTS (STRUCTURE):		
16 DESCRIPTION: FINE LOAM WITH OCCASIONAL COBBLES / PEBBLES. SOME PATCHES OF APPARENTLY BAKED SOIL - RUDDY ORANGE COLOURATION.			
		82 UNCERTAIN: P.T.O.	
83 METHOD OF EXCAVATION: Trowel pick other		84 RELIABILITY:	
61 PLANS:		85 SECTIONS:	
86 SAMPLES: ✓ S.S.No:		87 LEVELS:	63 PHOTOS: BW COL
60 INTERPRETATION: SOIL-WASH BUILDUP WITHIN ABANDONED BUILDING PRIOR TO ROOF COLLAPSE?, WITH LAYER ASSOCIATED WITH BURNING? ALTERNATIVELY, 1 PIECE OF TILE = FLUE, SO CHARCOAL COULD BE SOOT RESIDUE ASSOC. P.T.O.			
COMPLETED BY: DATE:		89 ESTIMATED SOIL VOLUME:	90 91
		88 EQUIVALENT TO:	

60 INTERPRETATION (cont.):

L. OCCUPATION RATHER THAN
ABANDONMENT.


FIND TYPE:	POT	TILE	DAUB	STONE	FLINT	BONE	TESS	PLAST	IRON	BRONZE	SHELL	Char				
92 SAMPLED:		✓									✓	✓				

93 SMALLFINDS:

1901 Ae Rug

DESCRIPTION

E.C.C. ARCHAEOLOGY SECTION: SITE CONTEXT CARD

02 SITE CODE HT 89	04 GRID REF. TL486123	03 SITE SUB-DIV. E	01 CONTEXT NUMBER S98
05 CATEGORY/TYPE Cut		49 PART OF/FILL OF	81 PROVISIONAL DATE/PERIOD A+
06 LENGTH 53cm	07 BREADTH 38cm	08 DIAMETER	09 DEPTH/HEIGHT 22cm
10 MATRIX COLOUR:			CHECKS 1. 2. 3.
11 MATRIX TEXTURE:			
12 MATRIX CONSISTENCE:			
13 INCLUSIONS:			
50 CONSISTS OF/FILLED BY:			
EARLIER THAN	33 BELOW: <i>CLL</i>		
	34 FILLED BY: <i>S99</i>		
	35 CUT BY:		
	36 BUTTED BY (STRUCTURE):		
CONTEMP. WITH	37 WITHIN:		
	38 CONTAINS:		
	40 SAME AS:		
	39 BONDED WITH (STRUCTURE):		
LATER THAN	41 ABOVE:		
	42 FILL OF:		
	43 CUTS: <i>S79, S88</i>		
	44 BUTTS (STRUCTURE):		
16 DESCRIPTION: <i>OVAL PLAN, NEAR VERTICAL SIDES, ROUNDED BOTTOM. FAINT INDICATION OF DEEPER CUT AT SOUTH END - ? POST-PIPE.</i>			
			82 UNCERTAIN: <input checked="" type="checkbox"/>
83 METHOD OF EXCAVATION: <i>Trowel pick shovel</i>		84 RELIABILITY:	
61 PLANS:		85 SECTIONS:	
86 SAMPLES: S.S.No:		87 LEVELS:	63 PHOTOS: BW COL
60 INTERPRETATION: <i>POST-HOLE.</i>			
			88 EQUIVALENT TO:
COMPLETED BY: DATE:		89 ESTIMATED SOIL VOLUME:	90
		91	

E.C.C. ARCHAEOLOGY SECTION: SITE CONTEXT CARD

02 SITE CODE HT 89	04 GRID REF. TL486123	03 SITE SUB-DIV. E	01 CONTEXT NUMBER S99
05 CATEGORY/TYPE Fill		49 PART OF/FILL OF S98	81 PROVISIONAL DATE/PERIOD ④ +
06 LENGTH	07 BREADTH	08 DIAMETER	09 DEPTH/HEIGHT
10 MATRIX COLOUR: 10YR 3/3 DARK BROWN'			CHECKS 1. 2. 3.
11 MATRIX TEXTURE: CLAY LOAM			
12 MATRIX CONSISTENCE: LOOSE			
13 INCLUSIONS: OCCASIONAL PEBBLES, TILE FRAGS < EONE			
50 CONSISTS OF/FILLED BY:			
EARLIER THAN	33 BELOW:		
	34 FILLED BY:		
	35 CUT BY:		
	36 BUTTED BY (STRUCTURE):		
CONTEMP. WITH	37 WITHIN:		
	38 CONTAINS:		
	40 SAME AS:		
	39 BONDED WITH (STRUCTURE):		
LATER THAN	41 ABOVE:		
	42 FILL OF: S98		
	43 CUTS:		
	44 BUTTS (STRUCTURE):		
16 DESCRIPTION: V. LIGHT FINE SOIL, ONLY V. SLIGHTLY DARKER THAN SURROUNDING S88 .			
			82 UNCERTAIN: P.T.O.
83 METHOD OF EXCAVATION: Trowel pick spade		84 RELIABILITY:	
61 PLANS:		85 SECTIONS:	
86 SAMPLES: ✓ S.S.No:		87 LEVELS:	63 PHOTOS: BW COL
60 INTERPRETATION:			
			88 EQUIVALENT TO: P.T.O.
COMPLETED BY: DATE:	89 ESTIMATED SOIL VOLUME:	90	91

E.C.C. ARCHAEOLOGY SECTION: SITE CONTEXT CARD

02 SITE CODE HT 89	04 GRID REF. TL486123	03 SITE SUB-DIV. E	01 CONTEXT NUMBER 600		
05 CATEGORY/TYPE LENS		49 PART OF/FILL OF	81 PROVISIONAL DATE/PERIOD 4 +		
06 LENGTH	07 BREADTH	08 DIAMETER	09 DEPTH/HEIGHT		
10 MATRIX COLOUR: 10 YR 3/3 DARK BROWN			CHECKS 1. 2. 3.		
11 MATRIX TEXTURE: SANDY CLAY LOAM					
12 MATRIX CONSISTENCE: SOFT					
13 INCLUSIONS: CHARCOAL, SLAG KUNGER,					
50 CONSISTS OF/FILLED BY:					
EARLIER THAN	33 BELOW:				
	34 FILLED BY:				
	35 CUT BY:				
	36 BUTTED BY (STRUCTURE):				
CONTEMP. WITH	37 WITHIN: S81				
	38 CONTAINS:				
	40 SAME AS:				
	39 BONDED WITH (STRUCTURE):				
LATER THAN	41 ABOVE:				
	42 FILL OF:				
	43 CUTS:				
	44 BUTTS (STRUCTURE):				
16 DESCRIPTION: CONCENTRATION OF CHARCOAL + SLAG / CINDER WITHIN S81					
				82 UNCERTAIN: P.T.O.	
83 METHOD OF EXCAVATION: Trowel Fork Other				84 RELIABILITY:	
61 PLANS:				85 SECTIONS:	
86 SAMPLES: S.S.No:		87 LEVELS:	63 PHOTOS: BW COL		
60 INTERPRETATION:					
			88 EQUIVALENT TO: P.T.O.		
COMPLETED BY: DATE:	89 ESTIMATED SOIL VOLUME:	90	91		

