

E.C.C. ARCHAEOLOGY SECTION: SITE CONTEXT CARD

02 SITE CODE HT 89		04 GRID REF. TL486123		03 SITE SUB-DIV. E		01 CONTEXT NUMBER 601	
05 CATEGORY/TYPE				49 PART OF/FILL OF		81 PROVISIONAL DATE/PERIOD	
06 LENGTH		07 BREADTH		08 DIAMETER		09 DEPTH/HEIGHT	
10 MATRIX COLOUR: 10 YR 3/3, DARK BROWN							CHECKS 1. 2. 3.
11 MATRIX TEXTURE: SILTY CLAY LOAM (PRONOUNCED "DOUGHY" FEEL)							
12 MATRIX CONSISTENCE: SOFT							
13 INCLUSIONS: PEBBLE, TILE, PLASTER, <sup>ROCK</sup> ETC.							
50 CONSISTS OF/FILLED BY:							
EARLIER THAN	33 BELOW: S88, 604						
	34 FILLED BY:						
	35 CUT BY:						
	36 BUTTED BY (STRUCTURE):						
CONTEMP. WITH	37 WITHIN:						
	38 CONTAINS:						
	40 SAME AS:						
	39 BONDED WITH (STRUCTURE):						
LATER THAN	41 ABOVE:						
	42 FILL OF:						
	43 CUTS:						
	44 BUTTS (STRUCTURE):						
16 DESCRIPTION: LOAM LAYER BENEATH TILE/PEBBLE RICH BASE OF S88.							
						82 UNCERTAIN: P.T.O.	
83 METHOD OF EXCAVATION: Trowel <del>pick</del> <del>shovel</del>				84 RELIABILITY:			
61 PLANS:				85 SECTIONS:			
86 SAMPLES: ✓ S.S.No: TL 3 SHERDS		87 LEVELS:		83 PHOTOS: Bw COL			
60 INTERPRETATION: <sup>14</sup> C 1 SAMPLE - CHARCOAL (TUA SP = LIME)							
						88 EQUIVALENT TO: P.T.O.	
COMPLETED BY: DATE:		89 ESTIMATED SOIL VOLUME:		90		91	

60 INTERPRETATION (cont.):

FIND TYPE:	POT	TILE	DAUB	STONE	FLINT	BONE	TESS	PLAST	IRON	BRONZE	SHELL	Ph.	OPSIG	CHARC.
92 SAMPLED:	898g 331g	✓		✓	✓	✓	✓	PWP ✓	✓		✓	2623g	✓	✓

93 SMALLFINDS:

- 1905, 1908, 1914, 1915, 1923, 1924, 1926, 1927, 1930, 1939, 1941

DESCRIPTION

- 1952, 1955, 1958, 1981, 2021

Wt of heeler up huan, mostly fine med C4,  
with IA/DA Chert etc: probably all mid Saxon with some residual

1905 Corchester job.

1908 Bone Pi

1914 Fe.

1915 Corchester job.

1923 Ae Hadrian 117-138?

1924 Ae Wwie.

1926 TASCIO 179.

1927 Glass.

1930 Ae Ring.

1939 DUBNOVĀRĀNUS. 281.

1941 Fe Ring

1952 Glass.

1955 CUNOB 249.

1958 ADDEDOMAROS 274.

1981 Ae obj.

2021 Fe Knifl.

DATES:-

1 S.D (68% CONFID.) =

S90 BC ± S20 (1110 BC - 70 AD)

90 BC ± 450 (540 BC - 300 AD)

300 BC ± 470 (830 BC - 110 AD)

<sup>14</sup>C 85 - 220 AD

# E.C.C. ARCHAEOLOGY SECTION: SITE CONTEXT CARD

02 SITE CODE HT 89	04 GRID REF. TL486123	03 SITE SUB-DIV. E	01 CONTEXT NUMBER 602
05 CATEGORY/TYPE LAYER		49 PART OF/FILL OF	81 PROVISIONAL DATE/PERIOD
06 LENGTH	07 BREADTH	08 DIAMETER	09 DEPTH/HEIGHT
10 MATRIX COLOUR: 10 YR 5/6, YELLOWISH BROWN			CHECKS 1. 2. 3.
11 MATRIX TEXTURE: SAND			
12 MATRIX CONSISTENCE: LOOSE			
13 INCLUSIONS:			
50 CONSISTS OF/FILLED BY:			
EARLIER THAN	33 BELOW: S48		
	34 FILLED BY:		
	35 CUT BY:		
	36 BUTTED BY (STRUCTURE):		
CONTEMP. WITH	37 WITHIN:		
	38 CONTAINS:		
	40 SAME AS:		
	39 BONDED WITH (STRUCTURE):		
LATER THAN	41 ABOVE:		
	42 FILL OF:		
	43 CUTS:		
	44 BUTTS (STRUCTURE):		
16 DESCRIPTION: SOIL LAYER BENEATH (S48) - SOUTHERN GRASS MAKE-UP			
			82 UNCERTAIN: P.T.O.
83 METHOD OF EXCAVATION: Trowel Fork <del>Other</del>		84 RELIABILITY:	
61 PLANS:		85 SECTIONS:	
86 SAMPLES: S.S.No:		87 LEVELS:	63 PHOTOS: BW COL
60 INTERPRETATION: SOIL WASHED DOWN FROM BALLAST (S48)			
			88 EQUIVALENT TO: P.T.O.
COMPLETED BY: DATE:	89 ESTIMATED SOIL VOLUME:	90	91

60 INTERPRETATION (cont.):

FIND TYPE:	POT	TILE	DAUB	STONE	FLINT	BONE	TESS	PLAST	IRON	BRONZE	SHELL	Ph.				
92 SAMPLED:	236g	✓		✓	✓	✓			✓			19g				

93 SMALLFINDS: 1909, 1944, 1983, 1994, 1995, 2001, 2005, 2006, 2007, 2008, 2009, 2016, 2018,

DESCRIPTION 2019, 2023

Altered CI-2nd? + gumes; Hard and C3-C4m.  
 So a mix of C1 to C4 material. NDRup post 2360.

1909 CuNOB 249.

1944 Fe.

1983 CuNOB 243

1994 CuNOB 248

1995 Fe.

2001 Glass.

2005 Bone Pn.

2006 Glass.

2007 Ae Rug

2008 CuNOB 248.

2009 Fe.

2016 Fe.

2018 Fe.

# E.C.C. ARCHAEOLOGY SECTION: SITE CONTEXT CARD

02 SITE CODE HT 89	04 GRID REF. TL486123	03 SITE SUB-DIV. E	01 CONTEXT NUMBER 603
05 CATEGORY/TYPE DUMP		49 PART OF/FILL OF	81 PROVISIONAL DATE/PERIOD
06 LENGTH	07 BREADTH	08 DIAMETER	09 DEPTH/HEIGHT
10 MATRIX COLOUR:			CHECKS 1. 2. 3.
11 MATRIX TEXTURE:			
12 MATRIX CONSISTENCE:			
13 INCLUSIONS:			
50 CONSISTS OF/FILLED BY:			
EARLIER THAN	33 BELOW:	S92	
	34 FILLED BY:		
	35 CUT BY:		
	36 BUTTED BY (STRUCTURE):		
CONTEMP. WITH	37 WITHIN:		
	38 CONTAINS:		
	40 SAME AS:		
	39 BONDED WITH (STRUCTURE):		
LATER THAN	41 ABOVE:	<del>606</del> 606	
	42 FILL OF:		
	43 CUTS:		
	44 BUTTS (STRUCTURE):		
16 DESCRIPTION: <sup>MORTAR</sup> <del>PLASTER</del> LUMPS LINGING OVER COBBLES (604), PARTIALLY BAKED (PINK COLOURATION). ORIGINALLY DISCRETE PIECES, BUT WASHING OVER TIME → AMALGAMATION IN PLASTER MATRIX			
			82 UNCERTAIN: P.T.O.
83 METHOD OF EXCAVATION: Trowel    Pick    Other		84 RELIABILITY:	
61 PLANS: 2. A.		85 SECTIONS:	
86 SAMPLES: S.S.No:		87 LEVELS:	63 PHOTOS: BW    COL
60 INTERPRETATION: <sup>PARTIALLY</sup> RESIDUE FROM CEMENT MIXING, LATER BAKED BY OVERLYING FIRE. IMPLIES RENOVATION PHASE?			
			88 EQUIVALENT TO: P.T.O.
COMPLETED BY: DATE:		89 ESTIMATED SOIL VOLUME:	90
		91	

60 INTERPRETATION (cont.):

FIND TYPE:	POT	TILE	DAUB	STONE	FLINT	BONE	TESS	PLAST	IRON	BRONZE	SHELL						
92 SAMPLED:																	

93 SMALLFINDS:

DESCRIPTION BASE OF SOME FRAGMENTS Moulded TO SURFACE OF [606] - ie, LAID DOWN LATEST STILL LIET. HIGH FREQUENCY OF SMALL FIBRES SUGGEST = CONCRETE OR MORTAR RATHER THAN PLASTER. BAKING OVER SOUTHERN HALF.

# E.C.C. ARCHAEOLOGY SECTION: SITE CONTEXT CARD

02 SITE CODE HT 89	04 GRID REF. TL486123	03 SITE SUB-DIV. E	01 CONTEXT NUMBER 604
05 CATEGORY/TYPE LAYER		49 PART OF/FILL OF	81 PROVISIONAL DATE/PERIOD 3
06 LENGTH	07 BREADTH	08 DIAMETER	09 DEPTH/HEIGHT
10 MATRIX COLOUR :			CHECKS 1. 2. 3.
11 MATRIX TEXTURE :			
12 MATRIX CONSISTENCE :			
13 INCLUSIONS :			
50 CONSISTS OF/FILLED BY :			
EARLIER THAN	33 BELOW: 603, S88		
	34 FILLED BY:		
	35 CUT BY:		
	36 BUTTED BY (STRUCTURE):		
CONTEMP. WITH	37 WITHIN:		
	38 CONTAINS:		
	40 SAME AS:		
LATER THAN	39 BONDED WITH (STRUCTURE):		
	41 ABOVE: 601		
	42 FILL OF:		
	44 BUTTS (STRUCTURE):		
16 DESCRIPTION: LARGE COBBLES, SPIT/ANGULAR, BLENDED IN SOIL MATRIX OVERLYING 601. DISCONTINUOUS PATCHY, WITH GAPS FILLED BY 605/606 - UNCERTAIN WHETHER = CUTS - PROBABLY NOT.			
			82 UNCERTAIN: P.T.O.
83 METHOD OF EXCAVATION: Trowel <del>pick</del> <del>shovel</del>		84 RELIABILITY:	
61 PLANS: 2. A		85 SECTIONS:	
86 SAMPLES: S.S.No:		87 LEVELS:	63 PHOTOS: BW COL
60 INTERPRETATION: UPPER COBBLES, OR PATCH <del>AREA</del> THEREOF.			
			88 EQUIVALENT TO: P.T.O.
COMPLETED BY: DATE:	89 ESTIMATED SOIL VOLUME:	90	91





# E.C.C. ARCHAEOLOGY SECTION: SITE CONTEXT CARD

02 SITE CODE HT 89	04 GRID REF. TL486123	03 SITE SUB-DIV. E	01 CONTEXT NUMBER 605
05 CATEGORY/TYPE LAYER		49 PART OF/FILL OF	81 PROVISIONAL DATE/PERIOD
06 LENGTH	07 BREADTH	08 DIAMETER	09 DEPTH/HEIGHT
10 MATRIX COLOUR :			CHECKS 1. 2. 3.
11 MATRIX TEXTURE :			
12 MATRIX CONSISTENCE :			
13 INCLUSIONS :			
50 CONSISTS OF/FILLED BY :			
EARLIER THAN	33 BELOW: 588		
	34 FILLED BY:		
	35 CUT BY:		
	36 BUTTED BY (STRUCTURE):		
CONTEMP. WITH	37 WITHIN:		
	38 CONTAINS:		
	40 SAME AS:		
	39 BONDED WITH (STRUCTURE):		
LATER THAN	41 ABOVE: 601		
	42 FILL OF:		
	43 CUTS:		
	44 BUTTS (STRUCTURE):		
16 DESCRIPTION: PLASTER, TILE, COBBLE ETC, RUNNING OVER <del>UNDER</del> (601). SOIL MATRIX SIMILAR, BUT INCLUSION CONTENT MUCH HIGHER. FORMS A DEFINITE SURFACE IN EASTERN PART, WITH SHATTERED POTTS SPREAD ACROSS TOP OF LAYER			
83 METHOD OF EXCAVATION: Trowel <del>pick</del> <del>shovel</del>		84 RELIABILITY:	
61 PLANS: 2. A.		85 SECTIONS:	
86 SAMPLES: S.S.No:		87 LEVELS:	63 PHOTOS: BW COL
60 INTERPRETATION:			
			82 UNCERTAIN: P.T.O.
			88 EQUIVALENT TO: P.T.O.
COMPLETED BY: DATE:	89 ESTIMATED SOIL VOLUME:	90	91

60 INTERPRETATION (cont.):

FIND TYPE:	POT	TILE	DAUB	STONE	FLINT	BONE	TESS	PLAST	IRON	BRONZE	SHELL	PL	CHAR.	MORT
92 SAMPLED:	1341g	✓		✓	✓	✓	✓		✓		✓	977g	✓	✓

1920
1929
1945
1972
1973
1974
1975
1976
1977
1982
1984
1987

93 SMALLFINDS: 1991 1992 1993 1997 2003 2010 2029.

DESCRIPTION

Wool kind R/B? CI-cta w/amp post c 360.

1920 Gold LEAF.

1929 Glass.

1945 CUNOB 242

1972 Fe links.

1973 Glass Riv

1974 Iron Pinch

1975 CUNOB 245

1976 Fe.

1977 Ae Ring

1982 Ae Suer.

1984 Fe. brooch.

1987 Sunion Stamp.

1991 Fe Knife.

1992 Glass.

1993 Ae Suer.

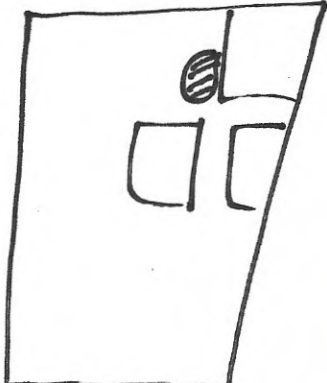
1997 Pb. obj.

2003 Fe.

2010 Fe.

2029 Fe.

# E.C.C. ARCHAEOLOGY SECTION: SITE CONTEXT CARD

02 SITE CODE HT 89	04 GRID REF. TL486123	03 SITE SUB-DIV. E	01 CONTEXT NUMBER 606
05 CATEGORY/TYPE LAYER		49 PART OF/FILL OF	81 PROVISIONAL DATE/PERIOD
06 LENGTH	07 BREADTH	08 DIAMETER	09 DEPTH/HEIGHT
10 MATRIX COLOUR: 10 YR 3/3, DARK BROWN			CHECKS 1. 2. 3.
11 MATRIX TEXTURE: CLAY LOAM, V. GREYTM.			
12 MATRIX CONSISTENCE: SOFT			
13 INCLUSIONS: SMALL FERRUS, MORTAR, TILE.			
50 CONSISTS OF/FILLED BY:			
EARLIER THAN	33 BELOW: 603		
	34 FILLED BY:		
	35 CUT BY:		
	36 BUTTED BY (STRUCTURE):		
CONTEMP. WITH	37 WITHIN:		
	38 CONTAINS:		
	40 SAME AS: 605?		
	39 BONDED WITH (STRUCTURE):		
LATER THAN	41 ABOVE: <del>SOFT</del>		
	42 FILL OF:		
	43 CUTS:		
	44 BUTTS (STRUCTURE):		
16 DESCRIPTION: SOIL LAYER <sup>BELOW</sup> <del>BEHIND</del> BAKED MORTAR <del>COBBLES</del> . PROBABLY SAME AS <span style="border: 1px solid black; padding: 2px;">605</span>			
			82 UNCERTAIN: P.T.O.
83 METHOD OF EXCAVATION: Trowel Fork <del>SHOVEL</del>		84 RELIABILITY:	
61 PLANS:		85 SECTIONS:	
86 SAMPLES: S.S.No:		87 LEVELS:	63 PHOTOS: BW COL
60 INTERPRETATION:			
			88 EQUIVALENT TO: P.T.O.
COMPLETED BY: DATE:	89 ESTIMATED SOIL VOLUME:	90	91

60 INTERPRETATION (cont.):

FIND TYPE:	POT	TILE	DAUB	STONE	FLINT	BONE	TESS	PLAST	IRON	BRONZE	SHELL	Ph.				
92 SAMPLED:	277g	✓			✓	✓			✓		✓	6g				

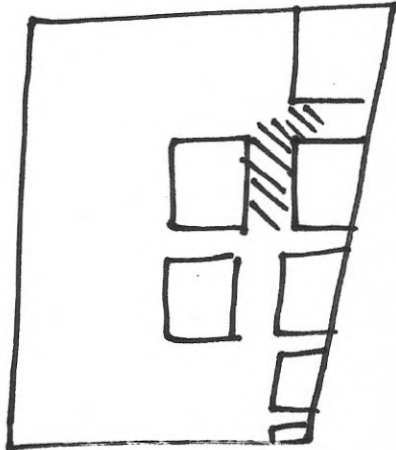
Fe. Fe. A.W. Fe. A.W. A.W. A.W. A.W. A.W.

93 SMALLFINDS: 1940 1942 1951 1953 1956 1971

DESCRIPTION

C2-C4 samp. Small, heatn up. No post c 360.

# E.C.C. ARCHAEOLOGY SECTION: SITE CONTEXT CARD

02 SITE CODE HT 89	04 GRID REF. TL486123	03 SITE SUB-DIV. E	01 CONTEXT NUMBER <b>607</b>
05 CATEGORY/TYPE <b>LAMB</b>		49 PART OF/FILL OF	81 PROVISIONAL DATE/PERIOD
06 LENGTH	07 BREADTH	08 DIAMETER	09 DEPTH/HEIGHT
10 MATRIX COLOUR:			CHECKS 1. 2. 3.
11 MATRIX TEXTURE:			
12 MATRIX CONSISTENCE:			
13 INCLUSIONS:			
50 CONSISTS OF/FILLED BY:			
EARLIER THAN	33 BELOW: <b>S79</b>		
	34 FILLED BY:		
	35 CUT BY:		
	36 BUTTED BY (STRUCTURE):		
CONTEMP. WITH	37 WITHIN:		
	38 CONTAINS:		
	40 SAME AS: <b>604</b>		
	39 BONDED WITH (STRUCTURE):		
LATER THAN	41 ABOVE:		
	42 FILL OF:		
	43 CUTS:		
	44 BUTTS (STRUCTURE):		
16 DESCRIPTION: <b>CONCENTRATION OF COBBLES, <del>ROCKS</del> IN SOIL</b>			
			82 UNCERTAIN: P.T.O.
83 METHOD OF EXCAVATION: Trowel <del>pick</del> <del>shovel</del>		84 RELIABILITY:	
61 PLANS:		85 SECTIONS:	
86 SAMPLES: S.S.No:		87 LEVELS:	63 PHOTOS: BW COL
60 INTERPRETATION:			
			88 EQUIVALENT TO: P.T.O.
COMPLETED BY: DATE:	89 ESTIMATED SOIL VOLUME:	90	91

60 INTERPRETATION (cont.):

FIND TYPE:	POT	TILE	DAUB	STONE	FLINT	BONE	TESS	PLAST	IRON	BRONZE	SHELL	PH.				
92 SAMPLED:	5 g	✓				✓	✓	✓ PWP	✓		✓	2019				

Cont 230      Cont 248.

93 SMALLFINDS:

1937      1938

DESCRIPTION

4 CI-2 sumps.  
+ Post Room Mid Exc.

# E.C.C. ARCHAEOLOGY SECTION: SITE CONTEXT CARD

02 SITE CODE HT 89	04 GRID REF. TL486123	03 SITE SUB-DIV. E	01 CONTEXT NUMBER <b>608</b>
05 CATEGORY/TYPE <b>LAME</b>		49 PART OF/FILL OF	81 PROVISIONAL DATE/PERIOD
06 LENGTH	07 BREADTH	08 DIAMETER	09 DEPTH/HEIGHT
10 MATRIX COLOUR:			CHECKS 1. 2. 3.
11 MATRIX TEXTURE:			
12 MATRIX CONSISTENCE:			
13 INCLUSIONS:			
50 CONSISTS OF/FILLED BY:			
EARLIER THAN	33 BELOW:		
	34 FILLED BY:		
	35 CUT BY:		
	36 BUTTED BY (STRUCTURE):		
CONTEMP. WITH	37 WITHIN:		
	38 CONTAINS:		
	40 SAME AS:		
LATER THAN	39 BONDED WITH (STRUCTURE):		
	41 ABOVE:		
	42 FILL OF:		
	43 CUTS:		
44 BUTTS (STRUCTURE):			
16 DESCRIPTION: <b>ORANGE - BROWN LOAMY SOIL OVERLYING</b> <b>S48 (MAKE-UP BALLAST).</b>			
			82 UNCERTAIN: P.T.O.
83 METHOD OF EXCAVATION: Trowel <del>pick</del> <del>other</del>		84 RELIABILITY:	
61 PLANS:		85 SECTIONS:	
86 SAMPLES: S.S.No:		87 LEVELS:	63 PHOTOS: BW COL
60 INTERPRETATION:			
			88 EQUIVALENT TO: P.T.O.
COMPLETED BY: DATE:	89 ESTIMATED SOIL VOLUME:	90	91

60 INTERPRETATION (cont.):

FIND TYPE:	POT	TILE	DAUB	STONE	FLINT	BONE	TESS	PLAST	IRON	BRONZE	SHELL	Ph	CHAR.			
92 SAMPLED:	207g	✓			✓	✓			✓			57g	✓			

93 SMALLFINDS: 1946 1954 1959 1990 1996 1998 1999 2000 2004 2011 2186

DESCRIPTION

Battered R/B CI-CA.

- 1946 Cinnob 245.
- 1954 Fe.
- 1959 Fe.
- 1990 Ae. Bagendon fib.
- 1996 Ae Bangle.
- 1998 Ae Strip
- 1999 Fe.
- 2000 Cinnob 231.
- 2004 Fe.
- 2011 Hatfiam 119AD
- 2186 Ae fib. frag.



# E.C.C. ARCHAEOLOGY SECTION: SITE CONTEXT CARD

02 SITE CODE HT 89	04 GRID REF. TL486123	03 SITE SUB-DIV. E	01 CONTEXT NUMBER <b>609</b>
05 CATEGORY/TYPE <b>Layer</b>		49 PART OF/FILL OF <b>696</b>	81 PROVISIONAL DATE/PERIOD
06 LENGTH	07 BREADTH	08 DIAMETER	09 DEPTH/HEIGHT
10 MATRIX COLOUR :			CHECKS 1. 2. 3.
11 MATRIX TEXTURE :			
12 MATRIX CONSISTENCE :			
13 INCLUSIONS :			
50 CONSISTS OF/FILLED BY :			
EARLIER THAN	33 BELOW: <b>S88</b>		
	34 FILLED BY:		
	35 CUT BY:		
	36 BUTTED BY (STRUCTURE):		
CONTEMP. WITH	37 WITHIN: <b>696</b>		
	38 CONTAINS:		
	40 SAME AS:		
	39 BONDED WITH (STRUCTURE):		
LATER THAN	41 ABOVE: <b>S82</b>		
	42 FILL OF:		
	43 CUTS:		
	44 BUTTS (STRUCTURE):		
16 DESCRIPTION: <b>DARK LOAM WITH PEBBLES, TILE FRAGS., SOME PLASTER ETC.</b>			
			82 UNCERTAIN: P.T.O.
83 METHOD OF EXCAVATION: Trowel <del>pick</del> <del>shovel</del>		84 RELIABILITY:	
61 PLANS:		85 SECTIONS:	
86 SAMPLES: S.S.No:		87 LEVELS:	63 PHOTOS: BW COL
60 INTERPRETATION:			
			88 EQUIVALENT TO: P.T.O.
COMPLETED BY: DATE:	89 ESTIMATED SOIL VOLUME:	90	91

60 INTERPRETATION (cont.):

FIND TYPE:	POT	TILE	DAUB	STONE	FLINT	BONE	TESS	PLAST	IRON	BRONZE	SHELL	Ph.				
92 SAMPLED:	56kg	✓				✓	✓		✓			92g				

93 SMALLFINDS:

Rena
TAX. 74
CUNEB 249
A. J. J.  
1947
2002
2012
2025
2185

DESCRIPTION

IndSax CHAF.  
 misc RB ct-c4 wt MEV c 360. 1 TAZEA? Proj.

# E.C.C. ARCHAEOLOGY SECTION: SITE CONTEXT CARD

02 SITE CODE HT 89	04 GRID REF. TL486123	03 SITE SUB-DIV. E	01 CONTEXT NUMBER 610
05 CATEGORY/TYPE P ?		49 PART OF/FILL OF	81 PROVISIONAL DATE/PERIOD
06 LENGTH	07 BREADTH	08 DIAMETER	09 DEPTH/HEIGHT
10 MATRIX COLOUR :			CHECKS 1. 2. 3.
11 MATRIX TEXTURE :			
12 MATRIX CONSISTENCE :			
13 INCLUSIONS :			
50 CONSISTS OF/FILLED BY :			
EARLIER THAN	33 BELOW: S99 / <del>S98</del> S93		
	34 FILLED BY:		
	35 CUT BY: S93		
	36 BUTTED BY (STRUCTURE):		
CONTEMP. WITH	37 WITHIN:		
	38 CONTAINS:		
	40 SAME AS: 615		
39 BONDED WITH (STRUCTURE):			
LATER THAN	41 ABOVE:		
	42 FILL OF:		
	43 CUTS:		
	44 BUTTS (STRUCTURE):		
16 DESCRIPTION: CONCENTRATION OF FEA GRIT OVERLYING PEBBLES + WEATHERED TILE = OUTCROP OF UPPER COBBLES (615) - CONTINUES UNDER (608).			
		82 UNCERTAIN: P.T.O.	
83 METHOD OF EXCAVATION: Trowel <del>pick</del> <del>shovel</del>		84 RELIABILITY:	
61 PLANS:		85 SECTIONS:	
86 SAMPLES: S.S.No:		87 LEVELS:	63 PHOTOS: BW COL
60 INTERPRETATION:			
		88 EQUIVALENT TO: P.T.O.	
COMPLETED BY: DATE:	89 ESTIMATED SOIL VOLUME:	90	91

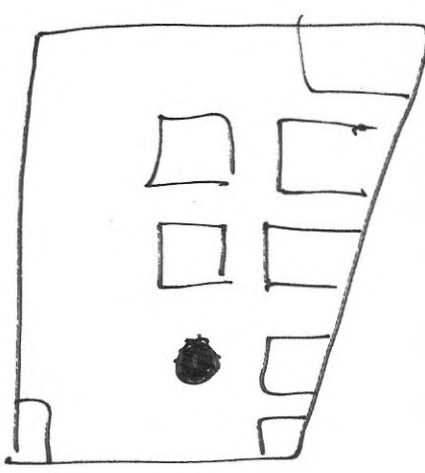


# E.C.C. ARCHAEOLOGY SECTION: SITE CONTEXT CARD

02 SITE CODE HT 89	04 GRID REF. TL486123	03 SITE SUB-DIV. E	01 CONTEXT NUMBER 611
05 CATEGORY/TYPE cut		49 PART OF/ <del>FILL OF</del> S85	81 PROVISIONAL DATE/PERIOD ? (S-F)
06 LENGTH	07 BREADTH	08 DIAMETER	09 DEPTH/HEIGHT
10 MATRIX COLOUR :			CHECKS 1. 2. 3.
11 MATRIX TEXTURE :			
12 MATRIX CONSISTENCE :			
13 INCLUSIONS :			
50 CONSISTS OF/FILLED BY :			
EARLIER THAN	33 BELOW:		
	34 FILLED BY:		
	35 CUT BY:		
	36 BUTTED BY (STRUCTURE):		
CONTEMP. WITH	37 WITHIN:		
	38 CONTAINS:		
	40 SAME AS:		
	39 BONDED WITH (STRUCTURE):		
LATER THAN	41 ABOVE:		
	42 FILL OF:		
	43 CUTS:		
	44 BUTTS (STRUCTURE):		
16 DESCRIPTION: SCOOP IN [601] / [S82] BENEATH, & Slightly OFFSET TO, [S85]			
			82 UNCERTAIN: P.T.O.
83 METHOD OF EXCAVATION: Trowel    Fork    Other		84 RELIABILITY:	
61 PLANS: 2.A.		85 SECTIONS:	
86 SAMPLES: S.S.No:		87 LEVELS:	63 PHOTOS: BW    COL
60 INTERPRETATION: RECENT FEATURES.			
			88 EQUIVALENT TO: P.T.O.
COMPLETED BY: DATE:	89 ESTIMATED SOIL VOLUME:	90	91



# E.C.C. ARCHAEOLOGY SECTION: SITE CONTEXT CARD

02 SITE CODE HT 89	04 GRID REF. TL486123	03 SITE SUB-DIV. E	01 CONTEXT NUMBER 612
05 CATEGORY/TYPE Cut		49 PART OF/FILL OF	81 PROVISIONAL DATE/PERIOD
06 LENGTH	07 BREADTH	08 DIAMETER	09 DEPTH/HEIGHT
10 MATRIX COLOUR:			CHECKS 1. 2. 3.
11 MATRIX TEXTURE:			
12 MATRIX CONSISTENCE:			
13 INCLUSIONS:			
50 CONSISTS OF/FILLED BY:			
EARLIER THAN	33 BELOW: 64/TOPSOIL		
	34 FILLED BY: 613		
	35 CUT BY:		
	36 BUTTED BY (STRUCTURE):		
CONTEMP. WITH	37 WITHIN:		
	38 CONTAINS:		
	40 SAME AS:		
	39 BONDED WITH (STRUCTURE):		
LATER THAN	41 ABOVE:		
	42 FILL OF:		
	43 CUTS: 548		
	44 BUTTS (STRUCTURE):		
16 DESCRIPTION: SHALLOW IRREGULAR CUT, LIEGT + NORTH SIDES VIRTUALLY STRAIGHT.			
			82 UNCERTAIN: P.T.O.
83 METHOD OF EXCAVATION: Trowel <del>pick</del> <del>other</del>		84 RELIABILITY:	
61 PLANS: 1. B		85 SECTIONS:	
86 SAMPLES: S.S.No:		87 LEVELS:	63 PHOTOS: BW COL
60 INTERPRETATION:			
			88 EQUIVALENT TO: P.T.O.
COMPLETED BY: DATE:	89 ESTIMATED SOIL VOLUME:	90	91






# E.C.C. ARCHAEOLOGY SECTION: SITE CONTEXT CARD

02 SITE CODE HT 89	04 GRID REF. TL486123	03 SITE SUB-DIV. E	01 CONTEXT NUMBER 63
05 CATEGORY/TYPE Ku		49 PART OF/FILL OF 612	81 PROVISIONAL DATE/PERIOD
06 LENGTH	07 BREADTH	08 DIAMETER	09 DEPTH/HEIGHT
10 MATRIX COLOUR :			CHECKS 1. 2. 3.
11 MATRIX TEXTURE :			
12 MATRIX CONSISTENCE :			
13 INCLUSIONS : STERILE			
50 CONSISTS OF/FILLED BY :			
EARLIER THAN	33 BELOW: 64 HORIZON		
	34 FILLED BY:		
	35 CUT BY:		
	36 BUTTED BY (STRUCTURE):		
CONTEMP. WITH	37 WITHIN:		
	38 CONTAINS:		
	40 SAME AS:		
	39 BONDED WITH (STRUCTURE):		
LATER THAN	41 ABOVE:		
	42 FILL OF: 612		
	43 CUTS:		
	44 BUTTS (STRUCTURE):		
16 DESCRIPTION: SAME AS [552].			
			82 UNCERTAIN:
			P.T.O.
83 METHOD OF EXCAVATION: Trowel <del>pick</del> <del>other</del>		84 RELIABILITY:	
61 PLANS:		85 SECTIONS:	
86 SAMPLES: S.S.No:		87 LEVELS:	63 PHOTOS: BW COL
60 INTERPRETATION:			
			88 EQUIVALENT TO:
			P.T.O.
COMPLETED BY: DATE:	89 ESTIMATED SOIL VOLUME:	90	91



# E.C.C. ARCHAEOLOGY SECTION: SITE CONTEXT CARD

02 SITE CODE HT 89	04 GRID REF. TL486123	03 SITE SUB-DIV. E	01 CONTEXT NUMBER 614		
05 CATEGORY/TYPE Fill		49 PART OF/FILL OF (SEE BELOW)			
06 LENGTH	07 BREADTH	08 DIAMETER	09 DEPTH/HEIGHT		
10 MATRIX COLOUR:			CHECKS 1. 2. 3.		
11 MATRIX TEXTURE:					
12 MATRIX CONSISTENCE:					
13 INCLUSIONS:					
50 CONSISTS OF/FILLED BY:					
EARLIER THAN	33 BELOW:				
	34 FILLED BY:				
	35 CUT BY:				
	36 BUTTED BY (STRUCTURE):				
CONTEMP. WITH	37 WITHIN: S48				
	38 CONTAINS:				
	40 SAME AS:				
	39 BONDED WITH (STRUCTURE):				
LATER THAN	41 ABOVE:				
	42 FILL OF:				
	43 CUTS:				
	44 BUTTS (STRUCTURE):				
16 DESCRIPTION: Fill NOTICED WHILE FORKING OFF S48 (BALLAST) - EXCAVATED SEPARATELY, BUT CUT NOT RECORDED					
				82 UNCERTAIN: P.T.O.	
83 METHOD OF EXCAVATION: <del>Trowel</del> Fork <del>Other</del>		84 RELIABILITY:			
61 PLANS: 1. B (POSITION APPROXIMATE)		85 SECTIONS:			
86 SAMPLES: S.S.No:		87 LEVELS:	63 PHOTOS: BW COL		
60 INTERPRETATION:					
			88 EQUIVALENT TO: P.T.O.		
COMPLETED BY: DATE:	89 ESTIMATED SOIL VOLUME:	90	91		



# E.C.C. ARCHAEOLOGY SECTION: SITE CONTEXT CARD

02 SITE CODE HT 89	04 GRID REF. TL486123	03 SITE SUB-DIV. E	01 CONTEXT NUMBER 615
05 CATEGORY/TYPE COBBLE LAYER		49 PART OF/FILL OF	81 PROVISIONAL DATE/PERIOD
06 LENGTH	07 BREADTH	08 DIAMETER	09 DEPTH/HEIGHT
10 MATRIX COLOUR:			CHECKS 1. 2. 3.
11 MATRIX TEXTURE:			
12 MATRIX CONSISTENCE:			
13 INCLUSIONS:			
50 CONSISTS OF/FILLED BY:			
EARLIER THAN	33 BELOW:	602 / 548	
	34 FILLED BY:		
	35 CUT BY:		
	36 BUTTED BY (STRUCTURE):		
CONTEMP. WITH	37 WITHIN:		
	38 CONTAINS:		
	40 SAME AS:		
	39 BONDED WITH (STRUCTURE):		
LATER THAN	41 ABOVE:	616	
	42 FILL OF:		
	43 CUTS:		
	44 BUTTS (STRUCTURE):		
16 DESCRIPTION: PREDOMINANTLY TILE FRAGS (MANY OVER-BAKED → BLUE COLOURATION), WITH MINORITY COMPONENT = LARGE COBBLES. FURTHER NORTH, PROPORTIONS REVERSED. EDGES REGULAR & PLAIN TO WEST, ? SAME TO EAST, BUT P.T.O.			
83 METHOD OF EXCAVATION: Trowel <del>pick</del> <del>other</del>		84 RELIABILITY:	
61 PLANS: 2. B		85 SECTIONS:	
86 SAMPLES: S.S.No:		87 LEVELS:	63 PHOTOS: BW COL
60 INTERPRETATION: UPPER COBBLES. TILES = JUMP OF REJECT BRICKS, POSSIBLY TYPED STRAIGHT OUT OF BACK OF CART?			
		88 EQUIVALENT TO: P.T.O.	
COMPLETED BY: DATE:	89 ESTIMATED SOIL VOLUME:	90	91



# E.C.C. ARCHAEOLOGY SECTION: SITE CONTEXT CARD

02 SITE CODE HT 89	04 GRID REF. TL486123	03 SITE SUB-DIV. E	01 CONTEXT NUMBER 616
05 CATEGORY/TYPE COBBLE LAYER		49 PART OF/FILL OF	81 PROVISIONAL DATE/PERIOD
06 LENGTH	07 BREADTH	08 DIAMETER	09 DEPTH/HEIGHT 15cm
10 MATRIX COLOUR:			CHECKS 1. 2. 3.
11 MATRIX TEXTURE:			
12 MATRIX CONSISTENCE:			
13 INCLUSIONS:			
50 CONSISTS OF/FILLED BY:			
EARLIER THAN	33 BELOW: 615, 602.		
	34 FILLED BY:		
	35 CUT BY:		
	36 BUTTED BY (STRUCTURE):		
CONTEMP. WITH	37 WITHIN:		
	38 CONTAINS:		
	40 SAME AS:		
	39 BONDED WITH (STRUCTURE):		
LATER THAN	41 ABOVE: 628		
	42 FILL OF:		
	43 CUTS:		
	44 BUTTS (STRUCTURE):		
16 DESCRIPTION: <i>PREDOMINANTLY SMALL PEBBLES / GRAVEL, EXTENDING RIGHT ACROSS SOUTHERN HALF OF SITE. MATERIAL: ROUNDED PEBBLES 3-6cm ACROSS, WITH V. OCCASIONAL LARGER ROUNDED COBBLES, &amp; MANY SMALLER PEBBLES INFILLING. NO TUE</i> P.T.O.			
83 METHOD OF EXCAVATION: Trowel <del>pick</del> <del>shovel</del>			82 UNCERTAIN:
61 PLANS: 2. B.		84 RELIABILITY:	
86 SAMPLES: S.S.No:		85 SECTIONS:	87 LEVELS:
60 INTERPRETATION: LOWER COBBLES.		63 PHOTOS: BW COL	
COMPLETED BY: DATE:			88 EQUIVALENT TO: P.T.O.
89 ESTIMATED SOIL VOLUME:		90	91

60 INTERPRETATION (cont.):

FIND TYPE:	POT	TILE	DAUB	STONE	FLINT	BONE	TESS	PLAST	IRON	BRONZE	SHELL	Ph.				
92 SAMPLED:	56g	✓		✓		✓			✓			37g				

93 SMALLFINDS: \*

DESCRIPTION SMALL PERAES = CAP TO LARGER  
COBBLE BASE (SAME SIZE AS [615])

Ph., + LB Snaps C1/2nd. w/try w/er after ind C2nd? mid-late Antennal.


- \* 2028, 2063, 2065, 2066, 2072, 2075, 2076, 2077, 2079, 2080, 2081, 2082,
- 2083, 2090, 2091, 2094, 2104, 2105, 2110, 2111, 2112, 2113, 2114,
- 2157, 2161, 2162

2028	Pb. obj.	2094	Sheet.
2063	Ac. Tweezer.	2104	1/2 AC TIBERWS. 14/37 AD.
2065	Ac. brush pin	2105	Ac fib. foot.
2066	Cu Nob 243	2110	Ac Strip.
2072	Ac obj.	2111	TASCALTS
2075	Ac sheet.	2112	Fe.
2076	Ac Skud.	2113	Ac obj.
2077	Ac. fib. head.	2114	Fe.
2079	Ac Cu nob 242.	2157	Fe
2080	Ac. fib. head.	2161	Ac fib. obj.
2081	Ac. dec. strip	2162.	Ac Skud.
2082	Ac Pin tip		
2083	Cu Nob 248.		
2090	Ac Strip.		
2091	Ac Skud.		

CONT.



# E.C.C. ARCHAEOLOGY SECTION: SITE CONTEXT CARD

02 SITE CODE HT 89	04 GRID REF. TL486123	03 SITE SUB-DIV. E	01 CONTEXT NUMBER 617
05 CATEGORY/TYPE LAMBR		49 PART OF/FILL OF	81 PROVISIONAL DATE/PERIOD
06 LENGTH	07 BREADTH	08 DIAMETER	09 DEPTH/HEIGHT
10 MATRIX COLOUR: 10YR 4/3, DARK BROWN			CHECKS 1. 2. 3.
11 MATRIX TEXTURE: SANDY CLAY LOAM			
12 MATRIX CONSISTENCE: SOFT			
13 INCLUSIONS: PEBBLES, TUE, PLASTER ETC.			
50 CONSISTS OF/FILLED BY:			
EARLIER THAN	33 BELOW: <del>604</del> 604		
	34 FILLED BY:		
	35 CUT BY:		
	36 BUTTED BY (STRUCTURE):		
CONTEMP. WITH	37 WITHIN:		
	38 CONTAINS:		
	40 SAME AS: 609?		
LATER THAN	39 BONDED WITH (STRUCTURE):		
	41 ABOVE: 615		
	42 FILL OF:		
	43 CUTS:		
44 BUTTS (STRUCTURE):			
16 DESCRIPTION: OVERLIES UPPER CORNICES.			
			82 UNCERTAIN: P.T.O.
83 METHOD OF EXCAVATION: Trowel <del>pick</del> <del>other</del>		84 RELIABILITY:	
61 PLANS:		85 SECTIONS:	
86 SAMPLES: S.S.No:		87 LEVELS:	63 PHOTOS: BW COL
60 INTERPRETATION:			
			88 EQUIVALENT TO: P.T.O.
COMPLETED BY: DATE:		89 ESTIMATED SOIL VOLUME:	90 91

60 INTERPRETATION (cont.):

FIND TYPE:	POT	TILE	DAUB	STONE	FLINT	BONE	TESS	PLAST	IRON	BRONZE	SHELL	PK	CHAR			
92 SAMPLED:	488g	✓		✓	✓	✓	✓		✓		✓	125 635g	✓			

AePi Ae brassen Sping.


93 SMALLFINDS:

2013 2040

DESCRIPTION

TAZZA; \* geyanes en, had ox. Enly to mid 4th. No post 4th.

# E.C.C. ARCHAEOLOGY SECTION: SITE CONTEXT CARD

02 SITE CODE HT 89	04 GRID REF. TL486123	03 SITE SUB-DIV. E	01 CONTEXT NUMBER 618 / 605
05 CATEGORY/TYPE ?		49 PART OF/FILL OF	81 PROVISIONAL DATE/PERIOD
06 LENGTH	07 BREADTH	08 DIAMETER	09 DEPTH/HEIGHT
10 MATRIX COLOUR :			CHECKS 1. 2. 3.
11 MATRIX TEXTURE :			
12 MATRIX CONSISTENCE :			
13 INCLUSIONS :			
50 CONSISTS OF/FILLED BY :			
EARLIER THAN	33 BELOW:	<p style="font-size: 2em; margin: 0;">LARRY'S</p> <p style="font-size: 2em; margin: 0;">SOS</p> <p style="font-size: 4em; margin: 0;">SCRAP</p> 	
	34 FILLED BY:		
	35 CUT BY:		
	36 BUTTED BY (STRUCTURE):		
CONTEMP. WITH	37 WITHIN:		
	38 CONTAINS:		
	40 SAME AS:		
	39 BONDED WITH (STRUCTURE):		
LATER THAN	41 ABOVE:		
	42 FILL OF:		
	43 CUTS:		
	44 BUTTS (STRUCTURE):		
16 DESCRIPTION :			
SAME AS <span style="border: 1px solid black; padding: 2px;">605</span>			
			82 UNCERTAIN:
			P.T.O.
83 METHOD OF EXCAVATION: Trowel    Fork    Other		84 RELIABILITY:	
61 PLANS:		85 SECTIONS:	
86 SAMPLES: S.S.No:		87 LEVELS:	63 PHOTOS: BW    COL
60 INTERPRETATION:			
			88 EQUIVALENT TO:
			P.T.O.
COMPLETED BY: DATE:	89 ESTIMATED SOIL VOLUME:	90	91

60 INTERPRETATION (cont.):

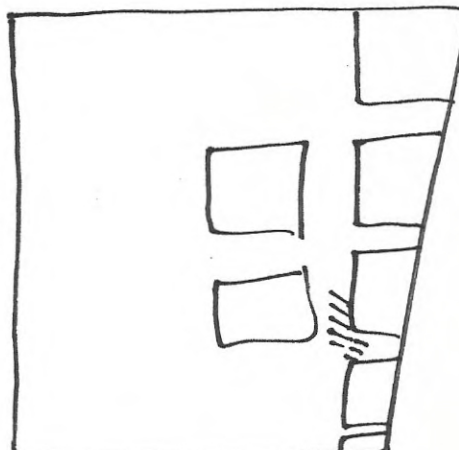
FIND TYPE:	POT	TILE	DAUB	STONE	FLINT	BONE	TESS	PLAST	IRON	BRONZE	SHELL	Pr.				
92 SAMPLED:	94g		✓			✓			✓			-				

93 SMALLFINDS: 2014 Ae Ring

DESCRIPTION

94g. Ws and clay, sftan B-. Only to mid C2nd.

# E.C.C. ARCHAEOLOGY SECTION: SITE CONTEXT CARD

02 SITE CODE HT 89	04 GRID REF. TL486123	03 SITE SUB-DIV. E	01 CONTEXT NUMBER 619
05 CATEGORY/TYPE		49 PART OF/FILL OF	81 PROVISIONAL DATE/PERIOD
06 LENGTH	07 BREADTH	08 DIAMETER	09 DEPTH/HEIGHT
10 MATRIX COLOUR :			CHECKS 1. 2. 3.
11 MATRIX TEXTURE :			
12 MATRIX CONSISTENCE :			
13 INCLUSIONS :			
50 CONSISTS OF/FILLED BY :			
EARLIER THAN	33 BELOW: S48, L02		
	34 FILLED BY:		
	35 CUT BY:		
	36 BUTTED BY (STRUCTURE):		
CONTEMP. WITH	37 WITHIN:		
	38 CONTAINS:		
	40 SAME AS: S96 ?		
LATER THAN	39 BONDED WITH (STRUCTURE):		
	41 ABOVE: L02, L05		
	42 FILL OF:		
	43 CUTS:		
44 BUTTS (STRUCTURE):			
16 DESCRIPTION: ROOF TILE (CONSIDERABLE PROPORTION =			
IMBRECES) IN LIGHT SOIL WITH V. LARGE NUMBER			
SMALL MAMMAL BONES.			
			82 UNCERTAIN:
			P.T.O.
83 METHOD OF EXCAVATION: Trowel <del>pick</del> <del>other</del>		84 RELIABILITY:	
61 PLANS:		85 SECTIONS:	
86 SAMPLES: ✓ S.S.No:		87 LEVELS:	63 PHOTOS: BW COL
60 INTERPRETATION: ROOF COURSE - BONES = ONE			
FLOORS ?), PRE-DATING MAJOR RENOVATION			
PHASE REPRESENTED BY S48 (BAWAS)			
			88 EQUIVALENT TO:
			P.T.O.
COMPLETED BY: DATE:	89 ESTIMATED SOIL VOLUME:	90	91



# E.C.C. ARCHAEOLOGY SECTION: SITE CONTEXT CARD

02 SITE CODE HT 89	04 GRID REF. TL486123	03 SITE SUB-DIV. E	01 CONTEXT NUMBER 620
05 CATEGORY/TYPE PIT FILL		49 PART OF/FILL OF S89	81 PROVISIONAL DATE/PERIOD
06 LENGTH	07 BREADTH	08 DIAMETER	09 DEPTH/HEIGHT
10 MATRIX COLOUR :			CHECKS 1. 2. 3.
11 MATRIX TEXTURE :			
12 MATRIX CONSISTENCE :			
13 INCLUSIONS :			
50 CONSISTS OF/FILLED BY :			
EARLIER THAN	33 BELOW: SS2		
	34 FILLED BY:		
	35 CUT BY:		
	36 BUTTED BY (STRUCTURE):		
CONTEMP. WITH	37 WITHIN:		
	38 CONTAINS:		
	40 SAME AS:		
	39 BONDED WITH (STRUCTURE):		
LATER THAN	41 ABOVE:		
	42 FILL OF: S89		
	43 CUTS:		
	44 BUTTS (STRUCTURE):		
16 DESCRIPTION: DARK SOIL WITH COBBLES			
			82 UNCERTAIN:
			P.T.O.
83 METHOD OF EXCAVATION: <del>Trowel</del> <del>Back</del> <del>Fork</del> <del>Digger</del>		84 RELIABILITY:	
61 PLANS:		85 SECTIONS:	
86 SAMPLES: S.S.No:		87 LEVELS:	63 PHOTOS: Bw COL
60 INTERPRETATION:			
			88 EQUIVALENT TO:
			P.T.O.
COMPLETED BY: DATE:	89 ESTIMATED SOIL VOLUME:	90	91

