



E.C.C. ARCHAEOLOGY SECTION: SITE CONTEXT CARD

02 SITE CODE HT 89		04 GRID REF. TL486123		03 SITE SUB-DIV. E		01 CONTEXT NUMBER 641	
05 CATEGORY/TYPE STAKE HOLE			49 PART OF/FILL OF		81 PROVISIONAL DATE/PERIOD PRE C		
06 LENGTH		07 BREADTH		08 DIAMETER 24 cm		09 DEPTH/HEIGHT 11 cm	
10 MATRIX COLOUR:							CHECKS 1. 2. 3.
11 MATRIX TEXTURE:							
12 MATRIX CONSISTENCE:							
13 INCLUSIONS: BONE, BEBBIES ONLY							
50 CONSISTS OF/FILLED BY:							
EARLIER THAN	33 BELOW: 582						
	34 FILLED BY: 642						
	35 CUT BY:						
	36 BUTTED BY (STRUCTURE):						
CONTEMP. WITH	37 WITHIN:						
	38 CONTAINS:						
	40 SAME AS:						
39 BONDED WITH (STRUCTURE):							
LATER THAN	41 ABOVE:						
	42 FILL OF:						
	43 CUTS: 635						
	44 BUTTS (STRUCTURE):						
							
16 DESCRIPTION: SQUARISH PLAN, FLAT BOTTOM, SIDES NEAR VERTICAL EXCEPT EAST - GENTLER SLOPE.							
						82 UNCERTAIN: P.T.O.	
83 METHOD OF EXCAVATION: Trowel Fork Other				84 RELIABILITY:			
61 PLANS: 4.A				85 SECTIONS: 8			
86 SAMPLES: S.S.No:				87 LEVELS:		63 PHOTOS: BW COL	
60 INTERPRETATION:							
						88 EQUIVALENT TO: P.T.O.	
COMPLETED BY: DATE:		89 ESTIMATED SOIL VOLUME:		90		91	

E.C.C. ARCHAEOLOGY SECTION: SITE CONTEXT CARD

02 SITE CODE HT 89	04 GRID REF. TL486123	03 SITE SUB-DIV. E	01 CONTEXT NUMBER 642
05 CATEGORY/TYPE <i>Fill</i>		49 PART OF/FILL OF <i>641</i>	
06 LENGTH	07 BREADTH	08 DIAMETER	09 DEPTH/HEIGHT
10 MATRIX COLOUR :			CHECKS 1. 2. 3.
11 MATRIX TEXTURE : <i>SEE 641</i>			
12 MATRIX CONSISTENCE :			
13 INCLUSIONS :			
50 CONSISTS OF/FILLED BY :			
EARLIER THAN	33 BELOW: <i>S62</i>		
	34 FILLED BY:		
	35 CUT BY:		
	36 BUTTED BY (STRUCTURE):		
CONTEMP. WITH	37 WITHIN:		
	38 CONTAINS:		
	40 SAME AS:		
	39 BONDED WITH (STRUCTURE):		
LATER THAN	41 ABOVE:		
	42 FILL OF: <i>641</i>		
	43 CUTS:		
	44 BUTTS (STRUCTURE):		
16 DESCRIPTION :			
			82 UNCERTAIN: P.T.O.
83 METHOD OF EXCAVATION : Trowel Fork Other		84 RELIABILITY :	
61 PLANS :		85 SECTIONS : <i>8</i>	
86 SAMPLES : S.S.No: <input checked="" type="checkbox"/>		87 LEVELS :	63 PHOTOS: BW COL
60 INTERPRETATION :			
			88 EQUIVALENT TO: P.T.O.
COMPLETED BY: DATE:	89 ESTIMATED SOIL VOLUME:	90	91

E.C.C. ARCHAEOLOGY SECTION: SITE CONTEXT CARD

02 SITE CODE HT 89	04 GRID REF. TL486123	03 SITE SUB-DIV. E	01 CONTEXT NUMBER 643
05 CATEGORY/TYPE STAKE HOLE		49 PART OF/FILL OF	81 PROVISIONAL DATE/PERIOD PRE I
06 LENGTH 31cm (N-S)	07 BREADTH 24cm (E-W)	08 DIAMETER	09 DEPTH/HEIGHT 13cm
10 MATRIX COLOUR:			CHECKS 1. 2. 3.
11 MATRIX TEXTURE:			
12 MATRIX CONSISTENCE:			
13 INCLUSIONS:			
50 CONSISTS OF/FILLED BY:			
EARLIER THAN	33 BELOW: S82		
	34 FILLED BY: 644		
	35 CUT BY:		
	36 BUTTED BY (STRUCTURE):		
CONTEMP. WITH	37 WITHIN:		
	38 CONTAINS:		
	40 SAME AS:		
	39 BONDED WITH (STRUCTURE):		
LATER THAN	41 ABOVE:		
	42 FILL OF:		
	43 CUTS: 63S		
	44 BUTTS (STRUCTURE):		
16 DESCRIPTION: OVAL PLAN, NEAR-CONICAL PROFILE			
			82 UNCERTAIN: P.T.O.
83 METHOD OF EXCAVATION: Trowel Fork Other		84 RELIABILITY:	
61 PLANS: 4.A		85 SECTIONS: 9	
86 SAMPLES: S.S.No:		87 LEVELS:	63 PHOTOS: BW COL
60 INTERPRETATION:			
			88 EQUIVALENT TO: P.T.O.
COMPLETED BY: DATE:	89 ESTIMATED SOIL VOLUME:	90	91

E.C.C. ARCHAEOLOGY SECTION: SITE CONTEXT CARD

02 SITE CODE HT 89	04 GRID REF. TL486123	03 SITE SUB-DIV. E	01 CONTEXT NUMBER 644
05 CATEGORY/TYPE Flu		49 PART OF/FILL OF 643	81 PROVISIONAL DATE/PERIOD
06 LENGTH	07 BREADTH	08 DIAMETER	09 DEPTH/HEIGHT
10 MATRIX COLOUR:			CHECKS 1. 2. 3.
11 MATRIX TEXTURE:			
12 MATRIX CONSISTENCE: } AS 639.			
13 INCLUSIONS: } FLINT, BONE, POT, PEBBLES.			
50 CONSISTS OF/FILLED BY:			
EARLIER THAN	33 BELOW: S82		
	34 FILLED BY:		
	35 CUT BY:		
	36 BUTTED BY (STRUCTURE):		
CONTEMP. WITH	37 WITHIN:		
	38 CONTAINS:		
	40 SAME AS:		
	39 BONDED WITH (STRUCTURE):		
LATER THAN	41 ABOVE:		
	42 FILL OF: 643		
	43 CUTS:		
	44 BUTTS (STRUCTURE):		
16 DESCRIPTION:			
			82 UNCERTAIN: P.T.O.
83 METHOD OF EXCAVATION: Trowel pick other		84 RELIABILITY:	
61 PLANS:		85 SECTIONS: 9	
86 SAMPLES: <input checked="" type="checkbox"/> S.S.No:		87 LEVELS:	63 PHOTOS: Bw COL
60 INTERPRETATION:			
			88 EQUIVALENT TO: P.T.O.
COMPLETED BY: DATE:	89 ESTIMATED SOIL VOLUME:	90	91

60 INTERPRETATION (cont.):

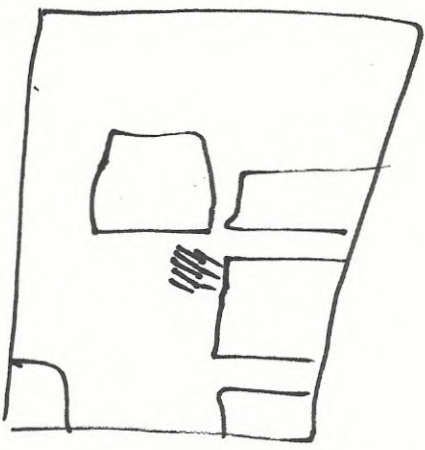
FIND TYPE:	POT	TILE	DAUB	STONE	FLINT	BONE	TESS	PLAST	IRON	BRONZE	SHELL	Ph				
92 SAMPLED:	✓				✓	✓						5g				

93 SMALLFINDS:

DESCRIPTION

pre 1st.

E.C.C. ARCHAEOLOGY SECTION: SITE CONTEXT CARD

02 SITE CODE HT 89	04 GRID REF. TL486123	03 SITE SUB-DIV. E	01 CONTEXT NUMBER 645
05 CATEGORY/TYPE LAYER		49 PART OF/FILL OF	81 PROVISIONAL DATE/PERIOD
06 LENGTH	07 BREADTH	08 DIAMETER	09 DEPTH/HEIGHT
10 MATRIX COLOUR:			CHECKS 1. 2. 3.
11 MATRIX TEXTURE: SILTY CLAY LOAM			
12 MATRIX CONSISTENCE: SFA			
13 INCLUSIONS: SMALL DAUB FRAGS, BONE (V. POOR QUALITY), VITRUM STONE FREE.			
50 CONSISTS OF/FILLED BY:			
EARLIER THAN	33 BELOW: 626		
	34 FILLED BY:		
	35 CUT BY:		
	36 BUTTED BY (STRUCTURE):		
CONTEMP. WITH	37 WITHIN:		
	38 CONTAINS:		
	40 SAME AS:		
	39 BONDED WITH (STRUCTURE):		
LATER THAN	41 ABOVE: 628		
	42 FILL OF:		
	43 CUTS:		
	44 BUTTS (STRUCTURE):		
16 DESCRIPTION: PFA-GREIT, GRAVEL & DARK SOIL MATRIX. MASSES OF IRONWORK & DAUB. FILLS HOLLOW IN 628.			
			82 UNCERTAIN: P.T.O.
83 METHOD OF EXCAVATION: Trowel Fork Other		84 RELIABILITY:	
61 PLANS:		85 SECTIONS:	
86 SAMPLES: S.S.No:		87 LEVELS:	63 PHOTOS: BW COL
60 INTERPRETATION: ? BUILDERS DUMP - BURNT TIMBER, SCRAP LEAVING TWISTED NAILS + ATTACHED DAUB.			
			88 EQUIVALENT TO: P.T.O.
COMPLETED BY: DATE:	89 ESTIMATED SOIL VOLUME:	90	91

60 INTERPRETATION (cont.):

FIND TYPE:	POT	TILE	DAUB	STONE	FLINT	BONE	TESS	PLAST	IRON	BRONZE	SHELL					
92 SAMPLED:	✓	✓				✓		MILT. ✓	✓							

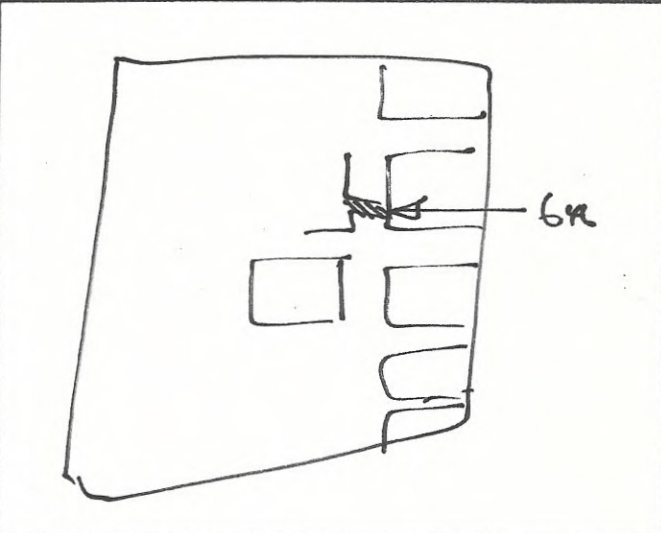
93 SMALLFINDS:

Fe. Fe.
2078 2093

DESCRIPTION

CONT.

E.C.C. ARCHAEOLOGY SECTION: SITE CONTEXT CARD

02 SITE CODE HT 89	04 GRID REF. TL486123	03 SITE SUB-DIV. E	01 CONTEXT NUMBER 646
05 CATEGORY/TYPE COBBLE PATCH		49 PART OF/FILL OF	81 PROVISIONAL DATE/PERIOD
06 LENGTH	07 BREADTH	08 DIAMETER	09 DEPTH/HEIGHT
10 MATRIX COLOUR :			CHECKS 1. 2. 3.
11 MATRIX TEXTURE :			
12 MATRIX CONSISTENCE :			
13 INCLUSIONS :			
50 CONSISTS OF/FILLED BY :			
EARLIER THAN	33 BELOW:		
	34 FILLED BY:		
	35 CUT BY:		
	36 BUTTED BY (STRUCTURE):		
CONTEMP. WITH	37 WITHIN: 646		
	38 CONTAINS:		
	40 SAME AS:		
LATER THAN	39 BONDED WITH (STRUCTURE):		
	41 ABOVE: 628		
	42 FILL OF:		
	43 CUTS:		
44 BUTTS (STRUCTURE):			
16 DESCRIPTION: PATCH IN COBBLE SURFACE			
			82 UNCERTAIN:
		P.T.O.	
83 METHOD OF EXCAVATION: Trowel fork Other		84 RELIABILITY:	
61 PLANS: A.A.		85 SECTIONS:	
86 SAMPLES: S.S.No:		87 LEVELS:	63 PHOTOS: BW COL
60 INTERPRETATION:			
			88 EQUIVALENT TO:
		P.T.O.	
COMPLETED BY: DATE:	89 ESTIMATED SOIL VOLUME:	90	91

E.C.C. ARCHAEOLOGY SECTION: SITE CONTEXT CARD

02 SITE CODE HT 89	04 GRID REF. TL486123	03 SITE SUB-DIV. E	01 CONTEXT NUMBER 647
05 CATEGORY/TYPE CAUSE		49 PART OF/FILL OF	81 PROVISIONAL DATE/PERIOD
06 LENGTH	07 BREADTH	08 DIAMETER	09 DEPTH/HEIGHT
10 MATRIX COLOUR: 10 YR 5/6 YGLOWEST BROWN			CHECKS 1. 2. 3.
11 MATRIX TEXTURE: SOFT CLAY LAM			
12 MATRIX CONSISTENCE: SOFT			
13 INCLUSIONS: OCCASIONAL PEBBLES, BONE, POT, DAUB.			
50 CONSISTS OF/FILLED BY:			
EARLIER THAN	33 BELOW: 628, 629, 640		
	34 FILLED BY:		
	35 CUT BY:		
	36 BUTTED BY (STRUCTURE):		
CONTEMP. WITH	37 WITHIN:		
	38 CONTAINS:		
	40 SAME AS:		
	39 BONDED WITH (STRUCTURE):		
LATER THAN	41 ABOVE: 655		
	42 FILL OF:		
	43 CUTS:		
	44 BUTTS (STRUCTURE):		
16 DESCRIPTION: SOIL LEVEL INTO WHICH [629] (LOWEST COBBLES) & [640] ARE SET. HEAVY MOTTLED, WITH LIGHT BROWN/ORANGE CLAYEY MOTTLES. MATRIX ALSO LIGHTER COLOUR THAN 628.			
		82 UNCERTAIN: P.T.O.	
83 METHOD OF EXCAVATION: Trowel Fork Other		84 RELIABILITY:	
61 PLANS:		85 SECTIONS:	
86 SAMPLES: S.S.No:		87 LEVELS:	63 PHOTOS: BW COL
60 INTERPRETATION:			
		88 EQUIVALENT TO: P.T.O.	
COMPLETED BY: DATE:	89 ESTIMATED SOIL VOLUME:	90	91

60 INTERPRETATION (cont.):

FIND TYPE:	POT	TILE	DAUB	STONE	FLINT	BONE	TESS	PLAST	IRON	BRONZE	SHELL	P	CHAR			
92 SAMPLED:	209g	✓		✓	✓	✓			✓		✓	1608	✓			

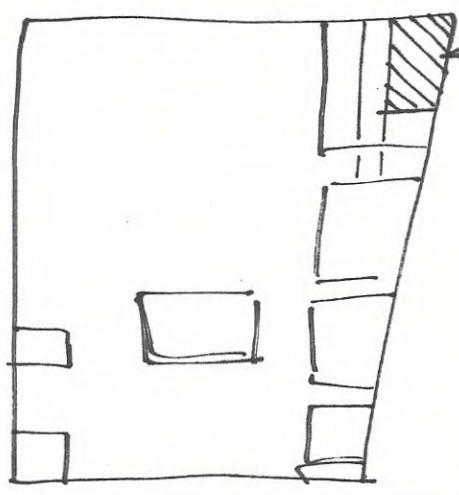
93 SMALLFINDS: 2129 2133 2134 2136 2138 2139 2140 2141 2142 2143 2144 2151

DESCRIPTION

incl Scurry? PRE BA/IA,
 + v Scurry CI-2nd + RB.
 Enter C2/3rd on ~~PREV 2/18~~ PRE IS CHAF.

- 2129 Ae. Obj.
- 2133 CuNob 249.
- 2134 CuNob 244.
- 2136 CuNob 248.
- 2138 Ae Corchack.
- 2139 Fe.
- 2140 Ae. Bell part. (AD 49-75 Ver. I, p120 #40)
- 2141 Ae. Frag
- 2142 Fe.
- 2143 Fe. buckle.
- 2144 Fe. Clamp.
- 2151 CuNob. 243.
- 2152 Fe.
- 2153 CuNob 252.
- 2154 Ae Strip.
- 2155 Fe.

E.C.C. ARCHAEOLOGY SECTION: SITE CONTEXT CARD

02 SITE CODE HT 89		04 GRID REF. TL486123		03 SITE SUB-DIV. E		01 CONTEXT NUMBER 648	
05 CATEGORY/TYPE LARGE				49 PART OF/FILL OF		81 PROVISIONAL DATE/PERIOD E BA (1-2)	
06 LENGTH		07 BREADTH		08 DIAMETER		09 DEPTH/HEIGHT	
10 MATRIX COLOUR :							CHECKS 1. 2. 3.
11 MATRIX TEXTURE :							
12 MATRIX CONSISTENCE :							
13 INCLUSIONS :							
50 CONSISTS OF/FILLED BY :							
EARLIER THAN	33 BELOW: W6AG H2/H4						
	34 FILLED BY:						
	35 CUT BY:						
	36 BUTTED BY (STRUCTURE):						
CONTEMP. WITH	37 WITHIN:						
	38 CONTAINS:						
	40 SAME AS: 672?						
	39 BONDED WITH (STRUCTURE):						
LATER THAN	41 ABOVE:						
	42 FILL OF:						
	43 CUTS:						
	44 BUTTS (STRUCTURE):						
							
16 DESCRIPTION: SOFT ORANGE BROWN LOAM, STONE FREE.							
							82 UNCERTAIN:
							P.T.O.
83 METHOD OF EXCAVATION: Trowel Fork Other				84 RELIABILITY:			
61 PLANS:				85 SECTIONS:			
86 SAMPLES: S.S.No:				87 LEVELS:		63 PHOTOS: BW COL	
60 INTERPRETATION: ALL OF BA PIT BENEATH W6AG SOIL LEVEL AT TOP OF BA, BENEATH W6AG							
							88 EQUIVALENT TO:
							P.T.O.
COMPLETED BY:		89 ESTIMATED SOIL VOLUME:		90		91	
DATE:							

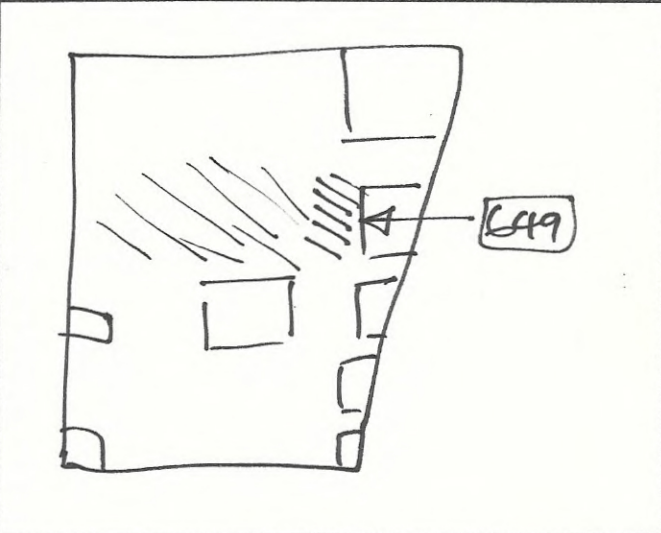
60 INTERPRETATION (cont.):

FIND TYPE:	POT	TILE	DAUB	STONE	FLINT	BONE	TESS	PLAST	IRON	BRONZE	SHELL				
92 SAMPLED:	3g					✓			✓						

93 SMALLFINDS: 2128 Clangus I / Mucrona .

DESCRIPTION
2sh cl/enly (3rd?)

E.C.C. ARCHAEOLOGY SECTION: SITE CONTEXT CARD

02 SITE CODE HT 89		04 GRID REF. TL486123		03 SITE SUB-DIV. E		01 CONTEXT NUMBER 649	
05 CATEGORY/TYPE CORBIC STRGAD				49 PART OF/FILL OF		81 PROVISIONAL DATE/PERIOD C-3+	
06 LENGTH		07 BREADTH		08 DIAMETER		09 DEPTH/HEIGHT	
10 MATRIX COLOUR:							CHECKS 1. 2. 3.
11 MATRIX TEXTURE:							
12 MATRIX CONSISTENCE:							
13 INCLUSIONS:							
50 CONSISTS OF/FILLED BY:							
EARLIER THAN	33 BELOW: 621						
	34 FILLED BY:						
	35 CUT BY:						
	36 BUTTED BY (STRUCTURE):						
CONTEMP. WITH	37 WITHIN:						
	38 CONTAINS:						
	40 SAME AS: ? S82						
	39 BONDED WITH (STRUCTURE):						
LATER THAN	41 ABOVE: 635						
	42 FILL OF:						
	43 CUTS:						
	44 BUTTS (STRUCTURE):						
							
16 DESCRIPTION: LOAM WITH LOOSE PEBBLES / CORBICES							
						82 UNCERTAIN: P.T.O.	
83 METHOD OF EXCAVATION: Trowel Fork Other				84 RELIABILITY:			
61 PLANS:				85 SECTIONS:			
86 SAMPLES: S.S.No:				87 LEVELS:		63 PHOTOS: BW COL	
60 INTERPRETATION:							
						88 EQUIVALENT TO: P.T.O.	
COMPLETED BY: DATE:		89 ESTIMATED SOIL VOLUME:		90		91	

60 INTERPRETATION (cont.):

FIND TYPE:	POT	TILE	DAUB	STONE	FLINT	BONE	TESS	PLAST	IRON	BRONZE	SHELL	PL				
92 SAMPLED:	25g	✓			✓	✓			✓			PL				

TASCO 183A.

93 SMALLFINDS: 2135 2137 Ae. J. bnk.

DESCRIPTION

L/B scraps. C2/30A. awaried, small. + ? 4.

(B or Mid Saxon).