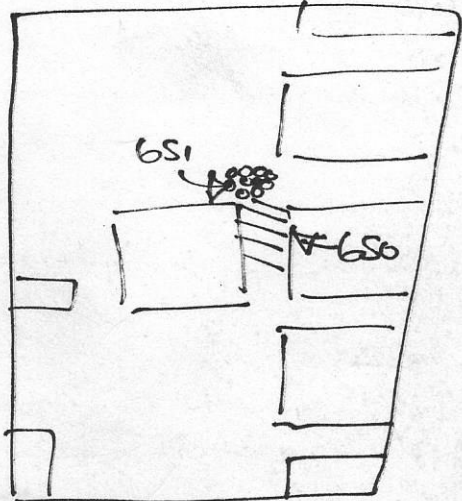


E.C.C. ARCHAEOLOGY SECTION: SITE CONTEXT CARD

02 SITE CODE HT 89	04 GRID REF. TL486123	03 SITE SUB-DIV. E	01 CONTEXT NUMBER 650
05 CATEGORY/TYPE OCCUPATION SURFACE?		49 PART OF/FILL OF	81 PROVISIONAL DATE/PERIOD M.I.A ??
06 LENGTH	07 BREADTH	08 DIAMETER	09 DEPTH/HEIGHT
10 MATRIX COLOUR :			CHECKS 1. 2. 3.
11 MATRIX TEXTURE :			
12 MATRIX CONSISTENCE :			
13 INCLUSIONS :			
50 CONSISTS OF/FILLED BY :			
EARLIER THAN	33 BELOW: 628		
	34 FILLED BY:		
	35 CUT BY: 651		
	36 BUTTED BY (STRUCTURE):		
CONTEMP. WITH	37 WITHIN:		
	38 CONTAINS:		
	40 SAME AS:		
	39 BONDED WITH (STRUCTURE):		
LATER THAN	41 ABOVE: 647		
	42 FILL OF:		
	43 CUTS:		
	44 BUTTS (STRUCTURE):		
16 DESCRIPTION: CONCENTRATION OF BONE (SHEEP + ?), CHARCOAL & COOKING - POT SHEERDS IN HOLLOW IN SURFACE OF 647			
			82 UNCERTAIN: P.T.O.
83 METHOD OF EXCAVATION: Trowel Fork Other		84 RELIABILITY:	
61 PLANS:		85 SECTIONS:	
86 SAMPLES: S.S.No:		87 LEVELS:	63 PHOTOS: BW COL
60 INTERPRETATION:			
			88 EQUIVALENT TO: P.T.O.
COMPLETED BY: DATE:	89 ESTIMATED SOIL VOLUME:	90	91

60 INTERPRETATION (cont.):

FIND TYPE:	POT	TILE	DAUB	STONE	FLINT	BONE	TESS	PLAST	IRON	BRONZE	SHELL	Pb	Slag	Chert		
92 SAMPLED:	23g					✓			✓			284g		✓		

93 SMALLFINDS: 2132 Slag.

DESCRIPTION

C2-3 scraps + ? 1A/~~pot~~ also analyzed.

E.C.C. ARCHAEOLOGY SECTION: SITE CONTEXT CARD

02 SITE CODE HT 89	04 GRID REF. TL486123	03 SITE SUB-DIV. E	01 CONTEXT NUMBER 651
05 CATEGORY/TYPE COBBLE FEATURE		49 PART OF/FILL OF	81 PROVISIONAL DATE/PERIOD
06 LENGTH	07 BREADTH	08 DIAMETER	09 DEPTH/HEIGHT
10 MATRIX COLOUR :			CHECK: 1. 2. 3.
11 MATRIX TEXTURE :			
12 MATRIX CONSISTENCE :			
13 INCLUSIONS :			
50 CONSISTS OF/FILLED BY :			
EARLIER THAN	33 BELOW: 628		
	34 FILLED BY:		
	35 CUT BY:		
	36 BUTTED BY (STRUCTURE):		
CONTEMP. WITH	37 WITHIN: 628.		
	38 CONTAINS:		
	40 SAME AS:		
	39 BONDED WITH (STRUCTURE):		
LATER THAN	41 ABOVE: 628		
	42 FILL OF:		
	43 CUTS: 650		
	44 BUTTS (STRUCTURE):		
16 DESCRIPTION: DEPRESSION HOLLOW, SUB-CIRCULAR, OF SMALL COBBLES + PEBBLES.			
			82 UNCERTAIN: P.T.O.
83 METHOD OF EXCAVATION: Trowel pick brush		84 RELIABILITY:	
61 PLANS: S.A		85 SECTIONS:	
86 SAMPLES: S.S.No:		87 LEVELS:	63 PHOTOS: BW COL
60 INTERPRETATION:			
			88 EQUIVALENT TO: P.T.O.
COMPLETED BY: DATE:	89 ESTIMATED SOIL VOLUME:	90	91

60 INTERPRETATION (cont.):

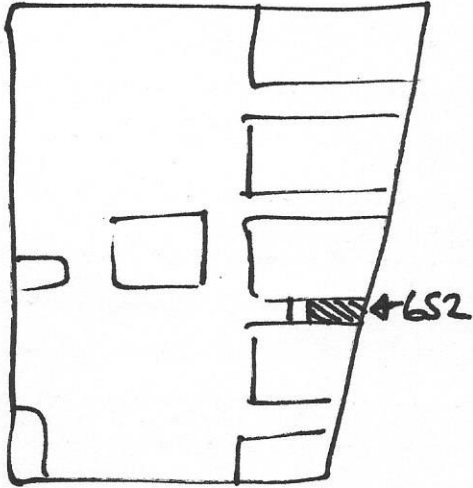
FIND TYPE:	POT	TILE	DAUB	STONE	FLINT	BONE	TESS	PLAST	IRON	BRONZE	SHELL	Ph.				
92 SAMPLED:					✓	✓						5g				

93 SMALLFINDS:

DESCRIPTION

1st Cl/2nd?

E.C.C. ARCHAEOLOGY SECTION: SITE CONTEXT CARD

02 SITE CODE HT 89		04 GRID REF. TL486123		03 SITE SUB-DIV. E		01 CONTEXT NUMBER 652	
05 CATEGORY/TYPE LAMBR				49 PART OF/FILL OF		81 PROVISIONAL DATE/PERIOD	
06 LENGTH		07 BREADTH		08 DIAMETER		09 DEPTH/HEIGHT	
10 MATRIX COLOUR :							CHECKS 1. 2. 3.
11 MATRIX TEXTURE :							
12 MATRIX CONSISTENCE :							
13 INCLUSIONS :							
50 CONSISTS OF/FILLED BY :							
EARLIER THAN	33 BELOW: 633						
	34 FILLED BY:						
	35 CUT BY:						
	36 BUTTED BY (STRUCTURE):						
CONTEMP. WITH	37 WITHIN:						
	38 CONTAINS:						
	40 SAME AS:						
	39 BONDED WITH (STRUCTURE):						
LATER THAN	41 ABOVE: 616						
	42 FILL OF:						
	43 CUTS:						
	44 BUTTS (STRUCTURE):						
							
16 DESCRIPTION: SAND / BALLAST DUMPS BEHIND CONSTRUCTION DEPOSITS (633)							
						82 UNCERTAIN: P.T.O.	
83 METHOD OF EXCAVATION: Trowel pick other				84 RELIABILITY:			
61 PLANS:				85 SECTIONS:			
86 SAMPLES: S.S.No:				87 LEVELS:		63 PHOTOS: Bw COL	
60 INTERPRETATION: CONSTRUCTION MAKE-UP ?							
						88 EQUIVALENT TO: P.T.O.	
COMPLETED BY: DATE:		89 ESTIMATED SOIL VOLUME:		90		91	

60 INTERPRETATION (cont.):

FIND TYPE:	POT	TILE	DAUB	STONE	FLINT	BONE	TESS	PLAST	IRON	BRONZE	SHELL						
92 SAMPLED:	11 g					✓			✓								

93 SMALLFINDS:

DESCRIPTION

3sh. Try-hard.

E.C.C. ARCHAEOLOGY SECTION: SITE CONTEXT CARD

02 SITE CODE HT 89	04 GRID REF. TL486123	03 SITE SUB-DIV. E	01 CONTEXT NUMBER 653
05 CATEGORY/TYPE cut		49 PART OF/FILL OF	81 PROVISIONAL DATE/PERIOD
06 LENGTH 50	07 BREADTH 27	08 DIAMETER	09 DEPTH/HEIGHT 16
10 MATRIX COLOUR:			CHECKS 1. 2. 3.
11 MATRIX TEXTURE:			
12 MATRIX CONSISTENCE:			
13 INCLUSIONS:			
50 CONSISTS OF/FILLED BY:			
EARLIER THAN	33 BELOW:		
	34 FILLED BY: 654		
	35 CUT BY:		
	36 BUTTED BY (STRUCTURE):		
CONTEMP. WITH	37 WITHIN:		
	38 CONTAINS:		
	40 SAME AS:		
	39 BONDED WITH (STRUCTURE):		
LATER THAN	41 ABOVE:		
	42 FILL OF:		
	43 CUTS: 649, 635		
	44 BUTTS (STRUCTURE):		
16 DESCRIPTION: LONG AXIS NNE - SSW.			
			82 UNCERTAIN: <input checked="" type="checkbox"/>
83 METHOD OF EXCAVATION: Trowel Fork Other		84 RELIABILITY:	
61 PLANS:		85 SECTIONS: 11	
86 SAMPLES: S.S.No:		87 LEVELS:	63 PHOTOS: BW COL
60 INTERPRETATION:			
			88 EQUIVALENT TO: P.T.O.
COMPLETED BY: DATE:	89 ESTIMATED SOIL VOLUME:	90	91

60 INTERPRETATION (cont.):

FIND TYPE:	POT	TILE	DAUB	STONE	FLINT	BONE	TESS	PLAST	IRON	BRONZE	SHELL						
92 SAMPLED:																	

93 SMALLFINDS:

DESCRIPTION

E.C.C. ARCHAEOLOGY SECTION: SITE CONTEXT CARD

02 SITE CODE HT 89	04 GRID REF. TL486123	03 SITE SUB-DIV. E	01 CONTEXT NUMBER 654
05 CATEGORY/TYPE Fill		49 PART OF/FILL OF 653	81 PROVISIONAL DATE/PERIOD
06 LENGTH	07 BREADTH	08 DIAMETER	09 DEPTH/HEIGHT
10 MATRIX COLOUR: 10 YR 3/3, DARK BROWN			CHECKS 1. 2. 3.
11 MATRIX TEXTURE: CLAY LOAM			
12 MATRIX CONSISTENCE: SOFT			
13 INCLUSIONS: POT, BONE, SOME LARGE PEBBLES.			
50 CONSISTS OF/FILLED BY:			
EARLIER THAN	33 BELOW:		
	34 FILLED BY:		
	35 CUT BY:		
	36 BUTTED BY (STRUCTURE):		
CONTEMP. WITH	37 WITHIN:		
	38 CONTAINS:		
	40 SAME AS:		
	39 BONDED WITH (STRUCTURE):		
LATER THAN	41 ABOVE:		
	42 FILL OF: 653		
	43 CUTS:		
	44 BUTTS (STRUCTURE):		
16 DESCRIPTION:			
			82 UNCERTAIN: P.T.O.
83 METHOD OF EXCAVATION: Trowel Fork Other		84 RELIABILITY:	
61 PLANS:		85 SECTIONS: 11	
86 SAMPLES: S.S.No:		87 LEVELS:	63 PHOTOS: BW COL
60 INTERPRETATION:			
			88 EQUIVALENT TO: P.T.O.
COMPLETED BY: DATE:	89 ESTIMATED SOIL VOLUME:	90	91

60 INTERPRETATION (cont.):

FIND TYPE:	POT	TILE	DAUB	STONE	FLINT	BONE	TESS	PLAST	IRON	BRONZE	SHELL	Ph				
92 SAMPLED:					✓	✓						72g				

93 SMALLFINDS:

DESCRIPTION

EB CI/2nd + pne?

E.C.C. ARCHAEOLOGY SECTION: SITE CONTEXT CARD

02 SITE CODE HT 89	04 GRID REF. TL486123	03 SITE SUB-DIV. E	01 CONTEXT NUMBER 655
05 CATEGORY/TYPE LAYER		49 PART OF/FILL OF	81 PROVISIONAL DATE/PERIOD B.A./NEO
06 LENGTH	07 BREADTH	08 DIAMETER	09 DEPTH/HEIGHT
10 MATRIX COLOUR: 10 YR 4/3, DARK BROWN			CHECKS 1. 2. 3.
11 MATRIX TEXTURE: SANDY CLAY LOAM			
12 MATRIX CONSISTENCE: SOFT			
13 INCLUSIONS: PEBBLES, FUNDS.			
50 CONSISTS OF/FILLED BY:			
EARLIER THAN	33 BELOW: 647		
	34 FILLED BY:		
	35 CUT BY:		
	36 BUTTED BY (STRUCTURE):		
CONTEMP. WITH	37 WITHIN:		
	38 CONTAINS:		
	40 SAME AS:		
	39 BONDED WITH (STRUCTURE):		
LATER THAN	41 ABOVE: 656		
	42 FILL OF:		
	43 CUTS:		
	44 BUTTS (STRUCTURE):		
16 DESCRIPTION: SOIL + GRAVEL BELOW 647 , ABOVE DISTURBED NATURAL (656)			
			82 UNCERTAIN: P.T.O.
83 METHOD OF EXCAVATION: Trowel Fork Other		84 RELIABILITY:	
61 PLANS:		85 SECTIONS:	
86 SAMPLES: S.S.No:		87 LEVELS:	63 PHOTOS: BW COL
60 INTERPRETATION:			
			88 EQUIVALENT TO: P.T.O.
COMPLETED BY: DATE:	89 ESTIMATED SOIL VOLUME:	90	91

60 INTERPRETATION (cont.):

N60 / PETBORO WARE

FIND TYPE:	POT	TILE	DAUB	STONE	FLINT	BONE	TESS	PLAST	IRON	BRONZE	SHELL	Ph.				
92 SAMPLED:					✓	✓			✓			170g				

93 SMALLFINDS: 2179 Fe.

DESCRIPTION

Pre.

E.C.C. ARCHAEOLOGY SECTION: SITE CONTEXT CARD

02 SITE CODE HT 89	04 GRID REF. TL486123	03 SITE SUB-DIV. E	01 CONTEXT NUMBER 656
05 CATEGORY/TYPE		49 PART OF/FILL OF	81 PROVISIONAL DATE/PERIOD
06 LENGTH	07 BREADTH	08 DIAMETER	09 DEPTH/HEIGHT
10 MATRIX COLOUR :			CHECKS 1. 2. 3.
11 MATRIX TEXTURE :			
12 MATRIX CONSISTENCE :			
13 INCLUSIONS :			
50 CONSISTS OF/FILLED BY :			
EARLIER THAN	33 BELOW:		
	34 FILLED BY:		
	35 CUT BY:		
	36 BUTTED BY (STRUCTURE):		
CONTEMP. WITH	37 WITHIN:		
	38 CONTAINS:		
	40 SAME AS: <i>S6a</i>		
	39 BONDED WITH (STRUCTURE):		
LATER THAN	41 ABOVE:		
	42 FILL OF:		
	43 CUTS:		
	44 BUTTS (STRUCTURE):		
16 DESCRIPTION: <i>DISTURBED NATURAL</i>			
			82 UNCERTAIN: P.T.O.
83 METHOD OF EXCAVATION: Trowel Fork Other		84 RELIABILITY:	
61 PLANS:		85 SECTIONS:	
86 SAMPLES: S.S.No:		87 LEVELS:	63 PHOTOS: BW COL
60 INTERPRETATION:			
			88 EQUIVALENT TO: P.T.O.
COMPLETED BY: DATE:	89 ESTIMATED SOIL VOLUME:	90	91

60 INTERPRETATION (cont.):

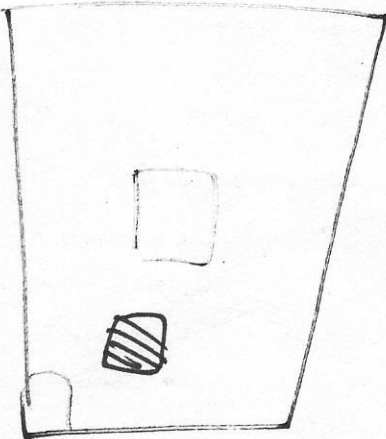
FIND TYPE:	POT	TILE	DAUB	STONE	FLINT	BONE	TESS	PLAST	IRON	BRONZE	SHELL	PK	CHARC			
92 SAMPLED:				✓	✓	✓						62g	✓			

93 SMALLFINDS: (2145) Ae. Tweezers

DESCRIPTION

? all pre.

E.C.C. ARCHAEOLOGY SECTION: SITE CONTEXT CARD

02 SITE CODE HT 89		04 GRID REF. TL486123		03 SITE SUB-DIV. E		01 CONTEXT NUMBER 657	
05 CATEGORY/TYPE WATER MARKS ?				49 PART OF/FILL OF 667		81 PROVISIONAL DATE/PERIOD	
06 LENGTH		07 BREADTH		08 DIAMETER		09 DEPTH/HEIGHT	
10 MATRIX COLOUR: 10 YR 4/3, DARK BROWN							CHECKS 1. 2. 3.
11 MATRIX TEXTURE: SANDY SILT LOAM.							
12 MATRIX CONSISTENCE: SOFT.							
13 INCLUSIONS: MODERATELY FREQUENT FIBRES, NO TUE / CHARCOAL							
50 CONSISTS OF/FILLED BY:							
EARLIER THAN	33 BELOW: 629						
	34 FILLED BY:						
	35 CUT BY:						
	36 BUTTED BY (STRUCTURE):						
CONTEMP. WITH	37 WITHIN: 647						
	38 CONTAINS:						
	40 SAME AS:						
	39 BONDED WITH (STRUCTURE):						
LATER THAN	41 ABOVE: 647						
	42 FILL OF: 667						
	43 CUTS:						
	44 BUTTS (STRUCTURE):						
							
16 DESCRIPTION: BENEATH 629, A SERIES OF RIDGES (C. 5cm HIGH, 10cm APART) IN SURFACE OF 647. MAX. LENGTH C. 40cm. SW - NE LONGER AXIS. SEE 629							
83 METHOD OF EXCAVATION: Trowel Fork Other						82 UNCERTAIN: P.T.O.	
61 PLANS:				84 RELIABILITY:			
63 PHOTOS: BW <input checked="" type="checkbox"/> COLOUR <input type="checkbox"/>				85 SECTIONS:			
86 SAMPLES: S.S.No:				87 LEVELS:		88 EQUIVALENT TO: P.T.O.	
60 INTERPRETATION: ?? ARD MARKS OR LHEEL RUTS - IF WATER LATTER, COULD EXPLAIN COBBLE DUMP 629, AS FILLING IN POT-HOLE.							
COMPLETED BY:		89 ESTIMATED SOIL VOLUME:		90		91	
DATE:							

60 INTERPRETATION (cont.):

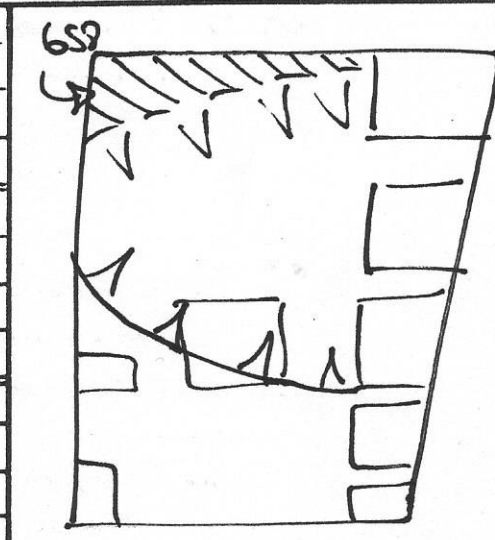
FIND TYPE:	POT	TILE	DAUB	STONE	FLINT	BONE	TESS	PLAST	IRON	BRONZE	SHELL	PW				
92 SAMPLED:	29g				✓	✓			✓			54g				

93 SMALLFINDS:

DESCRIPTION

L.B. C/2nd Snaps -

E.C.C. ARCHAEOLOGY SECTION: SITE CONTEXT CARD

02 SITE CODE HT 89	04 GRID REF. TL486123	03 SITE SUB-DIV. E	01 CONTEXT NUMBER 658
05 CATEGORY/TYPE LAYER		49 PART OF/FILL OF	81 PROVISIONAL DATE/PERIOD
06 LENGTH	07 BREADTH	08 DIAMETER	09 DEPTH/HEIGHT
10 MATRIX COLOUR :			CHECKS 1. 2. 3.
11 MATRIX TEXTURE :			
12 MATRIX CONSISTENCE :			
13 INCLUSIONS :			
50 CONSISTS OF/FILLED BY :			
EARLIER THAN	33 BELOW: 635, 582		
	34 FILLED BY:		
	35 CUT BY: 671.		
	36 BUTTED BY (STRUCTURE):		
CONTEMP. WITH	37 WITHIN:		
	38 CONTAINS:		
	40 SAME AS:		
	39 BONDED WITH (STRUCTURE):		
LATER THAN	41 ABOVE:		
	42 FILL OF:		
	43 CUTS:		
	44 BUTTS (STRUCTURE):		
16 DESCRIPTION: GRAVEL + PEBBLE / GRIT IN SAND MATRIX.			
			82 UNCERTAIN: P.T.O.
83 METHOD OF EXCAVATION: Trowel York Other		84 RELIABILITY:	
61 PLANS:		85 SECTIONS:	
86 SAMPLES: S.S.No:		87 LEVELS:	63 PHOTOS: BW COL
60 INTERPRETATION:			
			88 EQUIVALENT TO: P.T.O.
COMPLETED BY: DATE:	89 ESTIMATED SOIL VOLUME:	90	91

60 INTERPRETATION (cont.):

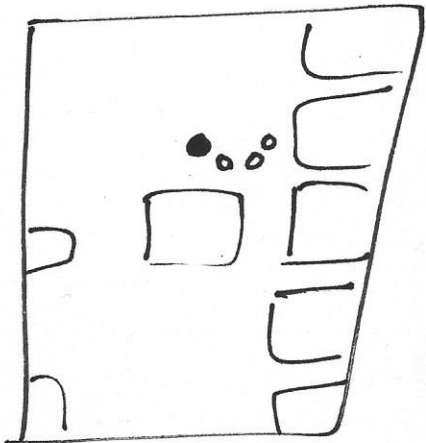
FIND TYPE:	POT	TILE	DAUB	STONE	FLINT	BONE	TESS	PLAST	IRON	BRONZE	SHELL	Ph.				
92 SAMPLED:	8g				✓				✓			72g				

93 SMALLFINDS: ^{Flint} 2160 ^{Flint} 2171 ^{f. blade} 2174 ^{f. blade} 2175 ^{Br. for rim} 2178

DESCRIPTION

Pre + 1st 4th C2/3rd.

E.C.C. ARCHAEOLOGY SECTION: SITE CONTEXT CARD

02 SITE CODE HT 89		04 GRID REF. TL486123		03 SITE SUB-DIV. E		01 CONTEXT NUMBER 659	
05 CATEGORY/TYPE POST - PIPE SPACE HOLE				49 PART OF/FILL OF		81 PROVISIONAL DATE/PERIOD	
06 LENGTH		07 BREADTH		08 DIAMETER 30cm		09 DEPTH/HEIGHT 19cm	
10 MATRIX COLOUR :							CHECKS 1. 2. 3.
11 MATRIX TEXTURE :							
12 MATRIX CONSISTENCE :							
13 INCLUSIONS :							
50 CONSISTS OF/FILLED BY :							
EARLIER THAN	33 BELOW: 649						
	34 FILLED BY: 660						
	35 CUT BY:						
	36 BUTTED BY (STRUCTURE):						
CONTEMP. WITH	37 WITHIN: 673						
	38 CONTAINS:						
	40 SAME AS:						
	39 BONDED WITH (STRUCTURE):						
LATER THAN	41 ABOVE:						
	42 FILL OF:						
	43 CUTS: 633 674						
	44 BUTTS (STRUCTURE):						
							
16 DESCRIPTION: CIRCULAR PLAN, NEAR VERTICAL SIDES - SLIGHTLY UNDERCUT IN SW, SLOPING IN NE.							
						82 UNCERTAIN: P.T.O.	
83 METHOD OF EXCAVATION: Trowel Fork Other				84 RELIABILITY:			
61 PLANS:				85 SECTIONS: 14			
86 SAMPLES: S.S.No:				87 LEVELS:		63 PHOTOS: BW COL	
60 INTERPRETATION: POST - PIPE WITHIN POST - HOLE.							
						88 EQUIVALENT TO: P.T.O.	
COMPLETED BY: DATE:		89 ESTIMATED SOIL VOLUME:		90		91	

60 INTERPRETATION (cont.):

FIND TYPE:	POT	TILE	DAUB	STONE	FLINT	BONE	TESS	PLAST	IRON	BRONZE	SHELL						
92 SAMPLED:																	

93 SMALLFINDS:

DESCRIPTION

E.C.C. ARCHAEOLOGY SECTION: SITE CONTEXT CARD

02 SITE CODE HT 89	04 GRID REF. TL486123	03 SITE SUB-DIV. E	01 CONTEXT NUMBER 660
05 CATEGORY/TYPE Fill		49 PART OF/FILL OF 659	81 PROVISIONAL DATE/PERIOD
06 LENGTH	07 BREADTH	08 DIAMETER	09 DEPTH/HEIGHT
10 MATRIX COLOUR: 10 YR 3/3, DARK BROWN			CHECKS 1. 2. 3.
11 MATRIX TEXTURE: CLAY LOAM			
12 MATRIX CONSISTENCE: SOFT			
13 INCLUSIONS: SMALL PEBBLES ONLY.			
50 CONSISTS OF/FILLED BY:			
EARLIER THAN	33 BELOW: 649		
	34 FILLED BY:		
	35 CUT BY:		
	36 BUTTED BY (STRUCTURE):		
CONTEMP. WITH	37 WITHIN:		
	38 CONTAINS:		
	40 SAME AS:		
	39 BONDED WITH (STRUCTURE):		
LATER THAN	41 ABOVE:		
	42 FILL OF: 659		
	43 CUTS:		
	44 BUTTS (STRUCTURE):		
16 DESCRIPTION: Stone			
		82 UNCERTAIN: P.T.O.	
83 METHOD OF EXCAVATION: Trowel pick other		84 RELIABILITY:	
61 PLANS:		85 SECTIONS: 14	
86 SAMPLES: S.S.No:		87 LEVELS:	63 PHOTOS: Bw COL
60 INTERPRETATION: POST-APPE SPARS - HAVE FILL			
		88 EQUIVALENT TO: P.T.O.	
COMPLETED BY: DATE:	89 ESTIMATED SOIL VOLUME:	90	91

60 INTERPRETATION (cont.):

FIND TYPE:

POT	TILE	DAUB	STONE	FLINT	BONE	TESS	PLAST	IRON	BRONZE	SHELL								

92 SAMPLED:

93 SMALLFINDS:

DESCRIPTION

E.C.C. ARCHAEOLOGY SECTION: SITE CONTEXT CARD

02 SITE CODE HT 89	04 GRID REF. TL486123	03 SITE SUB-DIV. E	01 CONTEXT NUMBER 661
05 CATEGORY/TYPE STAKE - HOLE		49 PART OF/FILL OF	81 PROVISIONAL DATE/PERIOD
06 LENGTH 60cm	07 BREADTH 38cm	08 DIAMETER	09 DEPTH/HEIGHT 15cm
10 MATRIX COLOUR:			CHECKS 1. 2. 3.
11 MATRIX TEXTURE:			
12 MATRIX CONSISTENCE:			
13 INCLUSIONS:			
50 CONSISTS OF/FILLED BY:			
EARLIER THAN	33 BELOW:	649	
	34 FILLED BY:	662	
	35 CUT BY:		
	36 BUTTED BY (STRUCTURE):		
CONTEMP. WITH	37 WITHIN:		
	38 CONTAINS:		
	40 SAME AS:		
	39 BONDED WITH (STRUCTURE):		
LATER THAN	41 ABOVE:		
	42 FILL OF:		
	43 CUTS:	665 672	
	44 BUTTS (STRUCTURE):		
16 DESCRIPTION: LONG AXIS SE - NW. ROUNDED BOTTOM, CONVEX SIDES.			
			82 UNCERTAIN: P.T.O.
83 METHOD OF EXCAVATION: Trowel Fork Other		84 RELIABILITY:	
61 PLANS:		85 SECTIONS: 12	
86 SAMPLES: S.S.No:		87 LEVELS:	63 PHOTOS: BW COL
60 INTERPRETATION:			
			88 EQUIVALENT TO: P.T.O.
COMPLETED BY: DATE:	89 ESTIMATED SOIL VOLUME:	90	91

60 INTERPRETATION (cont.):

FIND TYPE:

POT	TILE	DAUB	STONE	FLINT	BONE	TESS	PLAST	IRON	BRONZE	SHELL								
92 SAMPLED:																		

93 SMALLFINDS:

DESCRIPTION

E.C.C. ARCHAEOLOGY SECTION: SITE CONTEXT CARD

02 SITE CODE HT 89	04 GRID REF. TL486123	03 SITE SUB-DIV. E	01 CONTEXT NUMBER 662
05 CATEGORY/TYPE Fill		49 PART OF/FILL OF 661	81 PROVISIONAL DATE/PERIOD
06 LENGTH	07 BREADTH	08 DIAMETER	09 DEPTH/HEIGHT
10 MATRIX COLOUR: 10 YR 3/3, DARK BROWN			CHECKS 1. 2. 3.
11 MATRIX TEXTURE: SANDY CLAY LOAM			
12 MATRIX CONSISTENCE: SOFT			
13 INCLUSIONS: SMALL PEBBLES, OCCASIONAL. SMALL TILE FRAGS.			
50 CONSISTS OF/FILLED BY:			
EARLIER THAN	33 BELOW: 649		
	34 FILLED BY:		
	35 CUT BY:		
	36 BUTTED BY (STRUCTURE):		
CONTEMP. WITH	37 WITHIN:		
	38 CONTAINS:		
	40 SAME AS:		
	39 BONDED WITH (STRUCTURE):		
LATER THAN	41 ABOVE:		
	42 FILL OF: 661		
	43 CUTS:		
	44 BUTTS (STRUCTURE):		
16 DESCRIPTION:			
			82 UNCERTAIN: P.T.O.
83 METHOD OF EXCAVATION: Trowel pick Other		84 RELIABILITY:	
61 PLANS:		85 SECTIONS: 12	
86 SAMPLES: S.S.No:		87 LEVELS:	63 PHOTOS: Bw COL
60 INTERPRETATION:			
			88 EQUIVALENT TO: P.T.O.
COMPLETED BY: DATE:	89 ESTIMATED SOIL VOLUME:	90	91

60 INTERPRETATION (cont.):

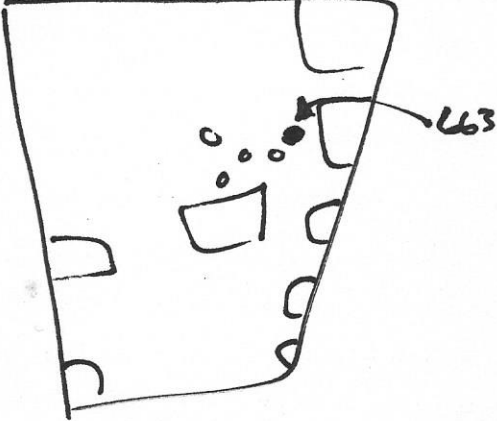
FIND TYPE:	POT	TILE	DAUB	STONE	FLINT	BONE	TESS	PLAST	IRON	BRONZE	SHELL	R.				
92 SAMPLED:						✓						10g				

93 SMALLFINDS:

DESCRIPTION

1st ? Pa / msl 2/b.

E.C.C. ARCHAEOLOGY SECTION: SITE CONTEXT CARD

02 SITE CODE HT 89	04 GRID REF. TL486123	03 SITE SUB-DIV. E	01 CONTEXT NUMBER 663
05 CATEGORY/TYPE Scoop		49 PART OF/FILL OF	81 PROVISIONAL DATE/PERIOD
06 LENGTH	07 BREADTH	08 DIAMETER 44	09 DEPTH/HEIGHT 7
10 MATRIX COLOUR :			CHECKS 1. 2. 3.
11 MATRIX TEXTURE :			
12 MATRIX CONSISTENCE :			
13 INCLUSIONS :			
50 CONSISTS OF/FILLED BY :			
EARLIER THAN	33 BELOW: 649		
	34 FILLED BY: 664		
	35 CUT BY:		
	36 BUTTED BY (STRUCTURE):		
CONTEMP. WITH	37 WITHIN:		
	38 CONTAINS:		
	40 SAME AS:		
	39 BONDED WITH (STRUCTURE):		
LATER THAN	41 ABOVE:		
	42 FILL OF:		
	43 CUTS: 685 672		
	44 BUTTS (STRUCTURE):		
16 DESCRIPTION: SHAWAN RANDED SCOOP.			
			82 UNCERTAIN: P.T.O.
83 METHOD OF EXCAVATION : Trowel Fork Other		84 RELIABILITY:	
61 PLANS:		85 SECTIONS: 10	
86 SAMPLES: S.S.No:		87 LEVELS:	63 PHOTOS: Bw COL
60 INTERPRETATION:			
			88 EQUIVALENT TO: P.T.O.
COMPLETED BY: DATE:	89 ESTIMATED SOIL VOLUME:	90	91

60 INTERPRETATION (cont.):

FIND TYPE:	POT	TILE	DAUB	STONE	FLINT	BONE	TESS	PLAST	IRON	BRONZE	SHELL						
92 SAMPLED:																	

93 SMALLFINDS:

DESCRIPTION

E.C.C. ARCHAEOLOGY SECTION: SITE CONTEXT CARD

02 SITE CODE HT 89		04 GRID REF. TL486123		03 SITE SUB-DIV. E		01 CONTEXT NUMBER 664	
05 CATEGORY/TYPE Fill				40 PART OF/FILL OF 663		81 PROVISIONAL DATE/PERIOD	
06 LENGTH		07 BREADTH		08 DIAMETER		09 DEPTH/HEIGHT	
10 MATRIX COLOUR: 10 YR 3/3, DARK BROWN							CHECKS 1. 2. 3.
11 MATRIX TEXTURE: SANDY SILT LOAM							
12 MATRIX CONSISTENCE: SOFT							
13 INCLUSIONS: CHARCOAL + TILE FRAGMENTS, PEBBLES.							
50 CONSISTS OF/FILLED BY:							
EARLIER THAN	33 BELOW: 649						
	34 FILLED BY:						
	35 CUT BY:						
	36 BUTTED BY (STRUCTURE):						
CONTEMP. WITH	37 WITHIN:						
	38 CONTAINS:						
	40 SAME AS:						
	39 BONDED WITH (STRUCTURE):						
LATER THAN	41 ABOVE:						
	42 FILL OF: 663						
	43 CUTS:						
	44 BUTTS (STRUCTURE):						
16 DESCRIPTION:							
						82 UNCERTAIN: P.T.O.	
83 METHOD OF EXCAVATION: Trowel pick other				84 RELIABILITY:			
61 PLANS:				85 SECTIONS: 10			
86 SAMPLES: S.S.No:				87 LEVELS:		63 PHOTOS: BW COL	
60 INTERPRETATION:							
						88 EQUIVALENT TO: P.T.O.	
COMPLETED BY: DATE:		89 ESTIMATED SOIL VOLUME:		90		91	

60 INTERPRETATION (cont.):

FIND TYPE:	POT	TILE	DAUB	STONE	FLINT	BONE	TESS	PLAST	IRON	BRONZE	SHELL	CHALK				
92 SAMPLED:		Heels?			✓							✓				

93 SMALLFINDS:

DESCRIPTION

E.C.C. ARCHAEOLOGY SECTION: SITE CONTEXT CARD

02 SITE CODE HT 89	04 GRID REF. TL486123	03 SITE SUB-DIV. E	01 CONTEXT NUMBER 665
05 CATEGORY/TYPE Spade hole		49 PART OF/FILL OF	81 PROVISIONAL DATE/PERIOD
06 LENGTH	07 BREADTH	08 DIAMETER	09 DEPTH/HEIGHT
10 MATRIX COLOUR :			CHECKS 1. 2. 3.
11 MATRIX TEXTURE :			
12 MATRIX CONSISTENCE :			
13 INCLUSIONS :			
50 CONSISTS OF/FILLED BY :			
EARLIER THAN	33 BELOW:	649	
	34 FILLED BY:	666	
	35 CUT BY:		
	36 BUTTED BY (STRUCTURE):		
CONTEMP. WITH	37 WITHIN:		
	38 CONTAINS:		
	40 SAME AS:		
	39 BONDED WITH (STRUCTURE):		
LATER THAN	41 ABOVE:		
	42 FILL OF:		
	43 CUTS:	666 672	
	44 BUTTS (STRUCTURE):		
16 DESCRIPTION :			
			82 UNCERTAIN:
			P.T.O.
83 METHOD OF EXCAVATION : Trowel pick other		84 RELIABILITY:	
61 PLANS:		85 SECTIONS: 13	
86 SAMPLES: S.S.No:		87 LEVELS:	63 PHOTOS: BW COL
60 INTERPRETATION :			
			88 EQUIVALENT TO:
			P.T.O.
COMPLETED BY: DATE:	89 ESTIMATED SOIL VOLUME:	90	91

60 INTERPRETATION (cont.):

FIND TYPE:	POT	TILE	DAUB	STONE	FLINT	BONE	TESS	PLAST	IRON	BRONZE	SHELL						
92 SAMPLED:																	

93 SMALLFINDS:

DESCRIPTION

E.C.C. ARCHAEOLOGY SECTION: SITE CONTEXT CARD

02 SITE CODE HT 89	04 GRID REF. TL486123	03 SITE SUB-DIV. E	01 CONTEXT NUMBER 666
05 CATEGORY/TYPE Fill		49 PART OF/FILL OF 665	81 PROVISIONAL DATE/PERIOD
06 LENGTH	07 BREADTH	08 DIAMETER	09 DEPTH/HEIGHT
10 MATRIX COLOUR: 10 YR 3/3, DARK BROWN			CHECKS 1. 2. 3.
11 MATRIX TEXTURE: SANDY CLAY LOAM			
12 MATRIX CONSISTENCE: SOFT			
13 INCLUSIONS: CHARCOAL FLECKS, ^{DAUB FLECKS} PEBBLES OCCASIONALLY.			
50 CONSISTS OF/FILLED BY:			
EARLIER THAN	33 BELOW: 649		
	34 FILLED BY:		
	35 CUT BY:		
	36 BUTTED BY (STRUCTURE):		
CONTEMP. WITH	37 WITHIN:		
	38 CONTAINS:		
	40 SAME AS:		
	39 BONDED WITH (STRUCTURE):		
LATER THAN	41 ABOVE:		
	42 FILL OF: 665		
	43 CUTS:		
	44 BUTTS (STRUCTURE):		
16 DESCRIPTION: FBA GRIT CONCENTRATION IN SURFACE 2 cm.			
		82 UNCERTAIN: P.T.O.	
83 METHOD OF EXCAVATION: Trowel Fork Shovel		84 RELIABILITY:	
61 PLANS:		85 SECTIONS: 13	
86 SAMPLES: S.S.No:		87 LEVELS:	63 PHOTOS: BW COL
60 INTERPRETATION:			
		88 EQUIVALENT TO: P.T.O.	
COMPLETED BY: DATE:	89 ESTIMATED SOIL VOLUME:	90	91

60 INTERPRETATION (cont.):

FIND TYPE:	POT	TILE	DAUB	STONE	FLINT	BONE	TESS	PLAST	IRON	BRONZE	SHELL	PK	charc.			
92 SAMPLED:					✓							8g	✓			

93 SMALLFINDS:

DESCRIPTION

1st ? PIE.

E.C.C. ARCHAEOLOGY SECTION: SITE CONTEXT CARD

02 SITE CODE HT 89	04 GRID REF. TL486123	03 SITE SUB-DIV. E	01 CONTEXT NUMBER 667		
05 CATEGORY/TYPE Pit		49 PART OF/FILL OF	81 PROVISIONAL DATE/PERIOD		
06 LENGTH	07 BREADTH	08 DIAMETER	09 DEPTH/HEIGHT		
10 MATRIX COLOUR :			CHECKS 1. 2. 3.		
11 MATRIX TEXTURE :					
12 MATRIX CONSISTENCE :					
13 INCLUSIONS :					
50 CONSISTS OF/FILLED BY :					
EARLIER THAN	33 BELOW:				
	34 FILLED BY:				
	35 CUT BY:				
	36 BUTTED BY (STRUCTURE):				
CONTEMP. WITH	37 WITHIN:				
	38 CONTAINS:				
	40 SAME AS:				
	39 BONDED WITH (STRUCTURE):				
LATER THAN	41 ABOVE:				
	42 FILL OF:				
	43 CUTS: 647				
	44 BUTTS (STRUCTURE):				
16 DESCRIPTION :					
			82 UNCERTAIN: P.T.O.		
83 METHOD OF EXCAVATION: Trowel Fork Other		84 RELIABILITY:			
61 PLANS :		85 SECTIONS :			
86 SAMPLES: S.S.No:		87 LEVELS:	63 PHOTOS: BW COL		
60 INTERPRETATION :					
			88 EQUIVALENT TO: P.T.O.		
COMPLETED BY: DATE:	89 ESTIMATED SOIL VOLUME:	90	91		

60 INTERPRETATION (cont.):

FIND TYPE:

POT	TILE	DAUB	STONE	FLINT	BONE	TESS	PLAST	IRON	BRONZE	SHELL								

92 SAMPLED:

93 SMALLFINDS:

DESCRIPTION

E.C.C. ARCHAEOLOGY SECTION: SITE CONTEXT CARD

02 SITE CODE HT 89	04 GRID REF. TL486123	03 SITE SUB-DIV. E	01 CONTEXT NUMBER 668
05 CATEGORY/TYPE COBBLE PATCH		49 PART OF/FILL OF 667	81 PROVISIONAL DATE/PERIOD
06 LENGTH	07 BREADTH	08 DIAMETER	09 DEPTH/HEIGHT
10 MATRIX COLOUR :			CHECKS 1. 2. 3.
11 MATRIX TEXTURE :			
12 MATRIX CONSISTENCE :			
13 INCLUSIONS :			
50 CONSISTS OF/FILLED BY :			
EARLIER THAN	33 BELOW: 657		
	34 FILLED BY:		
	35 CUT BY:		
	36 BUTTED BY (STRUCTURE):		
CONTEMP. WITH	37 WITHIN:		
	38 CONTAINS:		
	40 SAME AS:		
	39 BONDED WITH (STRUCTURE):		
LATER THAN	41 ABOVE: 555 647		
	42 FILL OF: 667		
	43 CUTS:		
	44 BUTTS (STRUCTURE):		
16 DESCRIPTION: 556-ROUNDED PEBBLES, UP TO C. 8cm ACROSS, MATRIX AS 555.			
			566 629
		P.T.O.	82 UNCERTAIN:
83 METHOD OF EXCAVATION: Trowel Fork Other		84 RELIABILITY:	
61 PLANS:		85 SECTIONS:	
86 SAMPLES: S.S.No:		87 LEVELS:	63 PHOTOS: BW COL
60 INTERPRETATION:			
			P.T.O.
COMPLETED BY:		88 EQUIVALENT TO:	
DATE:	89 ESTIMATED SOIL VOLUME:	90	91

E.C.C. ARCHAEOLOGY SECTION: SITE CONTEXT CARD

02 SITE CODE HT 89	04 GRID REF. TL486123	03 SITE SUB-DIV. E	01 CONTEXT NUMBER 669
05 CATEGORY/TYPE LAMER		49 PART OF/FILL OF	81 PROVISIONAL DATE/PERIOD
06 LENGTH	07 BREADTH	08 DIAMETER	09 DEPTH/HEIGHT
10 MATRIX COLOUR :			CHECKS 1. 2. 3.
11 MATRIX TEXTURE :			
12 MATRIX CONSISTENCE :			
13 INCLUSIONS :			
50 CONSISTS OF/FILLED BY :			
EARLIER THAN	33 BELOW: 633		
	34 FILLED BY:		
	35 CUT BY:		
	36 BUTTED BY (STRUCTURE):		
CONTEMP. WITH	37 WITHIN:		
	38 CONTAINS:		
	40 SAME AS: 628		
39 BONDED WITH (STRUCTURE):			
LATER THAN	41 ABOVE: 670.		
	42 FILL OF:		
	43 CUTS:		
	44 BUTTS (STRUCTURE):		
16 DESCRIPTION: LOAM (628), UNDER INTERIOR OF BUILDING, BETWEEN H9 & H10, H11			
			82 UNCERTAIN: P.T.O.
83 METHOD OF EXCAVATION: Trowel pick shovel		84 RELIABILITY:	
61 PLANS:		85 SECTIONS:	
86 SAMPLES: S.S.No:		87 LEVELS:	63 PHOTOS: BW COL
60 INTERPRETATION:			
			88 EQUIVALENT TO: P.T.O.
COMPLETED BY: DATE:	89 ESTIMATED SOIL VOLUME:	90	91

60 INTERPRETATION (cont.):

FIND TYPE:	POT	TILE	DAUB	STONE	FLINT	BONE	TESS	PLAST	IRON	BRONZE	SHELL	PK	number				
92 SAMPLED:					✓	✓						89	✓				

93 SMALLFINDS:

DESCRIPTION

Bsh, late pre?