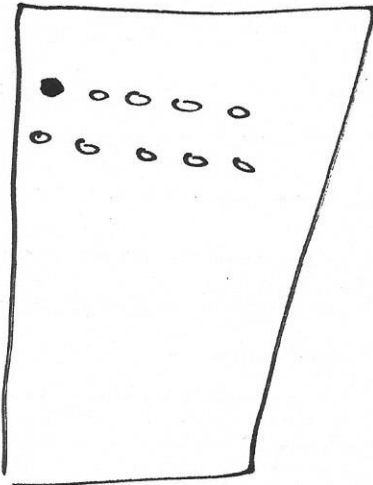


E.C.C. ARCHAEOLOGY SECTION: SITE CONTEXT CARD

02 SITE CODE HT 89		04 GRID REF. TL486123		03 SITE SUB-DIV. E		01 CONTEXT NUMBER 690	
05 CATEGORY/TYPE SCOOP				49 PART OF/FILL OF		81 PROVISIONAL DATE/PERIOD	
06 LENGTH		07 BREADTH		08 DIAMETER		09 DEPTH/HEIGHT	
10 MATRIX COLOUR :							CHECKS 1. 2. 3.
11 MATRIX TEXTURE :							
12 MATRIX CONSISTENCE :							
13 INCLUSIONS :							
50 CONSISTS OF/FILLED BY :							
EARLIER THAN	33 BELOW: 63S						
	34 FILLED BY: 6A1						
	35 CUT BY:						
	36 BUTTED BY (STRUCTURE):						
CONTEMP. WITH	37 WITHIN:						
	38 CONTAINS:						
	40 SAME AS:						
	39 BONDED WITH (STRUCTURE):						
LATER THAN	41 ABOVE:						
	42 FILL OF:						
	43 CUTS: 6S8						
	44 BUTTS (STRUCTURE):						
							
16 DESCRIPTION :							
82 UNCERTAIN:							
P.T.O.							
83 METHOD OF EXCAVATION : Trowel Fork Other				84 RELIABILITY:			
61 PLANS: S.A				85 SECTIONS:			
86 SAMPLES: S.S.No:				87 LEVELS:		63 PHOTOS: BW COL	
60 INTERPRETATION :							
88 EQUIVALENT TO:							
P.T.O.							
COMPLETED BY:		89 ESTIMATED SOIL VOLUME:		90		91	
DATE:							

60 INTERPRETATION (cont.):

FIND TYPE:

POT	TILE	DAUB	STONE	FLINT	BONE	TESS	PLAST	IRON	BRONZE	SHELL								

92 SAMPLED:

93 SMALLFINDS:

DESCRIPTION

E.C.C. ARCHAEOLOGY SECTION: SITE CONTEXT CARD

02 SITE CODE HT 89	04 GRID REF. TL486123	03 SITE SUB-DIV. E	01 CONTEXT NUMBER 691
05 CATEGORY/TYPE fill		49 PART OF/FILL OF 690	81 PROVISIONAL DATE/PERIOD
06 LENGTH	07 BREADTH	08 DIAMETER	09 DEPTH/HEIGHT
10 MATRIX COLOUR: 10YR 4/4, DARK YELLOWISH BROWN			CHECKS 1. 2. 3.
11 MATRIX TEXTURE: SANDY SILT LOAM			
12 MATRIX CONSISTENCE: SOFT			
13 INCLUSIONS: FREQUENT SMALL SUBANGULAR FERRUGES			
50 CONSISTS OF/FILLED BY:			
EARLIER THAN	33 BELOW: 635		
	34 FILLED BY:		
	35 CUT BY:		
	36 BUTTED BY (STRUCTURE):		
CONTEMP. WITH	37 WITHIN:		
	38 CONTAINS:		
	40 SAME AS:		
	39 BONDED WITH (STRUCTURE):		
LATER THAN	41 ABOVE:		
	42 FILL OF: 690		
	43 CUTS:		
	44 BUTTS (STRUCTURE):		
16 DESCRIPTION:			
			82 UNCERTAIN:
		P.T.O.	
83 METHOD OF EXCAVATION: Trowel Fork Other		84 RELIABILITY:	
61 PLANS:		85 SECTIONS:	
86 SAMPLES: ✓ S.S.No:		87 LEVELS:	63 PHOTOS: BW COL
60 INTERPRETATION:			
			88 EQUIVALENT TO:
		P.T.O.	
COMPLETED BY:	89 ESTIMATED SOIL VOLUME:	90	91
DATE:			

60 INTERPRETATION (cont.):

Blank lined area for handwritten notes.

FIND TYPE:	POT	TILE	DAUB	STONE	FLINT	BONE	TESS	PLAST	IRON	BRONZE	SHELL				
92 SAMPLED:															

Blank lined area for handwritten notes.

93 SMALLFINDS:

DESCRIPTION

Blank lined area for handwritten descriptions.

CONT.

E.C.C. ARCHAEOLOGY SECTION: SITE CONTEXT CARD

02 SITE CODE HT 89	04 GRID REF. TL486123	03 SITE SUB-DIV. E	01 CONTEXT NUMBER 692
05 CATEGORY/TYPE LAYER		49 PART OF/FILL OF 671	81 PROVISIONAL DATE/PERIOD B.A ?
06 LENGTH	07 BREADTH	08 DIAMETER	09 DEPTH/HEIGHT
10 MATRIX COLOUR: 10 YR 4/4, DARK YELLOWISH BROWN			CHECKS 1. 2. 3.
11 MATRIX TEXTURE: SANDY SILT LOAM			
12 MATRIX CONSISTENCE: LOOSE			
13 INCLUSIONS: OCCASIONAL COBBLES, BA POT, FUNT, #CONTAIN			
50 CONSISTS OF/FILLED BY:			
EARLIER THAN	33 BELOW: 672		
	34 FILLED BY:		
	35 CUT BY:		
	36 BUTTED BY (STRUCTURE):		
CONTEMP. WITH	37 WITHIN:		
	38 CONTAINS:		
	40 SAME AS:		
39 BONDED WITH (STRUCTURE):			
LATER THAN	41 ABOVE: 693		
	42 FILL OF: 671		
	43 CUTS:		
	44 BUTTS (STRUCTURE):		
16 DESCRIPTION: V. SOFT LOAM, STONEFREE EXCEPT FOR OCCASIONAL LARGE ROUNDED COBBLES.			
DECAIMED COB TOOTH? ⇒ TOO ACID FOR BONE SURVIVAL. THICKER TOWARDS CENTRE OF PIT.			
83 METHOD OF EXCAVATION: Trowel <input type="checkbox"/> Fisk <input type="checkbox"/> Other <input type="checkbox"/>		82 UNCERTAIN: P.T.O.	
84 RELIABILITY:		85 SECTIONS:	
61 PLANS:		87 LEVELS:	
86 SAMPLES: ✓ S.S.No: TL 2 SAMPLES		63 PHOTOS: BW COL	
60 INTERPRETATION: SOIL WASH + FERT GRASSING OVER OF 671/693.			
COMPLETED BY:		88 EQUIVALENT TO: P.T.O.	
DATE:	89 ESTIMATED SOIL VOLUME:	90	91

60 INTERPRETATION (cont.):

FIND TYPE:	POT	TILE	DAUB	STONE	FLINT	BONE	TESS	PLAST	IRON	BRONZE	SHELL	PK	charc.			
92 SAMPLED:	1g			✓	✓	✓						462g	✓			

BA. BR. Flint.

93 SMALLFINDS:

2176 2177

DESCRIPTION

1sh RB CI/2nd + 1sh of Pe.

E.C.C. ARCHAEOLOGY SECTION: SITE CONTEXT CARD

02 SITE CODE HT 89	04 GRID REF. TL486123	03 SITE SUB-DIV. E	01 CONTEXT NUMBER 693
05 CATEGORY/TYPE LAMER		49 PART OF/FILL OF 677	81 PROVISIONAL DATE/PERIOD B.A ?
06 LENGTH	07 BREADTH	08 DIAMETER	09 DEPTH/HEIGHT
10 MATRIX COLOUR :			CHECKS 1. 2. 3.
11 MATRIX TEXTURE :			
12 MATRIX CONSISTENCE :			
13 INCLUSIONS :			
50 CONSISTS OF/FILLED BY :			
EARLIER THAN	33 BELOW: 692		
	34 FILLED BY:		
	35 CUT BY:		
	36 BUTTED BY (STRUCTURE):		
CONTEMP. WITH	37 WITHIN:		
	38 CONTAINS:		
	40 SAME AS:		
	39 BONDED WITH (STRUCTURE):		
LATER THAN	41 ABOVE:		
	42 FILL OF:		
	43 CUTS:		
	44 BUTTS (STRUCTURE):		
16 DESCRIPTION: PEBBLE & PEA - GRIT SURFACE. PEBBLES GENERALLY 2-3cm ACROSS, OCCASIONALLY UP TO 8cm; SUB-ANGULAR TO ROUNDED. LOOSE & UNCOMPACTED - V. EASY TO LIFT OFF.			
		82 UNCERTAIN: P.T.O.	
83 METHOD OF EXCAVATION: Trowel pick other		84 RELIABILITY:	
61 PLANS:		85 SECTIONS:	
86 SAMPLES: S.S.No:		87 LEVELS:	63 PHOTOS: BW COL
60 INTERPRETATION:			
		88 EQUIVALENT TO: P.T.O.	
COMPLETED BY: DATE:	89 ESTIMATED SOIL VOLUME:	90	91


60 INTERPRETATION (cont.):

FIND TYPE:	POT	TILE	DAUB	STONE	FLINT	BONE	TESS	PLAST	IRON	BRONZE	SHELL	Ph.	char.	bone e lay		
92 SAMPLED:					✓	✓						177g	✓	✓		

93 SMALLFINDS:

DESCRIPTION

E.C.C. ARCHAEOLOGY SECTION: SITE CONTEXT CARD

02 SITE CODE HT 89		04 GRID REF. TL486123		03 SITE SUB-DIV. E		01 CONTEXT NUMBER 694	
05 CATEGORY/TYPE FIRE-PIT				49 PART OF/FILL OF		81 PROVISIONAL DATE/PERIOD B.A	
06 LENGTH		07 BREADTH		08 DIAMETER 50		09 DEPTH/HEIGHT 8	
10 MATRIX COLOUR :							CHECKS 1. 2. 3.
11 MATRIX TEXTURE :							
12 MATRIX CONSISTENCE :							
13 INCLUSIONS :							
50 CONSISTS OF/FILLED BY :							
EARLIER THAN	33 BELOW: 692						
	34 FILLED BY:						
	35 CUT BY:						
	36 BUTTED BY (STRUCTURE):						
CONTEMP. WITH	37 WITHIN: 692						
	38 CONTAINS:						
	40 SAME AS:						
	39 BONDED WITH (STRUCTURE):						
LATER THAN	41 ABOVE: 693						
	42 FILL OF:						
	43 CUTS:						
	44 BUTTS (STRUCTURE):						
16 DESCRIPTION: CONCENTRATION OF CHARCOAL, DARK SOIL & BURNT FLINTS.							
						82 UNCERTAIN: P.T.O.	
83 METHOD OF EXCAVATION: Trowel Pick Other				84 RELIABILITY:			
61 PLANS:				85 SECTIONS:			
86 SAMPLES: S.S.No: ✓				87 LEVELS:		63 PHOTOS: BW COL	
60 INTERPRETATION:							
						88 EQUIVALENT TO: P.T.O.	
COMPLETED BY: DATE:		89 ESTIMATED SOIL VOLUME:		90		91	

60 INTERPRETATION (cont.):

FIND TYPE:	POT	TILE	DAUB	STONE	FLINT	BONE	TESS	PLAST	IRON	BRONZE	SHELL	Pl.	Chanc				
92 SAMPLED:					✓							163g	✓				

93 SMALLFINDS:

DESCRIPTION

E.C.C. ARCHAEOLOGY SECTION: SITE CONTEXT CARD

02 SITE CODE HT 89	04 GRID REF. TL486123	03 SITE SUB-DIV. E	01 CONTEXT NUMBER 695
05 CATEGORY/TYPE LAMBE		49 PART OF/FILL OF 671	81 PROVISIONAL DATE/PERIOD S.A
06 LENGTH	07 BREADTH	08 DIAMETER	09 DEPTH/HEIGHT
10 MATRIX COLOUR:			CHECKS 1. 2. 3.
11 MATRIX TEXTURE:			
12 MATRIX CONSISTENCE:			
13 INCLUSIONS: <i>Stevie</i>			
50 CONSISTS OF/FILLED BY:			
EARLIER THAN	33 BELOW: 672		
	34 FILLED BY:		
	35 CUT BY:		
	36 BUTTED BY (STRUCTURE):		
CONTEMP. WITH	37 WITHIN: 671		
	38 CONTAINS:		
	40 SAME AS:		
LATER THAN	39 BONDED WITH (STRUCTURE):		
	41 ABOVE: 692, 693		
	42 FILL OF: 671		
	43 CUTS:		
44 BUTTS (STRUCTURE):			
16 DESCRIPTION: JARBA OF PEBBLES IN LOAM, FORMING LOOSE SURFACE ABOVE LOAM, & PEBBLE BASE, OF 671, B.A PIT. SLIGHTLY MORE COMPACT THAN 693 - ? DUE TO HIGHER SOIL CONTENT IN MATRIX.			
			82 UNCERTAIN: P.T.O.
83 METHOD OF EXCAVATION: Trowel pick Other		84 RELIABILITY:	
61 PLANS:		85 SECTIONS:	
86 SAMPLES: S.S.No:		87 LEVELS:	63 PHOTOS: BW COL
60 INTERPRETATION:			
			88 EQUIVALENT TO: P.T.O.
COMPLETED BY: DATE:	89 ESTIMATED SOIL VOLUME:	90	91

60 INTERPRETATION (cont.):

FIND TYPE:

POT	TILE	DAUB	STONE	FLINT	BONE	TESS	PLAST	IRON	BRONZE	SHELL								

92 SAMPLED:

93 SMALLFINDS:

DESCRIPTION

E.C.C. ARCHAEOLOGY SECTION: SITE CONTEXT CARD

02 SITE CODE HT 89	04 GRID REF. TL486123	03 SITE SUB-DIV. E	01 CONTEXT NUMBER 697
05 CATEGORY/TYPE		49 PART OF/FILL OF 67	81 PROVISIONAL DATE/PERIOD
06 LENGTH	07 BREADTH	08 DIAMETER	09 DEPTH/HEIGHT
10 MATRIX COLOUR: 10 YR 4/3, DARK BROWN			CHECKS 1. 2. 3.
11 MATRIX TEXTURE: SANDY SILT LOAM			
12 MATRIX CONSISTENCE: SOFT			
13 INCLUSIONS: FREQUENT PEBBLES, UP TO 7cm ACROSS			
50 CONSISTS OF/FILLED BY:			
EARLIER THAN	33 BELOW: 692 693 692		
	34 FILLED BY:		
	35 CUT BY:		
	36 BUTTED BY (STRUCTURE):		
CONTEMP. WITH	37 WITHIN:		
	38 CONTAINS:		
	40 SAME AS:		
LATER THAN	39 BONDED WITH (STRUCTURE):		
	41 ABOVE: 693		
	42 FILL OF:		
	43 CUTS:		
44 BUTTS (STRUCTURE):			
16 DESCRIPTION:			
			82 UNCERTAIN:
		P.T.O.	
83 METHOD OF EXCAVATION: Trowel pick stijer		84 RELIABILITY:	
61 PLANS:		85 SECTIONS:	
86 SAMPLES: S.S.No:		87 LEVELS:	63 PHOTOS: BW COL
60 INTERPRETATION:			
			88 EQUIVALENT TO:
		P.T.O.	
COMPLETED BY: DATE:	89 ESTIMATED SOIL VOLUME:	90	91

60 INTERPRETATION (cont.):

FIND TYPE:	POT	TILE	DAUB	STONE	FLINT	BONE	TESS	PLAST	IRON	BRONZE	SHELL	PH.				
92 SAMPLED:				✓	✓	✓						699				

93 SMALLFINDS:

DESCRIPTION

E.C.C. ARCHAEOLOGY SECTION: SITE CONTEXT CARD

02 SITE CODE HT 89	04 GRID REF. TL486123	03 SITE SUB-DIV. E	01 CONTEXT NUMBER 78 698
05 CATEGORY/TYPE PIT		49 PART OF/FILL OF	81 PROVISIONAL DATE/PERIOD B.A
06 LENGTH	07 BREADTH	08 DIAMETER	09 DEPTH/HEIGHT
10 MATRIX COLOUR :			CHECKS 1. 2. 3.
11 MATRIX TEXTURE :			
12 MATRIX CONSISTENCE :			
13 INCLUSIONS :			
50 CONSISTS OF/FILLED BY :			
EARLIER THAN	33 BELOW: 655		
	34 FILLED BY: 699, 700		
	35 CUT BY:		
	36 BUTTED BY (STRUCTURE):		
CONTEMP. WITH	37 WITHIN:		
	38 CONTAINS:		
	40 SAME AS:		
	39 BONDED WITH (STRUCTURE):		
LATER THAN	41 ABOVE:		
	42 FILL OF:		
	43 CUTS: 5 656		
	44 BUTTS (STRUCTURE):		
16 DESCRIPTION :			
			82 UNCERTAIN: P.T.O.
83 METHOD OF EXCAVATION : Trowel pick other		84 RELIABILITY:	
61 PLANS :		85 SECTIONS:	
86 SAMPLES: S.S.No:		87 LEVELS:	63 PHOTOS: Bw COL
60 INTERPRETATION :			
			88 EQUIVALENT TO : P.T.O.
COMPLETED BY: DATE:	89 ESTIMATED SOIL VOLUME:	90	91

60 INTERPRETATION (cont.):

FIND TYPE:	POT	TILE	DAUB	STONE	FLINT	BONE	TESS	PLAST	IRON	BRONZE	SHELL						
92 SAMPLED:																	

93 SMALLFINDS:

DESCRIPTION

E.C.C. ARCHAEOLOGY SECTION: SITE CONTEXT CARD

02 SITE CODE HT 89	04 GRID REF. TL486123	03 SITE SUB-DIV. E	01 CONTEXT NUMBER 699
05 CATEGORY/TYPE PIT FILL		49 PART OF/FILL OF 698	81 PROVISIONAL DATE/PERIOD B.A
06 LENGTH	07 BREADTH	08 DIAMETER	09 DEPTH/HEIGHT
10 MATRIX COLOUR: 10 YR 4/3, DARK BROWN			CHECKS 1. 2. 3.
11 MATRIX TEXTURE: SANDY SILT LOAM			
12 MATRIX CONSISTENCE: LOOSE			
13 INCLUSIONS: FREQUENT SMALL PEBBLES, BA. POT, FLINT			
50 CONSISTS OF/FILLED BY:			
EARLIER THAN	33 BELOW: LSS	T.L. 1650 BC ± 730	
	34 FILLED BY:		
	35 CUT BY:		
	36 BUTTED BY (STRUCTURE):		
CONTEMP. WITH	37 WITHIN:		
	38 CONTAINS:		
	40 SAME AS:		
	39 BONDED WITH (STRUCTURE):		
LATER THAN	41 ABOVE: 700		
	42 FILL OF: 698		
	43 CUTS:		
	44 BUTTS (STRUCTURE):		
16 DESCRIPTION:			
			82 UNCERTAIN: P.T.O.
83 METHOD OF EXCAVATION: Trowel Fork Other		84 RELIABILITY:	
61 PLANS:		85 SECTIONS:	
86 SAMPLES: ✓ S.S.No: TL 1 SHARD	87 LEVELS:	63 PHOTOS: BW COL	
60 INTERPRETATION: UPPER FILL OF B.A PIT (? CRBM)			
			88 EQUIVALENT TO: P.T.O.
COMPLETED BY: DATE:	89 ESTIMATED SOIL VOLUME:	90	91

60 INTERPRETATION (cont.):

FIND TYPE:	POT	FILE	DAUB	STONE	FLINT	BONE	TESS	PLAST	IRON	BRONZE	SHELL						
92 SAMPLED:	<input checked="" type="checkbox"/>	<input type="checkbox"/>	<input type="checkbox"/>	<input type="checkbox"/>	<input checked="" type="checkbox"/>	<input type="checkbox"/>	<input type="checkbox"/>	<input type="checkbox"/>	<input type="checkbox"/>	<input type="checkbox"/>	<input type="checkbox"/>	<input type="checkbox"/>	<input type="checkbox"/>	<input type="checkbox"/>	<input type="checkbox"/>	<input type="checkbox"/>	<input type="checkbox"/>

93 SMALLFINDS:

DESCRIPTION

E.C.C. ARCHAEOLOGY SECTION: SITE CONTEXT CARD

02 SITE CODE HT 89	04 GRID REF. TL486123	03 SITE SUB-DIV. E	01 CONTEXT NUMBER 700
05 CATEGORY/TYPE LOWER PIT FILL		49 PART OF/FILL OF 698	81 PROVISIONAL DATE/PERIOD BA
06 LENGTH	07 BREADTH	08 DIAMETER	09 DEPTH/HEIGHT
10 MATRIX COLOUR: 10 YR 3/2, V. DARK GREENISH BROWN			CHECKS 1. 2. 3.
11 MATRIX TEXTURE: SANDY SILT LOAM			
12 MATRIX CONSISTENCE: LOOSE			
13 INCLUSIONS: MUCH CARBONISED MATERIAL, INCLUDING ACORN/HAZELNUT?			
50 CONSISTS OF/FILLED BY:			
EARLIER THAN	33 BELOW: 699		
	34 FILLED BY:		
	35 CUT BY:		
	36 BUTTED BY (STRUCTURE):		
CONTEMP. WITH	37 WITHIN:		
	38 CONTAINS:		
	40 SAME AS:		
	39 BONDED WITH (STRUCTURE):		
LATER THAN	41 ABOVE:		
	42 FILL OF: 698		
	43 CUTS:		
	44 BUTTS (STRUCTURE):		
16 DESCRIPTION: Crenation with burnt bone in circular pit cut into natural sand. no pit except for 2 sherds from 698/699*. part of pit goes underneath wall footings. * Crenation was to North of crenation and partially under wall footings.			
83 METHOD OF EXCAVATION: Trowel Rock Other		82 UNCERTAIN: P.T.O.	
61 PLANS: ✓		84 RELIABILITY:	
86 SAMPLES: ✓ Whole. S.S.No: 50/1234		85 SECTIONS:	
60 INTERPRETATION:		87 LEVELS:	
		63 PHOTOS: BW COLI ✓	
		88 EQUIVALENT TO: P.T.O.	
COMPLETED BY: DATE:	89 ESTIMATED SOIL VOLUME:	90	91

60 INTERPRETATION (cont.):

FIND TYPE:	POT	TILE	DAUB	STONE	FLINT	BONE	TESS	PLAST	IRON	BRONZE	SHELL	PH.	HAZEL NUTS	CHARC		
92 SAMPLED:					✓	✓						✓	✓	✓		

93 SMALLFINDS:

DESCRIPTION

E.C.C. ARCHAEOLOGY SECTION: SITE CONTEXT CARD

02 SITE CODE HT 89		04 GRID REF. TL486123		03 SITE SUB-DIV. E		01 CONTEXT NUMBER 701	
05 CATEGORY/TYPE layer.				49 PART OF/FILL OF 692.		81 PROVISIONAL DATE/PERIOD BA.	
06 LENGTH		07 BREADTH		08 DIAMETER		09 DEPTH/HEIGHT	
10 MATRIX COLOUR: SyR 4.3. Reddish brown.							CHECKS 1. 2. 3.
11 MATRIX TEXTURE: Silty Sandy loam							
12 MATRIX CONSISTENCE: loose.							
13 INCLUSIONS: pebbles, lumps, gravel.							
50 CONSISTS OF/FILLED BY:							
EARLIER THAN	33 BELOW: 672						
	34 FILLED BY:						
	35 CUT BY:						
	36 BUTTED BY (STRUCTURE):						
CONTEMP. WITH	37 WITHIN: 692						
	38 CONTAINS:						
	40 SAME AS:						
	39 BONDED WITH (STRUCTURE):						
LATER THAN	41 ABOVE: 693						
	42 FILL OF:						
	43 CUTS:						
	44 BUTTS (STRUCTURE):						
16 DESCRIPTION: Area of intense burning within BA pit 692 Very red sub oval area extend ^g into bank across pit. orches Two reddened pebble ^{bank} fill of pit.							
						82 UNCERTAIN: P.T.O.	
83 METHOD OF EXCAVATION: <u>Trowel</u> Fork Other				84 RELIABILITY:			
81 PLANS:				85 SECTIONS:			
86 SAMPLES: ✓ S.S.No:				87 LEVELS:		83 PHOTOS: BW COL	
60 INTERPRETATION: <i>Cremation area?</i>							
						88 EQUIVALENT TO: P.T.O.	
COMPLETED BY: DATE:		89 ESTIMATED SOIL VOLUME:		90		91	

60 INTERPRETATION (cont.):

FIND TYPE:

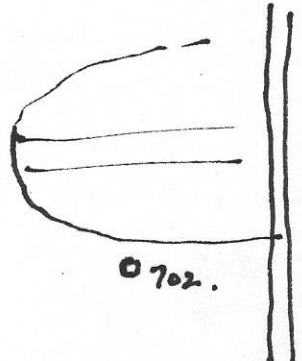
POT TILE DAUB STONE FLINT BONE TESS PLAST IRON BRONZE SHELL

92 SAMPLED:

93 SMALLFINDS:

DESCRIPTION

E.C.C. ARCHAEOLOGY SECTION: SITE CONTEXT CARD

02 SITE CODE HT 89		04 GRID REF. TL486123		03 SITE SUB-DIV. E		01 CONTEXT NUMBER 702	
05 CATEGORY/TYPE <i>Cut - Post hole.</i>			49 PART OF/FILL OF		81 PROVISIONAL DATE/PERIOD BA.		
06 LENGTH 17cm.		07 BREADTH 11cm		08 DIAMETER		09 DEPTH/HEIGHT 14cm	
10 MATRIX COLOUR :							CHECKS 1. 2. 3.
11 MATRIX TEXTURE :							
12 MATRIX CONSISTENCE :							
13 INCLUSIONS :							
50 CONSISTS OF/FILLED BY: 703							
EARLIER THAN	33 BELOW: 656.						
	34 FILLED BY: 703.						
	35 CUT BY:						
	36 BUTTED BY (STRUCTURE):						
CONTEMP. WITH	37 WITHIN:						
	38 CONTAINS:						
	40 SAME AS:						
	39 BONDED WITH (STRUCTURE):						
LATER THAN	41 ABOVE:						
	42 FILL OF:						
	43 CUTS: <i>Natural.</i>						
	44 BUTTS (STRUCTURE):						
16 DESCRIPTION: <i>Small circular post hole set at an angle cutting into natural sand.</i>							
						82 UNCERTAIN: P.T.O.	
83 METHOD OF EXCAVATION: <input checked="" type="checkbox"/> Trowel <input type="checkbox"/> Fork <input type="checkbox"/> Other				84 RELIABILITY:			
61 PLANS: ✓				85 SECTIONS: 2			
86 SAMPLES: S.S.No:				87 LEVELS:		63 PHOTOS: BW COL	
60 INTERPRETATION:							
						88 EQUIVALENT TO: P.T.O.	
COMPLETED BY: DATE:		89 ESTIMATED SOIL VOLUME:		90		91	

60 INTERPRETATION (cont.):

FIND TYPE:	POT	TILE	DAUB	STONE	FLINT	BONE	TESS	PLAST	IRON	BRONZE	SHELL						
92 SAMPLED:																	

93 SMALLFINDS:

DESCRIPTION

CONT.

E.C.C. ARCHAEOLOGY SECTION: SITE CONTEXT CARD

02 SITE CODE HT 89	04 GRID REF. TL486123	03 SITE SUB-DIV. E	01 CONTEXT NUMBER 703
05 CATEGORY/TYPE fill.		49 PART OF/FILL OF 702.	81 PROVISIONAL DATE/PERIOD BA.
06 LENGTH	07 BREADTH	08 DIAMETER	09 DEPTH/HEIGHT
10 MATRIX COLOUR: dark brown.			CHECKS 1. 2. 3.
11 MATRIX TEXTURE: Sandy loam.			
12 MATRIX CONSISTENCE: Sandy with few pebbles.			
13 INCLUSIONS:			
50 CONSISTS OF/FILLED BY:			
EARLIER THAN	33 BELOW:		
	34 FILLED BY:		
	35 CUT BY:		
	36 BUTTED BY (STRUCTURE):		
CONTEMP. WITH	37 WITHIN:		
	38 CONTAINS:		
	40 SAME AS:		
	39 BONDED WITH (STRUCTURE):		
LATER THAN	41 ABOVE:		
	42 FILL OF:		
	43 CUTS:		
	44 BUTTS (STRUCTURE):		
16 DESCRIPTION: dark brown sandy loam fill of post hole (702) sterile.			
			82 UNCERTAIN: P.T.O.
83 METHOD OF EXCAVATION: Trowel Fork Other		84 RELIABILITY:	
61 PLANS: ✓		85 SECTIONS: 21	
86 SAMPLES: None. S.S.No:		87 LEVELS:	63 PHOTOS: BW COL
60 INTERPRETATION: post hole fill.			
			88 EQUIVALENT TO: P.T.O.
COMPLETED BY: DATE:	89 ESTIMATED SOIL VOLUME:	90	91

60 INTERPRETATION (cont.):

FIND TYPE:	POT	TILE	DAUB	STONE	FLINT	BONE	TESS	PLAST	IRON	BRONZE	SHELL							
92 SAMPLED:																		

93 SMALLFINDS:

DESCRIPTION

E.C.C. ARCHAEOLOGY SECTION: SITE CONTEXT CARD

02 SITE CODE HT 89	04 GRID REF. TL486123	03 SITE SUB-DIV. E	01 CONTEXT NUMBER 704
05 CATEGORY/TYPE <i>Cur - Post hole.</i>		49 PART OF/FILL OF	81 PROVISIONAL DATE/PERIOD BA.
06 LENGTH	07 BREADTH	08 DIAMETER <i>28cm</i>	09 DEPTH/HEIGHT <i>33cm</i>
10 MATRIX COLOUR :			CHECKS 1. 2. 3.
11 MATRIX TEXTURE :			
12 MATRIX CONSISTENCE :			
13 INCLUSIONS :			
50 CONSISTS OF/FILLED BY: <i>705</i> .			
EARLIER THAN	33 BELOW:	<i>656.</i>	
	34 FILLED BY:	<i>705.</i>	
	35 CUT BY:		
	36 BUTTED BY (STRUCTURE):		
CONTEMP. WITH	37 WITHIN:		
	38 CONTAINS:		
	40 SAME AS:		
	39 BONDED WITH (STRUCTURE):		
LATER THAN	41 ABOVE:		
	42 FILL OF:		
	43 CUTS:	<i>Natural.</i>	
	44 BUTTS (STRUCTURE):		
16 DESCRIPTION: <i>Oricular post hole extending deep into natural sand.</i>			
			82 UNCERTAIN: P.T.O.
83 METHOD OF EXCAVATION: <input checked="" type="checkbox"/> Trowel <input type="checkbox"/> Fork <input type="checkbox"/> Other		84 RELIABILITY:	
61 PLANS: <input checked="" type="checkbox"/>		85 SECTIONS: <i>22</i>	
86 SAMPLES: S.S.No:		87 LEVELS:	63 PHOTOS: BW COL
60 INTERPRETATION: <i>post hole.</i>			
			88 EQUIVALENT TO: P.T.O.
COMPLETED BY: DATE:	89 ESTIMATED SOIL VOLUME:	90	91

60 INTERPRETATION (cont.):

FIND TYPE:

POT

TILE

DAUB

STONE

FLINT

BONE

TESS

PLAST

IRON

BRONZE

SHELL

92 SAMPLED:

93 SMALLFINDS:


DESCRIPTION

CONT.

E.C.C. ARCHAEOLOGY SECTION: SITE CONTEXT CARD

02 SITE CODE HT 89	04 GRID REF. TL486123	03 SITE SUB-DIV. E	01 CONTEXT NUMBER 705
05 CATEGORY/TYPE <i>post hole fill</i>		49 PART OF/FILL OF 704	81 PROVISIONAL DATE/PERIOD BA
06 LENGTH	07 BREADTH	08 DIAMETER	09 DEPTH/HEIGHT
10 MATRIX COLOUR: <i>Dark brown Sandy loam.</i>			CHECKS 1. 2. 3.
11 MATRIX TEXTURE:			
12 MATRIX CONSISTENCE:			
13 INCLUSIONS: <i>Charcoal, flints.</i>			
50 CONSISTS OF/FILLED BY:			
EARLIER THAN	33 BELOW:		
	34 FILLED BY:		
	35 CUT BY:		
	36 BUTTED BY (STRUCTURE):		
CONTEMP. WITH	37 WITHIN:		
	38 CONTAINS:		
	40 SAME AS:		
	39 BONDED WITH (STRUCTURE):		
LATER THAN	41 ABOVE:		
	42 FILL OF: <i>704.</i>		
	43 CUTS: <i>Natural.</i>		
	44 BUTTS (STRUCTURE):		
16 DESCRIPTION: <i>Dark sandy loam - fill of post hole. Contains charcoal, worked flint, possible pot fragments? and fused mineralised material</i>			
		82 UNCERTAIN: P.T.O.	
83 METHOD OF EXCAVATION: <input checked="" type="checkbox"/> Trowel <input type="checkbox"/> Fork <input type="checkbox"/> Other		84 RELIABILITY:	
61 PLANS: <i>~</i>		85 SECTIONS: <i>22</i>	
86 SAMPLES: <i>Shore.</i> S.S.No:		87 LEVELS:	63 PHOTOS: BW COL
60 INTERPRETATION: <i>post hole fill.</i>			
		88 EQUIVALENT TO: P.T.O.	
COMPLETED BY: DATE:	89 ESTIMATED SOIL VOLUME:	90	91

E.C.C. ARCHAEOLOGY SECTION: SITE CONTEXT CARD

02 SITE CODE HT 89	04 GRID REF. TL486123	03 SITE SUB-DIV. E	01 CONTEXT NUMBER 706
05 CATEGORY/TYPE Slot.		49 PART OF/FILL OF	81 PROVISIONAL DATE/PERIOD 89.
06 LENGTH	07 BREADTH	08 DIAMETER	09 DEPTH/HEIGHT
10 MATRIX COLOUR:			CHECKS 1. 2. 3.
11 MATRIX TEXTURE:			
12 MATRIX CONSISTENCE:			
13 INCLUSIONS:			
50 CONSISTS OF/FILLED BY: 707.			
EARLIER THAN	33 BELOW: 656		
	34 FILLED BY: 707.		
	35 CUT BY:		
	36 BUTTED BY (STRUCTURE):		
CONTEMP. WITH	37 WITHIN:		
	38 CONTAINS:		
	40 SAME AS:		
	39 BONDED WITH (STRUCTURE):		
LATER THAN	41 ABOVE:		
	42 FILL OF:		
	43 CUTS: Natural		
	44 BUTTS (STRUCTURE):		
16 DESCRIPTION: Sub rectangular slot-cut feature adjacent to post holes 702/704 cuts into natural. Contains stake holes 712/3 714/5 716/7			
			82 UNCERTAIN: P.T.O.
83 METHOD OF EXCAVATION: Trowel Fork Other		84 RELIABILITY:	
61 PLANS: ✓		85 SECTIONS:	
86 SAMPLES: S.S.No:		87 LEVELS:	63 PHOTOS: BW COL
60 INTERPRETATION:			
			88 EQUIVALENT TO: P.T.O.
COMPLETED BY: DATE:	89 ESTIMATED SOIL VOLUME:	90	91

60 INTERPRETATION (cont.):

FIND TYPE:	POT	TILE	DAUB	STONE	FLINT	BONE	TESS	PLAST	IRON	BRONZE	SHELL							
92 SAMPLED:																		

93 SMALLFINDS:

DESCRIPTION

E.C.C. ARCHAEOLOGY SECTION: SITE CONTEXT CARD

02 SITE CODE HT 89		04 GRID REF. TL486123		03 SITE SUB-DIV. E		01 CONTEXT NUMBER 707	
05 CATEGORY/TYPE Fill.				49 PART OF/FILL OF 706.		81 PROVISIONAL DATE/PERIOD BA.	
06 LENGTH		07 BREADTH		08 DIAMETER		09 DEPTH/HEIGHT	
10 MATRIX COLOUR: Dark brown sandy loam.							CHECKS 1. 2. 3.
11 MATRIX TEXTURE:							
12 MATRIX CONSISTENCE:							
13 INCLUSIONS:							
50 CONSISTS OF/FILLED BY:							
EARLIER THAN	33 BELOW:						
	34 FILLED BY:						
	35 CUT BY:						
	36 BUTTED BY (STRUCTURE):						
CONTEMP. WITH	37 WITHIN:						
	38 CONTAINS:						
	40 SAME AS:						
	39 BONDED WITH (STRUCTURE):						
LATER THAN	41 ABOVE:						
	42 FILL OF: 706.						
	43 CUTS: Natural.						
	44 BUTTS (STRUCTURE):						
16 DESCRIPTION: Dark brown sandy loam fill of slot 706 shed of BA for from top of feature.							
						82 UNCERTAIN: P.T.O.	
83 METHOD OF EXCAVATION: <u>Trowel</u> Fork Other				84 RELIABILITY:			
61 PLANS: ✓				85 SECTIONS:			
86 SAMPLES: ✓ S.S.No:				87 LEVELS:		63 PHOTOS: BW COL	
60 INTERPRETATION:							
						88 EQUIVALENT TO: P.T.O.	
COMPLETED BY: DATE:		89 ESTIMATED SOIL VOLUME:		90		91	

60 INTERPRETATION (cont.):

FIND TYPE:	POT	TILE	DAUB	STONE	FLINT	BONE	TESS	PLAST	IRON	BRONZE	SHELL	Ph.				
92 SAMPLED:												179				

93 SMALLFINDS:

DESCRIPTION

E.C.C. ARCHAEOLOGY SECTION: SITE CONTEXT CARD

02 SITE CODE HT 89		04 GRID REF. TL486123		03 SITE SUB-DIV. E		01 CONTEXT NUMBER 708	
05 CATEGORY/TYPE Post hole.				49 PART OF/FILL OF		81 PROVISIONAL DATE/PERIOD BA	
06 LENGTH		07 BREADTH		08 DIAMETER 50cm		09 DEPTH/HEIGHT 11cm.	
10 MATRIX COLOUR :							CHECKS 1. 2. 3.
11 MATRIX TEXTURE :							
12 MATRIX CONSISTENCE :							
13 INCLUSIONS :							
50 CONSISTS OF/FILLED BY: 709.							
EARLIER THAN	33 BELOW: 656						
	34 FILLED BY: 709.						
	35 CUT BY:						
	36 BUTTED BY (STRUCTURE):						
CONTEMP. WITH	37 WITHIN: 707.						
	38 CONTAINS:						
	40 SAME AS:						
	39 BONDED WITH (STRUCTURE):						
LATER THAN	41 ABOVE:						
	42 FILL OF:						
	43 CUTS:						
	44 BUTTS (STRUCTURE):						
16 DESCRIPTION: Circular post hole with central area of pea grit possibly forming pad for post. Surrounded by large fine packing.							
						82 UNCERTAIN: P.T.O.	
83 METHOD OF EXCAVATION: Trowel <input checked="" type="checkbox"/> Fork <input type="checkbox"/> Other <input type="checkbox"/>				84 RELIABILITY:			
61 PLANS: <input checked="" type="checkbox"/>				85 SECTIONS: 24			
86 SAMPLES: <input checked="" type="checkbox"/> S.S.No:				87 LEVELS:		63 PHOTOS: BW <input type="checkbox"/> COL <input type="checkbox"/>	
60 INTERPRETATION: post hole.							
						88 EQUIVALENT TO: P.T.O.	
COMPLETED BY: DATE:		89 ESTIMATED SOIL VOLUME:		90		91	

60 INTERPRETATION (cont.):

FIND TYPE:	POT	TILE	DAUB	STONE	FLINT	BONE	TESS	PLAST	IRON	BRONZE	SHELL						
92 SAMPLED:																	

93 SMALLFINDS:

DESCRIPTION

E.C.C. ARCHAEOLOGY SECTION: SITE CONTEXT CARD

02 SITE CODE HT 89		04 GRID REF. TL486123		03 SITE SUB-DIV. E		01 CONTEXT NUMBER 709	
05 CATEGORY/TYPE Post hole fill.			49 PART OF/FILL OF 708.		81 PROVISIONAL DATE/PERIOD BA.		
06 LENGTH		07 BREADTH		08 DIAMETER		09 DEPTH/HEIGHT	
10 MATRIX COLOUR: Orange - brown sandy loam.							CHECKS 1. 2. 3.
11 MATRIX TEXTURE:							
12 MATRIX CONSISTENCE:							
13 INCLUSIONS: flint packing, pottery frags, worked flint, charcoal.							
50 CONSISTS OF/FILLED BY:							
EARLIER THAN	33 BELOW:						
	34 FILLED BY:						
	35 CUT BY:						
	36 BUTTED BY (STRUCTURE):						
CONTEMP. WITH	37 WITHIN:						
	38 CONTAINS:						
	40 SAME AS:						
	39 BONDED WITH (STRUCTURE):						
LATER THAN	41 ABOVE:						
	42 FILL OF: 708.						
	43 CUTS: Natural.						
	44 BUTTS (STRUCTURE):						
16 DESCRIPTION: full of post hole (708). orangey-sandy loam. Contains some charcoal, post frag. of pottery & flint.							
						82 UNCERTAIN: P.T.O.	
83 METHOD OF EXCAVATION: Trowel <input checked="" type="checkbox"/> Fork <input type="checkbox"/> Other <input type="checkbox"/>				84 RELIABILITY:			
61 PLANS: <input checked="" type="checkbox"/>				85 SECTIONS: 24			
86 SAMPLES: <input checked="" type="checkbox"/> S.S.No:				87 LEVELS:		63 PHOTOS: BW <input type="checkbox"/> COL <input type="checkbox"/>	
60 INTERPRETATION: post hole fill							
						88 EQUIVALENT TO: P.T.O.	
COMPLETED BY: DATE:		89 ESTIMATED SOIL VOLUME:		90		91	

60 INTERPRETATION (cont.):

FIND TYPE:	POT	TILE	DAUB	STONE	FLINT	BONE	TESS	PLAST	IRON	BRONZE	SHELL	PK.	CHARC.				
92 SAMPLED:					✓							219	✓				

93 SMALLFINDS:

DESCRIPTION