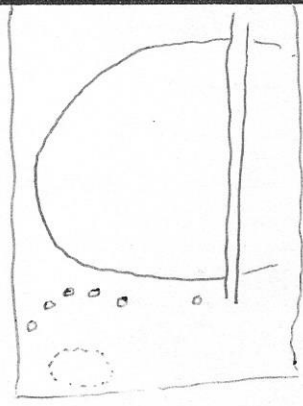


# E.C.C. ARCHAEOLOGY SECTION: SITE CONTEXT CARD

02 SITE CODE HT 89		04 GRID REF. TL486123		03 SITE SUB-DIV. E		01 CONTEXT NUMBER 710	
05 CATEGORY/TYPE Pit.				49 PART OF/FILL OF		81 PROVISIONAL DATE/PERIOD BA?	
06 LENGTH		07 BREADTH		08 DIAMETER		09 DEPTH/HEIGHT	
10 MATRIX COLOUR :							CHECKS 1. 2. 3.
11 MATRIX TEXTURE :							
12 MATRIX CONSISTENCE :							
13 INCLUSIONS :							
50 CONSISTS OF/FILLED BY: 711.							
EARLIER THAN	33 BELOW: 656						
	34 FILLED BY: 711.						
	35 CUT BY: 718						
	36 BUTTED BY (STRUCTURE):						
CONTEMP. WITH	37 WITHIN:						
	38 CONTAINS:						
	40 SAME AS:						
	39 BONDED WITH (STRUCTURE):						
LATER THAN	41 ABOVE:						
	42 FILL OF:						
	43 CUTS: (718) Natural.						
	44 BUTTS (STRUCTURE):						
16 DESCRIPTION: large <sup>cracked</sup> pit cutting into <sup>clay</sup> natural in southern part of site cut by (718) adjacent to (720)							
						82 UNCERTAIN: P.T.O.	
83 METHOD OF EXCAVATION: Trowel Fork Other				84 RELIABILITY:			
61 PLANS: ✓				85 SECTIONS:			
86 SAMPLES: ✓ S.S.No:				87 LEVELS:		63 PHOTOS: BW COL	
60 INTERPRETATION: Pit.							
						88 EQUIVALENT TO: P.T.O.	
COMPLETED BY: DATE:		89 ESTIMATED SOIL VOLUME:		90		91	



# E.C.C. ARCHAEOLOGY SECTION: SITE CONTEXT CARD

02 SITE CODE HT 89	04 GRID REF. TL486123	03 SITE SUB-DIV. E	01 CONTEXT NUMBER <del>709</del> 711
05 CATEGORY/TYPE PIT FILL		49 PART OF/FILL OF 710	81 PROVISIONAL DATE/PERIOD BA
06 LENGTH	07 BREADTH	08 DIAMETER	09 DEPTH/HEIGHT
10 MATRIX COLOUR: light brown <sup>-grey</sup> sandy loam.			CHECKS 1. 2. 3.
11 MATRIX TEXTURE: Some clay.			
12 MATRIX CONSISTENCE:			
13 INCLUSIONS: Flint, gravel, pottery charcoal			
50 CONSISTS OF/FILLED BY:			
EARLIER THAN	33 BELOW:		
	34 FILLED BY:		
	35 CUT BY:		
	36 BUTTED BY (STRUCTURE):		
CONTEMP. WITH	37 WITHIN:		
	38 CONTAINS:		
	40 SAME AS:		
	39 BONDED WITH (STRUCTURE):		
LATER THAN	41 ABOVE:		
	42 FILL OF: 710.		
	43 CUTS: Natural		
	44 BUTTS (STRUCTURE):		
16 DESCRIPTION: Sandy brown-grey clay loam filling 710. Contains flint, pottery & charcoal.			
			82 UNCERTAIN: P.T.O.
83 METHOD OF EXCAVATION: Trowel    Fork    Other		84 RELIABILITY:	
61 PLANS:		85 SECTIONS:	
86 SAMPLES: ✓ S.S.No:		87 LEVELS:	63 PHOTOS: BW    COL
60 INTERPRETATION:			
			88 EQUIVALENT TO: P.T.O.
COMPLETED BY: DATE:	89 ESTIMATED SOIL VOLUME:	90	91



60 INTERPRETATION (cont.):

FIND TYPE:	POT	TILE	DAUB	STONE	FLINT	BONE	TESS	PLAST	IRON	BRONZE	SHELL	Ph.	Chase			
92 SAMPLED:					✓							22g	✓			

93 SMALLFINDS:

DESCRIPTION



# E.C.C. ARCHAEOLOGY SECTION: SITE CONTEXT CARD

02 SITE CODE HT 89	04 GRID REF. TL486123	03 SITE SUB-DIV. E	01 CONTEXT NUMBER 712
05 CATEGORY/TYPE Post hole		49 PART OF/FILL OF	81 PROVISIONAL DATE/PERIOD BA
06 LENGTH 28cm	07 BREADTH 26cm	08 DIAMETER	09 DEPTH/HEIGHT 10cm
10 MATRIX COLOUR:			CHECKS 1. 2. 3.
11 MATRIX TEXTURE:			
12 MATRIX CONSISTENCE:			
13 INCLUSIONS:			
50 CONSISTS OF/FILLED BY: 713.			
EARLIER THAN	33 BELOW:	<p style="text-align: center;">704/5 713/3 708/9</p>	
	34 FILLED BY: 713.		
	35 CUT BY:		
	36 BUTTED BY (STRUCTURE):		
CONTEMP. WITH	37 WITHIN: 706/707		
	38 CONTAINS:		
	40 SAME AS:		
	39 BONDED WITH (STRUCTURE):		
LATER THAN	41 ABOVE:		
	42 FILL OF:		
	43 CUTS: Natural.		
	44 BUTTS (STRUCTURE):		
16 DESCRIPTION: Shallow post hole, cut into natural			
			82 UNCERTAIN: P.T.O.
83 METHOD OF EXCAVATION: Trowel <input checked="" type="checkbox"/> Fork <input type="checkbox"/> Other <input type="checkbox"/>		84 RELIABILITY:	
61 PLANS: <input checked="" type="checkbox"/>		85 SECTIONS: 23	
86 SAMPLES: S.S.No:		87 LEVELS:	63 PHOTOS: BW <input type="checkbox"/> COL <input type="checkbox"/>
60 INTERPRETATION: Post hole			
			88 EQUIVALENT TO: P.T.O.
COMPLETED BY: DATE:	89 ESTIMATED SOIL VOLUME:	90	91



# E.C.C. ARCHAEOLOGY SECTION: SITE CONTEXT CARD

02 SITE CODE HT 89	04 GRID REF. TL486123	03 SITE SUB-DIV. E	01 CONTEXT NUMBER 713
05 CATEGORY/TYPE Post hole fill.		49 PART OF/FILL OF 712	81 PROVISIONAL DATE/PERIOD BA
06 LENGTH	07 BREADTH	08 DIAMETER	09 DEPTH/HEIGHT
10 MATRIX COLOUR: Orange Brown Sandy loam.			CHECKS 1. 2. 3.
11 MATRIX TEXTURE:			
12 MATRIX CONSISTENCE:			
13 INCLUSIONS: Charcoal.			
50 CONSISTS OF/FILLED BY:			
EARLIER THAN	33 BELOW:		
	34 FILLED BY:		
	35 CUT BY:		
	36 BUTTED BY (STRUCTURE):		
CONTEMP. WITH	37 WITHIN:		
	38 CONTAINS:		
	40 SAME AS:		
	39 BONDED WITH (STRUCTURE):		
LATER THAN	41 ABOVE:		
	42 FILL OF:		
	43 CUTS: Natural.		
	44 BUTTS (STRUCTURE):		
16 DESCRIPTION: Sandy orange brown loam with Charcoal in fill.			
			82 UNCERTAIN: P.T.O.
83 METHOD OF EXCAVATION: Trowel    Fork    Other		84 RELIABILITY:	
61 PLANS:		85 SECTIONS: 23	
86 SAMPLES: S.S.No:		87 LEVELS:	63 PHOTOS: BW    COL
60 INTERPRETATION: Post hole fill.			
			88 EQUIVALENT TO: P.T.O.
COMPLETED BY: DATE:	89 ESTIMATED SOIL VOLUME:	90	91




60 INTERPRETATION (cont.):

FIND TYPE:	POT	TILE	DAUB	STONE	FLINT	BONE	TESS	PLAST	IRON	BRONZE	SHELL	Chang					
92 SAMPLED:												✓					

93 SMALLFINDS:

DESCRIPTION

# E.C.C. ARCHAEOLOGY SECTION: SITE CONTEXT CARD

02 SITE CODE HT 89	04 GRID REF. TL486123	03 SITE SUB-DIV. E	01 CONTEXT NUMBER 714
05 CATEGORY/TYPE Post hole.		49 PART OF/FILL OF	81 PROVISIONAL DATE/PERIOD BA?
06 LENGTH	07 BREADTH	08 DIAMETER 13cm	09 DEPTH/HEIGHT 10cm
10 MATRIX COLOUR :			CHECKS 1. 2. 3.
11 MATRIX TEXTURE :			
12 MATRIX CONSISTENCE :			
13 INCLUSIONS :			
50 CONSISTS OF/FILLED BY: 715.			
EARLIER THAN	33 BELOW:	656.	
	34 FILLED BY:	715.	
	35 CUT BY:		
	36 BUTTED BY (STRUCTURE):		
CONTEMP. WITH	37 WITHIN:		
	38 CONTAINS:		
	40 SAME AS:		
	39 BONDED WITH (STRUCTURE):		
LATER THAN	41 ABOVE:		
	42 FILL OF:		
	43 CUTS:	Natural.	
	44 BUTTS (STRUCTURE):		
			
16 DESCRIPTION: Small circular post hole cut into natural orange sand.			
			82 UNCERTAIN: P.T.O.
83 METHOD OF EXCAVATION: Trowel    Fork    Other		84 RELIABILITY:	
61 PLANS: ✓		85 SECTIONS: 20	
86 SAMPLES: — S.S.No:		87 LEVELS:	63 PHOTOS: BW    COL
60 INTERPRETATION: post hole.			
			88 EQUIVALENT TO: P.T.O.
COMPLETED BY: DATE:	89 ESTIMATED SOIL VOLUME:	90	91

60 INTERPRETATION (cont.):

FIND TYPE:

POT	TILE	DAUB	STONE	FLINT	BONE	TESS	PLAST	IRON	BRONZE	SHELL					

92 SAMPLED:

93 SMALLFINDS:

DESCRIPTION



E.C.C. ARCHAEOLOGY SECTION: SITE CONTEXT CARD

02 SITE CODE HT 89		04 GRID REF. TL486123		03 SITE SUB-DIV. E		01 CONTEXT NUMBER 715	
05 CATEGORY/TYPE post hole fill.			49 PART OF/FILL OF 714.		81 PROVISIONAL DATE/PERIOD BA?		
06 LENGTH		07 BREADTH		08 DIAMETER		09 DEPTH/HEIGHT	
10 MATRIX COLOUR: light brown sandy loam.							CHECKS 1. 2. 3.
11 MATRIX TEXTURE: loose sand							
12 MATRIX CONSISTENCE:							
13 INCLUSIONS: pebbles, charcoal.							
50 CONSISTS OF/FILLED BY:							
EARLIER THAN	33 BELOW:						
	34 FILLED BY:						
	35 CUT BY:						
	36 BUTTED BY (STRUCTURE):						
CONTEMP. WITH	37 WITHIN:						
	38 CONTAINS:						
	40 SAME AS:						
	39 BONDED WITH (STRUCTURE):						
LATER THAN	41 ABOVE:						
	42 FILL OF: 714.						
	43 CUTS: Natural.						
	44 BUTTS (STRUCTURE):						
16 DESCRIPTION: Light brown sandy loam fill of post hole (714). Small amount of charcoal in fill. no pottery or flint.							
						82 UNCERTAIN: P.T.O.	
83 METHOD OF EXCAVATION: Trowel    Fork    Other				84 RELIABILITY:			
61 PLANS: ✓				85 SECTIONS: 20			
86 SAMPLES: — S.S.No:				87 LEVELS:		63 PHOTOS: BW    COL	
60 INTERPRETATION: post hole fill.							
						88 EQUIVALENT TO: P.T.O.	
COMPLETED BY: DATE:		89 ESTIMATED SOIL VOLUME:		90		91	

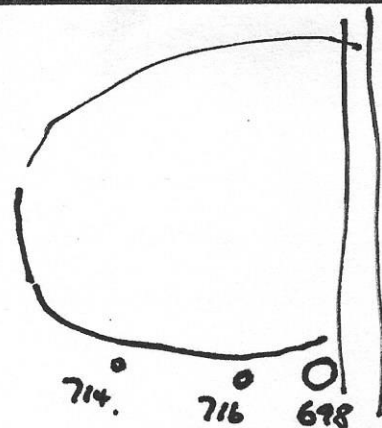
60 INTERPRETATION (cont.):

FIND TYPE:	POT	TILE	DAUB	STONE	FLINT	BONE	TESS	PLAST	IRON	BRONZE	SHELL	Chase						
92 SAMPLED:												✓						

93 SMALLFINDS:

DESCRIPTION

# E.C.C. ARCHAEOLOGY SECTION: SITE CONTEXT CARD

02 SITE CODE HT 89	04 GRID REF. TL486123	03 SITE SUB-DIV. E	01 CONTEXT NUMBER 716
05 CATEGORY/TYPE Pool hole.		49 PART OF/FILL OF	81 PROVISIONAL DATE/PERIOD 8A?
06 LENGTH 40cm	07 BREADTH 24cm.	08 DIAMETER	09 DEPTH/HEIGHT 28cm.
10 MATRIX COLOUR:			CHECKS 1. 2. 3.
11 MATRIX TEXTURE:			
12 MATRIX CONSISTENCE:			
13 INCLUSIONS:			
50 CONSISTS OF/FILLED BY: 717.			
EARLIER THAN	33 BELOW:	656.	
	34 FILLED BY:	717.	
	35 CUT BY:		
	36 BUTTED BY (STRUCTURE):		
CONTEMP. WITH	37 WITHIN:		
	38 CONTAINS:		
	40 SAME AS:		
	39 BONDED WITH (STRUCTURE):		
LATER THAN	41 ABOVE:		
	42 FILL OF:		
	43 CUTS:	Natural.	
	44 BUTTS (STRUCTURE):		
			
16 DESCRIPTION: pool hole cut into yellow sand natural. deeps to S.W. corner.			
			82 UNCERTAIN: P.T.O.
83 METHOD OF EXCAVATION: Trowel    Fork    Other		84 RELIABILITY:	
61 PLANS: ✓		85 SECTIONS: 19	
86 SAMPLES: — S.S.No:		87 LEVELS:	63 PHOTOS: BW    COL
60 INTERPRETATION: pool hole.			
			88 EQUIVALENT TO: P.T.O.
COMPLETED BY: DATE:	89 ESTIMATED SOIL VOLUME:	90	91



60 INTERPRETATION (cont.):

FIND TYPE:	POT	TILE	DAUB	STONE	FLINT	BONE	TESS	PLAST	IRON	BRONZE	SHELL						
92 SAMPLED:																	

93 SMALLFINDS:

DESCRIPTION

# E.C.C. ARCHAEOLOGY SECTION: SITE CONTEXT CARD

02 SITE CODE HT 89	04 GRID REF. TL486123	03 SITE SUB-DIV. E	01 CONTEXT NUMBER 717
05 CATEGORY/TYPE post late fill.		49 PART OF/FILL OF 716	81 PROVISIONAL DATE/PERIOD Ba.
06 LENGTH	07 BREADTH	08 DIAMETER	09 DEPTH/HEIGHT
10 MATRIX COLOUR: brown sandy loam			CHECKS 1. 2. 3.
11 MATRIX TEXTURE:			
12 MATRIX CONSISTENCE:			
13 INCLUSIONS: Charcoal, flint.			
50 CONSISTS OF/FILLED BY:			
EARLIER THAN	33 BELOW:		
	34 FILLED BY:		
	35 CUT BY:		
	36 BUTTED BY (STRUCTURE):		
CONTEMP. WITH	37 WITHIN:		
	38 CONTAINS:		
	40 SAME AS:		
	39 BONDED WITH (STRUCTURE):		
LATER THAN	41 ABOVE:		
	42 FILL OF: 716		
	43 CUTS: Natural.		
	44 BUTTS (STRUCTURE):		
16 DESCRIPTION: Brown sandy loam fill of post late 716. Some charcoal flecks & some crude flints. no pottery.			
			82 UNCERTAIN: P.T.O.
83 METHOD OF EXCAVATION: <input checked="" type="checkbox"/> Trowel <input type="checkbox"/> Fork <input type="checkbox"/> Other		84 RELIABILITY:	
61 PLANS: ✓		85 SECTIONS: 19	
86 SAMPLES: <input checked="" type="checkbox"/> S.S.No:		87 LEVELS:	63 PHOTOS: BW    COL
60 INTERPRETATION: post late fill.			
			88 EQUIVALENT TO: P.T.O.
COMPLETED BY: DATE:	89 ESTIMATED SOIL VOLUME:	90	91

60 INTERPRETATION (cont.):

FIND TYPE:	POT	TILE	DAUB	STONE	FLINT	BONE	TESS	PLAST	IRON	BRONZE	SHELL	Chert					
92 SAMPLED:					✓							✓					

93 SMALLFINDS:

DESCRIPTION



# E.C.C. ARCHAEOLOGY SECTION: SITE CONTEXT CARD

02 SITE CODE HT 89	04 GRID REF. TL486123	03 SITE SUB-DIV. E	01 CONTEXT NUMBER <b>718</b>
05 CATEGORY/TYPE <b>Pit.</b>		49 PART OF/FILL OF	81 PROVISIONAL DATE/PERIOD <b>BA.</b>
06 LENGTH <b>84</b>	07 BREADTH <b>66cm</b>	08 DIAMETER	09 DEPTH/HEIGHT <b>66cm</b>
10 MATRIX COLOUR:			CHECKS 1. 2. 3.
11 MATRIX TEXTURE:			
12 MATRIX CONSISTENCE:			
13 INCLUSIONS:			
50 CONSISTS OF/FILLED BY: <b>719.</b>			
EARLIER THAN	33 BELOW: <b>656</b>		
	34 FILLED BY: <b>719.</b>		
	35 CUT BY: <b>710</b>		
	36 BUTTED BY (STRUCTURE):		
CONTEMP. WITH	37 WITHIN:		
	38 CONTAINS:		
	40 SAME AS:		
	39 BONDED WITH (STRUCTURE):		
LATER THAN	41 ABOVE:		
	42 FILL OF:		
	43 CUTS: <b>Natural.</b>		
	44 BUTTS (STRUCTURE):		
16 DESCRIPTION: <b>large deep <sup>circular</sup> pit cut w/o natural, possibly cuts w/o <u>710?</u> or vice-versa. abuts onto <u>720</u> to S.E. tapers off w/o a slanting slope with indistinct edges.</b>			
			82 UNCERTAIN: P.T.O.
83 METHOD OF EXCAVATION: <b>Trowel</b> Fork    Other		84 RELIABILITY:	
86 PLANS: <b>✓</b>		85 SECTIONS:	
86 SAMPLES: <b>✓</b> S.S.No:		87 LEVELS:	83 PHOTOS: BW    COL
60 INTERPRETATION: <b>Pit.</b>			
			88 EQUIVALENT TO: P.T.O.
COMPLETED BY: DATE:	89 ESTIMATED SOIL VOLUME:	90	91

60 INTERPRETATION (cont.):

FIND TYPE:	POT	TILE	DAUB	STONE	FLINT	BONE	TESS	PLAST	IRON	BRONZE	SHELL						
92 SAMPLED:																	

93 SMALLFINDS:

DESCRIPTION

# E.C.C. ARCHAEOLOGY SECTION: SITE CONTEXT CARD

02 SITE CODE HT 89	04 GRID REF. TL486123	03 SITE SUB-DIV. E	01 CONTEXT NUMBER 719
05 CATEGORY/TYPE PIT FILL.		49 PART OF/FILL OF 718	81 PROVISIONAL DATE/PERIOD BA.
06 LENGTH	07 BREADTH	08 DIAMETER	09 DEPTH/HEIGHT
10 MATRIX COLOUR: Brown clay loam with frags.			CHECKS 1. 2. 3.
11 MATRIX TEXTURE: Sticky & plastic.			
12 MATRIX CONSISTENCE:			
13 INCLUSIONS: Flint, BA pot, worked flint, charcoal.			
50 CONSISTS OF/FILLED BY:			
EARLIER THAN	33 BELOW: 656.		
	34 FILLED BY:		
	35 CUT BY:		
	36 BUTTED BY (STRUCTURE):		
CONTEMP. WITH	37 WITHIN:		
	38 CONTAINS:		
	40 SAME AS:		
	39 BONDED WITH (STRUCTURE):		
LATER THAN	41 ABOVE:		
	42 FILL OF: 718.		
	43 CUTS: Natwal.		
	44 BUTTS (STRUCTURE):		
16 DESCRIPTION: Brown clay loam with flint gravel containing pottery, worked flint & charcoal. high moisture content.			
		82 UNCERTAIN: P.T.O.	
83 METHOD OF EXCAVATION: Trowel    Fork    Other		84 RELIABILITY:	
61 PLANS: V .		85 SECTIONS:	
86 SAMPLES: ✓ S.S.No:		87 LEVELS:	63 PHOTOS: BW    COL
60 INTERPRETATION: PIT FILL.			
		88 EQUIVALENT TO: P.T.O.	
COMPLETED BY: DATE:	89 ESTIMATED SOIL VOLUME:	90	91



60 INTERPRETATION (cont.):

FIND TYPE:	POT	TILE	DAUB	STONE	FLINT	BONE	TESS	PLAST	IRON	BRONZE	SHELL	Ph	Charc				
92 SAMPLED:					✓							Sg	✓				

93 SMALLFINDS:

DESCRIPTION

NOT YET FINISHED

E.C.C. ARCHAEOLOGY SECTION: SITE CONTEXT CARD

02 SITE CODE HT 89		04 GRID REF. TL486123		03 SITE SUB-DIV. E		01 CONTEXT NUMBER 720	
05 CATEGORY/TYPE Depression / Pit.				49 PART OF/FILL OF		81 PROVISIONAL DATE/PERIOD P.A.	
06 LENGTH		07 BREADTH		08 DIAMETER		09 DEPTH/HEIGHT	
10 MATRIX COLOUR :							CHECKS 1. 2. 3.
11 MATRIX TEXTURE :							
12 MATRIX CONSISTENCE :							
13 INCLUSIONS :							
50 CONSISTS OF/FILLED BY: 721.							
EARLIER THAN	33 BELOW: 656						
	34 FILLED BY: 721.						
	35 CUT BY:						
	36 BUTTED BY (STRUCTURE):						
CONTEMP. WITH	37 WITHIN:						
	38 CONTAINS:						
	40 SAME AS:						
	39 BONDED WITH (STRUCTURE):						
LATER THAN	41 ABOVE:						
	42 FILL OF:						
	43 CUTS: Natural.						
	44 BUTTS (STRUCTURE):						
16 DESCRIPTION: Irregular shaped depression / pit adjacent to 718							
<input checked="" type="checkbox"/> 710							
							82 UNCERTAIN:
							P.T.O.
83 METHOD OF EXCAVATION: Trowel    Fork    Other				84 RELIABILITY:			
81 PLANS: ✓				85 SECTIONS:			
86 SAMPLES: N/er. S.S.No:				87 LEVELS:		83 PHOTOS: BW    COL	
60 INTERPRETATION:							
							88 EQUIVALENT TO:
							P.T.O.
COMPLETED BY:		89 ESTIMATED SOIL VOLUME:		90		91	
DATE:							

60 INTERPRETATION (cont.):

FIND TYPE:

POT	TILE	DAUB	STONE	FLINT	BONE	TESS	PLAST	IRON	BRONZE	SHELL								

92 SAMPLED:

93 SMALLFINDS:

DESCRIPTION



# E.C.C. ARCHAEOLOGY SECTION: SITE CONTEXT CARD

02 SITE CODE HT 89	04 GRID REF. TL486123	03 SITE SUB-DIV. E	01 CONTEXT NUMBER 721
05 CATEGORY/TYPE PIT FILL.		49 PART OF/FILL OF 720	81 PROVISIONAL DATE/PERIOD BA. Neolithic
06 LENGTH	07 BREADTH	08 DIAMETER	09 DEPTH/HEIGHT
10 MATRIX COLOUR: Sandy brown loam with flint.			CHECKS 1. 2. 3.
11 MATRIX TEXTURE: loose.			
12 MATRIX CONSISTENCE:			
13 INCLUSIONS: flint, pottery, brk. pot. (Peterborough ware) Neo			
50 CONSISTS OF/FILLED BY:			
EARLIER THAN	33 BELOW:		
	34 FILLED BY:		
	35 CUT BY:		
	36 BUTTED BY (STRUCTURE):		
CONTEMP. WITH	37 WITHIN:		
	38 CONTAINS:		
	40 SAME AS:		
	39 BONDED WITH (STRUCTURE):		
LATER THAN	41 ABOVE:		
	42 FILL OF: 720		
	43 CUTS: Natural.		
	44 BUTTS (STRUCTURE):		
16 DESCRIPTION: Sandy brown loam fill of pit (720) Contains BA <sup>Neolithic</sup> pottery & good worked flint.			
		82 UNCERTAIN: P.T.O.	
83 METHOD OF EXCAVATION: Trowel Fork Other		84 RELIABILITY:	
61 PLANS ✓		85 SECTIONS:	
86 SAMPLES: ✓ S.S.No:		87 LEVELS:	63 PHOTOS: BW COL
60 INTERPRETATION: pit fill.			
		88 EQUIVALENT TO: P.T.O.	
COMPLETED BY: DATE:	89 ESTIMATED SOIL VOLUME:	90	91

60 INTERPRETATION (cont.):

FIND TYPE:	<sup>N20</sup> POT	TILE	DAUB	STONE	FLINT	BONE	TESS	PLAST	IRON	BRONZE	SHELL	PL	CHAR.				
92 SAMPLED:	✓				✓							N20- 839	✓				

93 SMALLFINDS: ~~184~~ FLINTCORE

DESCRIPTION

# E.C.C. ARCHAEOLOGY SECTION: SITE CONTEXT CARD

02 SITE CODE HT 89	04 GRID REF. TL486123	03 SITE SUB-DIV. E	01 CONTEXT NUMBER 723
05 CATEGORY/TYPE POST HOLE		49 PART OF/FILL OF	81 PROVISIONAL DATE/PERIOD BA
06 LENGTH	07 BREADTH	08 DIAMETER 21cm	09 DEPTH/HEIGHT 10cm
10 MATRIX COLOUR: Dark brown.			CHECKS 1. 2. 3.
11 MATRIX TEXTURE:			
12 MATRIX CONSISTENCE:			
13 INCLUSIONS:			
50 CONSISTS OF/FILLED BY: 724.			
EARLIER THAN	33 BELOW: 693		
	34 FILLED BY: 724		
	35 CUT BY:		
	36 BUTTED BY (STRUCTURE):		
CONTEMP. WITH	37 WITHIN:		
	38 CONTAINS:		
	40 SAME AS:		
	39 BONDED WITH (STRUCTURE):		
LATER THAN	41 ABOVE:		
	42 FILL OF:		
	43 CUTS: Natural		
	44 BUTTS (STRUCTURE):		
16 DESCRIPTION: Small circular post hole at base of 693 (pebble layer at base of BA pit bottom onto yellow clay post packing of medium sized flints.			
		P.T.O.	82 UNCERTAIN:
83 METHOD OF EXCAVATION: Trowel Fork Other		84 RELIABILITY:	
61 PLANS:		85 SECTIONS: 38	
86 SAMPLES: ✓ S.S.No:		87 LEVELS:	63 PHOTOS: BW COL
60 INTERPRETATION: post hole			
		P.T.O.	88 EQUIVALENT TO:
COMPLETED BY: DATE:	89 ESTIMATED SOIL VOLUME:	90	91



60 INTERPRETATION (cont.):

FIND TYPE:

POT	TILE	DAUB	STONE	FLINT	BONE	TESS	PLAST	IRON	BRONZE	SHELL								

92 SAMPLED:

93 SMALLFINDS:

DESCRIPTION

# E.C.C. ARCHAEOLOGY SECTION: SITE CONTEXT CARD

02 SITE CODE HT 89	04 GRID REF. TL486123	03 SITE SUB-DIV. E	01 CONTEXT NUMBER 724
05 CATEGORY/TYPE Post hole fill.		49 PART OF/FILL OF 723	81 PROVISIONAL DATE/PERIOD 8A.
06 LENGTH	07 BREADTH	08 DIAMETER	09 DEPTH/HEIGHT
10 MATRIX COLOUR: Dark brown loam. 10YR 4/3.			CHECKS 1. 2. 3.
11 MATRIX TEXTURE: Sandy loam.			
12 MATRIX CONSISTENCE: loose.			
13 INCLUSIONS: fine charcoal, flecks of red pottery.			
50 CONSISTS OF/FILLED BY:			
EARLIER THAN	33 BELOW:		
	34 FILLED BY:		
	35 CUT BY:		
	36 BUTTED BY (STRUCTURE):		
CONTEMP. WITH	37 WITHIN:		
	38 CONTAINS:		
	40 SAME AS:		
	39 BONDED WITH (STRUCTURE):		
LATER THAN	41 ABOVE:		
	42 FILL OF:		
	43 CUTS:		
	44 BUTTS (STRUCTURE):		
16 DESCRIPTION: Sandy loam fill of post hole (723) contains fine flakes, charcoal or some crumbs of red pottery.			
		82 UNCERTAIN: P.T.O.	
83 METHOD OF EXCAVATION: Trowel    Fork    Other		84 RELIABILITY:	
61 PLANS: ✓		85 SECTIONS: 38	
86 SAMPLES: ✓ . whole. S.S.No:		87 LEVELS:	63 PHOTOS: BW    COL
60 INTERPRETATION:			
		88 EQUIVALENT TO: P.T.O.	
COMPLETED BY: DATE:	89 ESTIMATED SOIL VOLUME:	90	91

60 INTERPRETATION (cont.):

FIND TYPE:	POT	TILE	DAUB	STONE	FLINT	BONE	TESS	PLAST	IRON	BRONZE	SHELL	Other						
92 SAMPLED:	<i>yeels</i>				<i>(i)</i>							<i>✓</i>						

93 SMALLFINDS:

DESCRIPTION



# E.C.C. ARCHAEOLOGY SECTION: SITE CONTEXT CARD

02 SITE CODE HT 89	04 GRID REF. TL486123	03 SITE SUB-DIV. E	01 CONTEXT NUMBER 725
05 CATEGORY/TYPE <i>Depression</i>		49 PART OF/FILL OF	81 PROVISIONAL DATE/PERIOD 8A
06 LENGTH	07 BREADTH	08 DIAMETER	09 DEPTH/HEIGHT
10 MATRIX COLOUR:			CHECKS 1. 2. 3.
11 MATRIX TEXTURE:			
12 MATRIX CONSISTENCE:			
13 INCLUSIONS:			
50 CONSISTS OF/FILLED BY:			
EARLIER THAN	33 BELOW:	693	
	34 FILLED BY:	726	
	35 CUT BY:		
	36 BUTTED BY (STRUCTURE):		
CONTEMP. WITH	37 WITHIN:		
	38 CONTAINS:		
	40 SAME AS:		
	39 BONDED WITH (STRUCTURE):		
LATER THAN	41 ABOVE:		
	42 FILL OF:		
	43 CUTS:	<i>Natural?</i>	
	44 BUTTS (STRUCTURE):		
16 DESCRIPTION: <i>Sub circular depression of darker loam at base of 8A pit. relatively stone free. = v. shallow or probably not a true feature.</i>			
			82 UNCERTAIN: P.T.O.
83 METHOD OF EXCAVATION: Trowel <input checked="" type="checkbox"/> Fork <input type="checkbox"/> Other <input type="checkbox"/>		84 RELIABILITY:	
61 PLANS: <input checked="" type="checkbox"/>		85 SECTIONS:	
86 SAMPLES: <input checked="" type="checkbox"/> S.S.No:		87 LEVELS:	63 PHOTOS: BW <input type="checkbox"/> COL <input type="checkbox"/>
60 INTERPRETATION:			
			88 EQUIVALENT TO: P.T.O.
COMPLETED BY: DATE:	89 ESTIMATED SOIL VOLUME:	90	91

60 INTERPRETATION (cont.):

FIND TYPE:	POT	TILE	DAUB	STONE	FLINT	BONE	TESS	PLAST	IRON	BRONZE	SHELL					
92 SAMPLED:																

93 SMALLFINDS:

DESCRIPTION

E.C.C. ARCHAEOLOGY SECTION: SITE CONTEXT CARD

02 SITE CODE HT 89		04 GRID REF. TL486123		03 SITE SUB-DIV. E		01 CONTEXT NUMBER 726	
05 CATEGORY/TYPE Layer.				49 PART OF/FILL OF		81 PROVISIONAL DATE/PERIOD BA.	
06 LENGTH		07 BREADTH		08 DIAMETER		09 DEPTH/HEIGHT	
10 MATRIX COLOUR: FIRE REDDENED PEBBLES							CHECKS 1. 2. 3.
11 MATRIX TEXTURE:							
12 MATRIX CONSISTENCE:							
13 INCLUSIONS:							
50 CONSISTS OF/FILLED BY:							
EARLIER THAN	33 BELOW: 692, 692						
	34 FILLED BY:						
	35 CUT BY:						
	36 BUTTED BY (STRUCTURE):						
CONTEMP. WITH	37 WITHIN: 693						
	38 CONTAINS:						
	40 SAME AS: 693/701						
	39 BONDED WITH (STRUCTURE):						
LATER THAN	41 ABOVE: Natural?						
	42 FILL OF:						
	43 CUTS:						
	44 BUTTS (STRUCTURE):						
16 DESCRIPTION: Fire reddened flint layer - part of flint living base of (671) BA. pit. see no high brown - yellow loam							
						82 UNCERTAIN: P.T.O.	
83 METHOD OF EXCAVATION: Trowel Fork Other				84 RELIABILITY:			
61 PLANS: ✓				85 SECTIONS:			
86 SAMPLES: ✓ S.S.No:				87 LEVELS:		63 PHOTOS: BW COL	
60 INTERPRETATION: FIRE BASE?							
						88 EQUIVALENT TO: P.T.O.	
COMPLETED BY: DATE:		89 ESTIMATED SOIL VOLUME:		90		91	



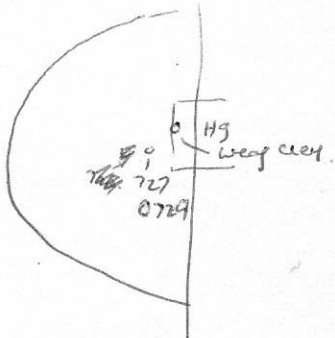
60 INTERPRETATION (cont.):

FIND TYPE:	POT	TILE	DAUB	STONE	FLINT	BONE	TESS	PLAST	IRON	BRONZE	SHELL						
92 SAMPLED:																	

93 SMALLFINDS:

DESCRIPTION

# E.C.C. ARCHAEOLOGY SECTION: SITE CONTEXT CARD

02 SITE CODE HT 89	04 GRID REF. TL486123	03 SITE SUB-DIV. E	01 CONTEXT NUMBER <b>727</b>
05 CATEGORY/TYPE <i>Post hole</i>		49 PART OF/FILL OF	81 PROVISIONAL DATE/PERIOD <i>BA.</i>
06 LENGTH	07 BREADTH	08 DIAMETER <i>23</i>	09 DEPTH/HEIGHT <i>10</i>
10 MATRIX COLOUR :			CHECKS 1. 2. 3.
11 MATRIX TEXTURE :			
12 MATRIX CONSISTENCE :			
13 INCLUSIONS :			
50 CONSISTS OF/FILLED BY: <i>728</i>			
EARLIER THAN	33 BELOW: <i>693</i>		
	34 FILLED BY: <i>728</i>		
	35 CUT BY:		
	36 BUTTED BY (STRUCTURE):		
CONTEMP. WITH	37 WITHIN:		
	38 CONTAINS:		
	40 SAME AS:		
	39 BONDED WITH (STRUCTURE):		
LATER THAN	41 ABOVE:		
	42 FILL OF:		
	43 CUTS: <i>Natural.</i>		
	44 BUTTS (STRUCTURE):		
16 DESCRIPTION: <i>Small circular post hole at base of (693) lowest level of pit, cutting into natural.</i>			
			82 UNCERTAIN: P.T.O.
83 METHOD OF EXCAVATION: <u>Trowel</u> Fork Other		84 RELIABILITY:	
61 PLANS: <input checked="" type="checkbox"/>		85 SECTIONS: <i>29</i>	
86 SAMPLES: <input checked="" type="checkbox"/> S.S.No:		87 LEVELS:	63 PHOTOS: BW COL
60 INTERPRETATION: <i>Post hole.</i>			
			88 EQUIVALENT TO: P.T.O.
COMPLETED BY: DATE:	89 ESTIMATED SOIL VOLUME:	90	91

60 INTERPRETATION (cont.):

FIND TYPE:	POT	TILE	DAUB	STONE	FLINT	BONE	TESS	PLAST	IRON	BRONZE	SHELL						
92 SAMPLED:																	

93 SMALLFINDS:

DESCRIPTION



# E.C.C. ARCHAEOLOGY SECTION: SITE CONTEXT CARD

02 SITE CODE HT 89	04 GRID REF. TL486123	03 SITE SUB-DIV. E	01 CONTEXT NUMBER <b>728</b>
05 CATEGORY/TYPE <i>Post hole fill.</i>		49 PART OF/FILL OF <i>727.</i>	81 PROVISIONAL DATE/PERIOD <i>BA.</i>
06 LENGTH	07 BREADTH	08 DIAMETER	09 DEPTH/HEIGHT
10 MATRIX COLOUR: <i>10YR4/3. Dark brown</i>			CHECKS 1. 2. 3.
11 MATRIX TEXTURE: <i>Moist sandy loam</i>			
12 MATRIX CONSISTENCE: <i>loose.</i>			
13 INCLUSIONS: <i>fruits, Charcoal, pot frags. 1 frag. cremated</i>			
50 CONSISTS OF/FILLED BY: <i>bone</i>			
EARLIER THAN	33 BELOW:		
	34 FILLED BY:		
	35 CUT BY:		
	36 BUTTED BY (STRUCTURE):		
CONTEMP. WITH	37 WITHIN:		
	38 CONTAINS:		
	40 SAME AS:		
	39 BONDED WITH (STRUCTURE):		
LATER THAN	41 ABOVE:		
	42 FILL OF: <i>727.</i>		
	43 CUTS: <i>Natural.</i>		
	44 BUTTS (STRUCTURE):		
16 DESCRIPTION: <i>Dark brown loam with fine fill of Pt 727</i> <i>Surrounded by larger fine packing.</i>			
			82 UNCERTAIN: P.T.O.
83 METHOD OF EXCAVATION: <input checked="" type="checkbox"/> Trowel <input type="checkbox"/> Fork <input type="checkbox"/> Other		84 RELIABILITY:	
61 PLANS: <input checked="" type="checkbox"/>		85 SECTIONS: <b>29</b>	
86 SAMPLES: <i>None.</i> S.S.No:		87 LEVELS:	63 PHOTOS: Bw    COL
60 INTERPRETATION: <i>Post hole fill.</i>			
			88 EQUIVALENT TO: P.T.O.
COMPLETED BY: DATE:	89 ESTIMATED SOIL VOLUME:	90	91



E.C.C. ARCHAEOLOGY SECTION: SITE CONTEXT CARD

02 SITE CODE HT 89		04 GRID REF. TL486123		03 SITE SUB-DIV. E		01 CONTEXT NUMBER 729	
05 CATEGORY/TYPE post hole.				49 PART OF/FILL OF		81 PROVISIONAL DATE/PERIOD BA.	
06 LENGTH		07 BREADTH		08 DIAMETER 23		09 DEPTH/HEIGHT 11.	
10 MATRIX COLOUR :							CHECKS 1. 2. 3.
11 MATRIX TEXTURE :							
12 MATRIX CONSISTENCE :							
13 INCLUSIONS :							
50 CONSISTS OF/FILLED BY :							
EARLIER THAN	33 BELOW: 693						
	34 FILLED BY: 730.						
	35 CUT BY:						
	36 BUTTED BY (STRUCTURE):						
CONTEMP. WITH	37 WITHIN:						
	38 CONTAINS:						
	40 SAME AS:						
	39 BONDED WITH (STRUCTURE):						
LATER THAN	41 ABOVE:						
	42 FILL OF:						
	43 CUTS: Natwal.						
	44 BUTTS (STRUCTURE):						
16 DESCRIPTION: Circular post hole under (693) adjacent to ph. [729]							
						82 UNCERTAIN: P.T.O.	
83 METHOD OF EXCAVATION: Trowel Fork Other				84 RELIABILITY:			
61 PLANS: ✓				85 SECTIONS: 28			
86 SAMPLES: ✓ S.S.No:				87 LEVELS:		63 PHOTOS: BW COL	
60 INTERPRETATION: post hole.							
						88 EQUIVALENT TO: P.T.O.	
COMPLETED BY: DATE:		89 ESTIMATED SOIL VOLUME:		90		91	



