





KEY

-  EUS Study Areas
- Scheduled Monuments**
-  Monument
- Conservation Areas**
-  Extent
-  Listed Buildings
-  Register of Historic Parks and Gardens

Maryport

Map A

Constraints Map

Map at scale 1:6000 Printed by csh 16/11/2001 Cumbria County Council. Licence No LA076546.

Based on Ordnance Survey map material with the permission of the Controller of Her Majesty's Stationary Office. Crown Copyright. Unauthorised reproduction infringes Crown Copyright and may lead to prosecution or civil proceedings.

