







**KEY**

	National Importance
	High Importance
	Some Importance
	Limited Importance
	EUS Study Areas

**Maryport**  
**Areas of Archaeological Importance**  
 Map C

Map at scale 1:6000 Printed by csh 15/11/2001 Cumbria County Council. Licence No LA076546.

Based on Ordnance Survey map material with the permission of the Controller of Her Majesty's Stationary Office. Crown Copyright. Unauthorised reproduction infringes Crown Copyright and may lead to prosecution or civil proceedings.

 CUMBRIA COUNTY COUNCIL