


Post Medieval Components

Map at scale 1:7500 Printed by SH 15/01/2002 Cumbria County Council. Licence No LA076546.











Based on Ordnance Survey map material with the permission of the Controller of Her Majesty's Stationary Office. Crown Copyright. Unauthorised reproduction infringes Crown Copyright and may lead to prosecution or civil proceedings.



**KEY**

**EUS Study Areas**

**EUS Components**

-  Post Medieval Tenements
-  Post Medieval Road Network
-  Post Medieval Station
-  Post Medieval Industrial
-  Post Medieval Church
-  Post Medieval Market Place
-  Post Medieval Docks
-  Post Medieval Railway
-  Post Medieval Vicarage
-  Post Medieval Fortified Manor House

