



KEY


-  EUS Study Areas
-  EUS Recent Development



**Workington
Recent Development**

Map B

Map at scale 1:7500 Printed by csh 15/11/2001 Cumbria County Council. Licence No LA076546.
 Based on Ordnance Survey map material with the permission of the
 Controller of Her Majesty's Stationary Office. Crown Copyright.
 Unauthorised reproduction infringes Crown Copyright and may lead to
 prosecution or civil proceedings.



CUMBRIA
COUNTY COUNCIL