

Areas of Archaeological Importance

Map at scale 1:7500 Printed by csh 15/11/2001 Cumbria County Council. Licence No LA076546.





Based on Ordnance Survey map material with the permission of the Controller of Her Majesty's Stationary Office. Crown Copyright. Unauthorised reproduction infringes Crown Copyright and may lead to prosecution or civil proceedings.




COUNTY COUNCIL

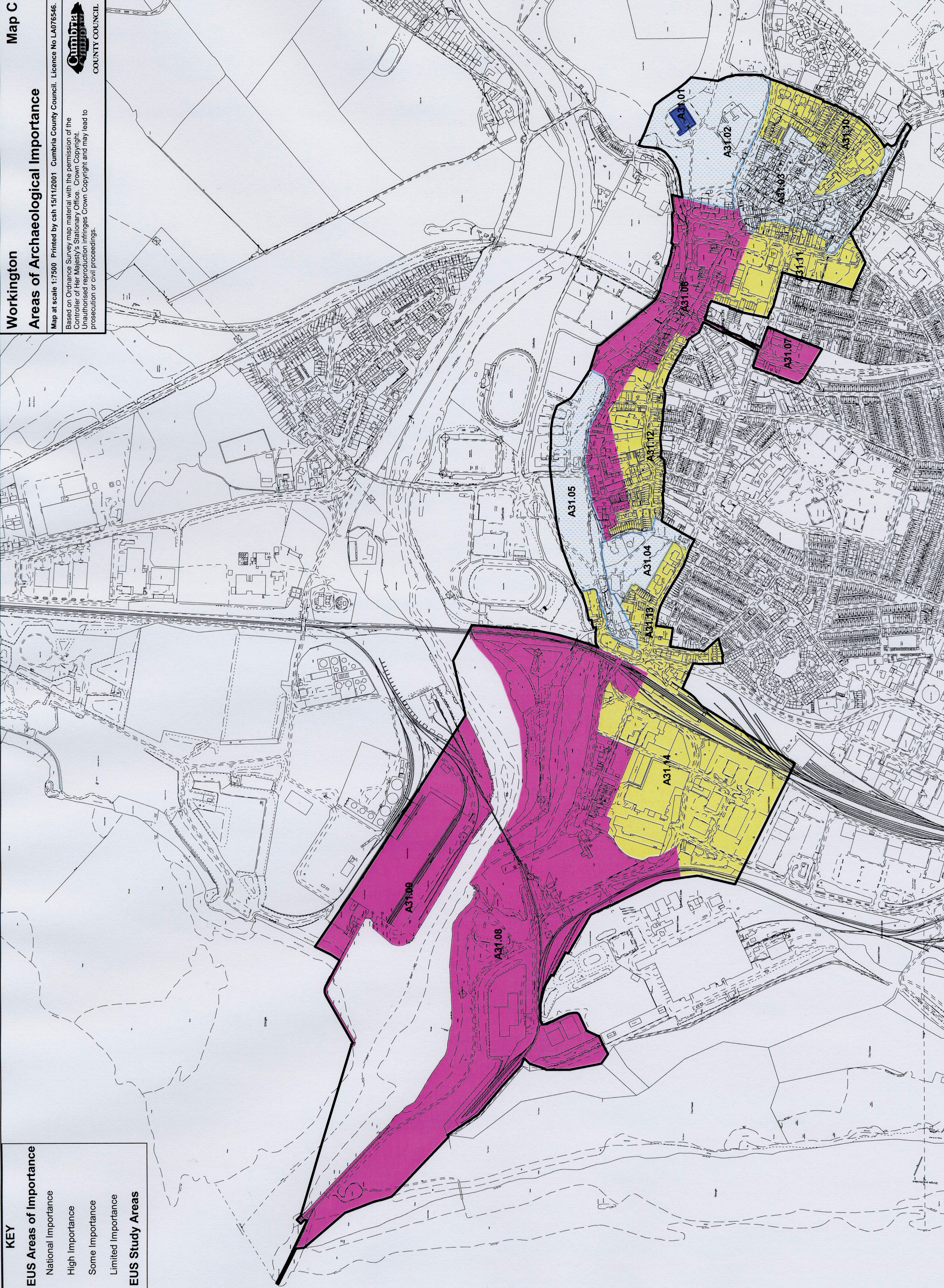
KEY

EUS Areas of Importance

-  National Importance
-  High Importance
-  Some Importance
-  Limited Importance

EUS Study Areas

- 



A31.00

A31.08

A31.14

A31.04

A31.05

A31.06

A31.07

A31.08

A31.09

A31.10

A31.01

A31.02

A31.03

A31.04

A31.05

A31.06

A31.07

A31.08

A31.09

A31.10

A31.11

A31.12

A31.13

A31.14