


 EUS Study Areas
 Conservation Areas
 Extent
 Listed Buildings

Constraints

Map at scale 1:14000 Printed by SH 05/03/2002 Cumbria County Council. Licence No LA076546.

Based on Ordnance Survey map material with the permission of the Controller of Her Majesty's Stationary Office. Crown Copyright. Unauthorised reproduction infringes Crown Copyright and may lead to prosecution or civil proceedings.



Map contains current information within study area only.